

March 8, 2021

Mr. Kirk Farrelly, P.E.  
Capital Growth Buchalter, Inc.  
361 Summit Boulevard, Suite 110  
Birmingham, Alabama 35243

RE: Phase I Environmental Site Assessment  
Proposed Holly Springs Development  
5068 Marietta Highway  
Canton, Cherokee County, Georgia  
Contour Project No: E21CGP:08

Dear Mr. Farrelly,

Contour Engineering, LLC (Contour) has completed the authorized Phase I Environmental Site Assessment (ESA) for the above referenced site. The Phase I ESA was performed in general conformance with American Society for Testing and Materials (ASTM) Standard E1527-13, United States Environmental Protection Agency's (EPA's) All Appropriate Inquiries (AAI) Rule and Contour's Proposal Number: E21CGP-195, dated February 15, 2021.

If you have any questions regarding this report or if we may be of further service to you, please call our office at (770) 794-0266.

Sincerely,

**CONTOUR ENGINEERING, LLC**



Biren Patel  
Project Scientist



Kevin W. McGowan  
Vice President

Enclosure: Phase I ESA Report





**Phase I Environmental Site Assessment  
Proposed Holly Spring Development  
5068 Marietta Highway  
Canton, Cherokee County, Georgia  
Contour Project No: E21CGP:08**

Prepared For:

**CAPITAL GROWTH BUCHALTER, INC.**  
361 Summit Boulevard, Suite 110  
Birmingham, Alabama 35243

Prepared By:

**CONTOUR ENGINEERING, LLC**  
1955 Vaughn Road  
Suite 101  
Kennesaw, Georgia 30144

MARCH 8, 2021



# Executive Summary


---

Contour Engineering, LLC (Contour) conducted a Phase I Environmental Site Assessment (ESA) of a vacant property located at 5068 Marietta Highway in Canton, Cherokee County, Georgia. This property, hereinafter referred to as "Site," consists of one parcel (tax parcel: 15N13011) totaling approximately 1.07-acres. The Site is currently vacant land; however, formerly contained a RaceTrac-branded filling station. The only improvements on the Site include areas of construction debris piles derived from previous demolition activities, asphalt parking areas and various underground utilities. The subject property is located in an area of commercial and residential land uses inside the city limits of Canton, Georgia.

Contour conducted the Phase I ESA in conformance with the scope and limitations of American Society for Testing and Materials (ASTM) Practice E1527-13 for Phase I ESAs and the All-Appropriate Inquiries (AAI) Rule. Any exceptions to, or deletions from, this practice are described in Section 1.4 of this report.


This assessment has revealed no evidence of recognized environmental conditions (RECs) in connection with the Site with the exception of the following:

- The Site formerly operated as a RaceTrac-branded filling station and was previously addressed as 4125 Marietta Highway. According to the available Georgia Environmental Protection Division (GA EPD) files reviewed by Contour, a confirmed release was reported to the GA EPD in October 2015. The Site historically contained three 12,000-gallon underground storage tank (USTs) containing both gasoline and diesel product and were removed from the ground in May 2015. Due to the presence of elevated petroleum constituents in the soil closure samples, a Corrective Action Plan (CAP)-Part A was submitted to the GA EPD in November 2015. Three groundwater monitoring wells (MW-1 through MW-3) were installed at the Site in January 2016. The maximum dissolved benzene concentration in groundwater was reported at 2,810 micrograms per liter (µg/L) at location MW-2. The calculated groundwater flow direction was noted as flowing to the north-northeast. It should be noted that the CAP-Part A was not available for review by Contour; therefore, the locations of the groundwater monitoring wells could not be confirmed. Due to the absence of sensitive receptors in close proximity to the Site and the groundwater analytical results from the CAP-Part A activities, the GA EPD issued a No Further Action (NFA) status to the Site in a correspondence letter dated April 13, 2016. Based on the NFA status granted by the GA EPD to the Site, the removal of the UST system, the absence of existing USTs at the Site and the investigations being conducted to the satisfaction of the GA EPD, the historical presence of a filling station at the Site is considered a historical recognized environmental condition (HREC). Furthermore, according to the June 2015 United States Environmental Protection Agency (EPA) guidance document entitled, "Technical Guide for Addressing Petroleum Vapor Intrusion at Leaking Underground Storage Tank Sites ("EPA PVI Guidance"), a soil vapor investigation is not necessary if there is a vertical separation distance greater than 6 feet for dissolved petroleum impacts beneath the structure or 15 feet for free product if the overlying structure has at least one side shorter than 66 feet in length. Based on the areas of historical petroleum impacts emanating from the UST system, it is assumed that there is greater than six feet of clean fill material beneath the existing slab and the petroleum groundwater plume; therefore, based on the EPA guidance document, Contour does not recommend a soil vapor investigation associated with the historical release at the Site at this time.
- A historical dry-cleaning facility (Finesse Cleaners/Oxford Cleaners) was located in close proximity to the Site. According to the Environmental Data Sources, Inc. (EDR) report, the facility was addressed as 4043 Marietta Highway Suite #100. During the offsite facility field reconnaissance conducted by Contour, the facility no longer appeared to exist; however, it appears that the facility was historically located in the area of the current-day T-Mobile retail store suite located approximately 180 feet to the north of the Site within the Kroger-anchored retail shopping center. According to the EDR report, the facility appeared to operate as a dry cleaner from at least 2008 to 2014. Based on the potential use of chlorinated solvents as part of its historical dry-cleaning operations, the close proximity of this facility to the Site and the inferred





groundwater flow direction towards the Site, the Finesse Cleaners/Oxford Cleaners facility is not considered an offsite concern and a potential vapor encroachment condition (VEC).






# Contents

---

<b>Executive Summary .....</b>	<b>i</b>
<b>Contents .....</b>	<b>iii</b>
<b>Acronyms and Abbreviations .....</b>	<b>v</b>
<b>Introduction .....</b>	<b>1</b>
1.1 Purpose .....	1
1.2 Methodology Used .....	2
1.3 Limitations and Expectations of Assessment .....	2
1.4 Reliance, Special Terms and Conditions .....	2
<b>Site Description .....</b>	<b>3</b>
2.1 Current Land Use .....	3
2.2 Current Land Use of Surrounding Properties .....	3
2.3 Regional Geology and Hydrogeology .....	3
2.4 Hydrological Flood Plain Information .....	3
<b>User Provided Information .....</b>	<b>4</b>
3.1 Title Records .....	4
3.2 Environmental Liens or Activity and Use Limitations .....	4
3.3 Specialized Knowledge .....	4
3.4 Commonly Known or Reasonably Ascertainable Information .....	4
3.5 Valuation Reduction for Environmental Issues .....	4
3.6 Owner, Property Manager, and Occupant Information .....	4
<b>Records Review .....</b>	<b>5</b>
4.1 Standard Environmental Record Sources .....	5
4.1.1 Federal CERCLIS List .....	6
4.1.2 Federal RCRA Generators List .....	6
4.1.3 State and Tribal Equivalent CERCLIS .....	7
4.1.4 State and Tribal Leaking Storage Tank Lists .....	7
4.1.5 State and Tribal Registered Storage Tank Lists .....	7
4.1.6 Other Ascertainable Records .....	8
4.1.7 EDR Exclusive Records .....	8
4.1.8 EDR Orphaned Sites .....	9
4.2 Additional Environmental Record Sources .....	9
4.3 Historical Use Information on Property and Adjoining Properties .....	9
4.4 City Directories .....	9
4.5 Sanborn Fire Insurance Maps .....	10
4.6 Topographic Maps .....	10
4.7 Aerial Photographs .....	10
<b>Site Reconnaissance .....</b>	<b>12</b>
5.1 Reconnaissance of Surrounding Area .....	12
5.2 Site Visit .....	12
5.3 Exterior Observations .....	12
5.3.1 Pits, Ponds or Lagoons .....	12
5.3.2 Stressed Vegetation or Staining .....	12
5.3.3 Solid Waste .....	12






5.3.1	Water Wells .....	12
5.3.2	Polychlorinated Biphenyls .....	12
5.3.3	Sewage Disposals/Septic Tank System .....	13
5.3.4	Drains.....	13
5.3.1	Storage Tanks .....	13
5.3.2	Hazardous Substances and Petroleum Products Drums/Containers .....	13
5.3.3	Unidentified Substance Containers .....	13
5.3.4	Odors .....	13
5.4	Interior Observations.....	13
<b>Interviews.....</b>		<b>14</b>
<b>Phase I ESA Summary and Conclusions.....</b>		<b>15</b>
7.1	Phase I ESA Conclusions.....	15
7.2	Data Gaps and Failures .....	16
<b>Signature(s) of Environmental Professional(s) .....</b>		<b>17</b>

## Figures

Figure 1:	Site Location Map
Figure 2:	Site Features Map
Figure 3:	Adjoining Properties Map
Figure 4:	Tax Map

## Appendices

Appendix A:	Interview Information
Appendix B:	EDR Report
Appendix C:	GA EPD File Review Information
Appendix D:	City Directories
Appendix E:	Sanborn Fire Insurance Maps
Appendix F:	Topographic Maps
Appendix G:	Aerial Photographs
Appendix H:	Photographic Documentation
Appendix I:	Resumes/Qualifications






# Acronyms and Abbreviations

---

AAI	All Appropriate Inquiries
AST	Aboveground Storage Tank
ASTM	American Society for Testing and Materials
AUL	Activity and Use Limitation
CAP	Corrective Action Plan
CERCLA	Comprehensive Environmental Response, Compensation, and Liability Act
CERCLIS	Comprehensive Environmental Response, Compensation, and Liability Information System
CFR	Code of Federal Regulations
CREC	Controlled Recognized Condition
EDR	Environmental Data Resources
EPA	United States Environmental Protection Agency
ESA	Environmental Site Assessment
FEMA	Federal Emergency Management Agency
GA DNR	Georgia Department of Natural Resources
GA EPD	Georgia Environmental Protection Division
HREC	Historical Recognized Environmental Condition
HRHR	High Risk Historical Records
HSI	Hazardous Site Inventory
HSWA	Hazardous and Solid Waste Amendments
kg	Kilogram
LUST	Leaking Underground Storage Tank
µg/L	Micrograms per Liter
NFA	No Further Action
NPL	National Priorities List
PCB	Polychlorinated Biphenyl
PWR	Partially Weathered Rock
PWS	Public Water Supply
RCRA	Resource Conservation and Recovery Act
REC	Recognized Environmental Condition
SEMS	Superfund Enterprise Management System
USGS	United States Geological Survey
UST	Underground Storage Tank
VEC	Vapor Encroachment Condition
VSQG	Very Small Quantity Generator





# Introduction

---

Contour Engineering, LLC (Contour) conducted a Phase I Environmental Site Assessment (ESA) of a vacant property located at 5068 Marietta Highway in Canton, Cherokee County, Georgia in conformance with the scope and limitations of American Society for Testing and Materials (ASTM) Practice E1527-13 for Phase I ESAs and the All-Appropriate Inquiries (AAI) Rule. This property, hereinafter referred to as “Site,” consists of one parcel (tax parcel: 15N13011) totaling approximately 1.07-acres. The Site is currently vacant land; however, formerly contained a RaceTrac-branded filling station. The only improvements on the Site include areas of construction debris piles derived from previous demolition activities, asphalt parking areas and various underground utilities. The subject property is located in an area of commercial and residential land uses inside the city limits of Canton, Georgia. A Site Location Map has been included as Figure 1.

## 1.1 Purpose

Contour conducted a Phase I ESA of the subject site. The objective of the Phase I ESA is to identify recognized environmental conditions (RECs) in connection with the property, to the extent feasible pursuant to the processes prescribed in the ASTM E1527-13 guidelines, the AAI Rule. The term “REC” is defined by ASTM as:

*“the presence or likely presence of any hazardous substances or petroleum products on a property under conditions that indicate an existing release, a past release, or the material threat of a release of any hazardous substances or petroleum products into structures on the property or into the ground, groundwater, or surface water of the property.”*

The term includes hazardous substances or petroleum products even under conditions in compliance with laws. The term is not intended to include *de minimis* conditions that generally do not present a material risk of harm to public health or the environment and that generally would not be the subject of an enforcement action if brought to the attention of appropriate governmental agencies.

The term *de minimis* condition is defined by ASTM as:

*“a condition that generally does not present a threat to human health or the environment and that generally would not be the subject of an enforcement action if brought to the attention of appropriate governmental agencies.”*

The term *controlled recognized environmental condition* (CREC) is defined by ASTM as:


*“a recognized environmental condition resulting from a past release of hazardous substances or petroleum products that has been addressed to the satisfaction of the applicable regulatory authority with hazardous substances or petroleum products allowed to remain in place subject to the implementation of required controls.”*

The term *historical recognized environmental condition* (HREC) is defined by ASTM as:

*“a past release of any hazardous substances or petroleum products that has occurred in connection with the property and has been addressed to the satisfaction of the applicable regulatory authority or meeting unrestricted use criteria established by a regulatory authority, without subjecting the property to any required controls.”*

This Phase I ESA includes information gathered from federal, state, and local agencies; and a site visit conducted by Contour representatives. The report is intended to meet the due diligence requirements of ASTM E1527-13.

The purpose of this Phase I ESA is to provide appropriate inquiry into the current and previous use of the subject property consistent with good commercial and customary practice in an effort to reduce liability. Contour assumes





that the information provided by the current property owner, the regulatory database electronic search report provider, and the regulatory agencies is true and reliable.

## 1.2 Methodology Used

The Phase I ESA conducted by Contour included, but was not limited to, the following services:

- A site visit of the subject property to identify potential evidence of the release(s) of hazardous materials and petroleum products and to assess the potential for onsite releases of hazardous materials and petroleum products;
- Drive-by observations of adjacent properties and the site vicinity;
- Interviews with people familiar with the subject site, as available;
- Review of regulatory agency file information;
- Review of historical documents, as available; and
- Preparation of this report presenting the Phase I ESA findings including a summary of conclusions and recommendations.

## 1.3 Limitations and Expectations of Assessment

The opinions and recommendations presented in this report are based upon the scope of services, information obtained through the performance of the services and the schedule as agreed upon by Contour and the party for whom this report was originally prepared. This report is an instrument of professional service and was prepared in accordance with the generally accepted standards and level of skill and care under similar conditions and circumstances established by the environmental consulting industry. No representation, warranty, or guarantee, expressed or implied, is intended or given. To the extent that Contour relied upon information prepared by other parties not under contract to Contour, Contour makes no representation as to the accuracy or completeness of such information. This report is expressly for the sole and exclusive use of the party for whom this report was originally prepared for and those parties identified in Section 1.4 for a particular purpose. Only the party for whom this report was originally prepared and/or other specifically named parties have the right to make use of and rely upon this report. Reuse of this report or any portion thereof for other than its intended purpose, or if modified, or if used by third parties, shall be at the user's sole risk.

The findings presented in this report apply solely to site conditions existing at the time when Contour's assessment was performed. It must be recognized, however, that an environmental site assessment is intended for the purpose of evaluating the potential for contamination through limited research and investigative activities and in no way represents a conclusive or complete site characterization. Conditions in other parts of the project site may vary from those at the locations where data were collected. Contour's ability to interpret investigation results is related to the availability of the data and the extent of the investigation activities. As such, 100 percent confidence in environmental site assessment conclusions cannot reasonably be achieved.


Contour, therefore, does not provide any guarantees, certifications, or warranties that a property is free from environmental contamination. Furthermore, nothing contained in this document shall relieve any other party of its responsibility to abide by contract documents and applicable laws, codes, regulations, or standards.

## 1.4 Reliance, Special Terms and Conditions

Contour conducted this Phase I ESA in conformance with the scope and limitations of ASTM Practice E1527-13 for Phase I ESAs and the AAI Rule.

This report is certified to, can be relied upon by, and has been prepared for the exclusive use of Capital Growth Buchalter, Inc. and their respective subsidiaries, affiliates, and assigns.

Contour is not responsible for independent conclusions, opinions, or recommendations made by others or otherwise based on the findings presented in this report.





## Site Description

---

This section presents a general overview of the subject property, on-site improvements, and surrounding properties.

### 2.1 Current Land Use

The Site is located at 5068 Marietta Highway in Canton, Cherokee County, Georgia. The Site consists of one parcel (tax parcel: 15N13011) totaling approximately 1.07-acres. The Site is currently vacant land; however, formerly contained a RaceTrac-branded filling station. The only improvements on the Site include areas of construction debris piles derived from previous demolition activities, asphalt parking areas and various underground utilities. The subject property is located in an area of commercial and residential land uses inside the city limits of Canton, Georgia. A Site Features Map depicting pertinent site features has been included as Figure 2.

### 2.2 Current Land Use of Surrounding Properties

The area surrounding the Site is composed of commercial and residential properties. More specifically, the Site is bordered by the following properties and/or developments: undeveloped land with a Kroger-anchored retail shopping center beyond to the north; asphalt parking areas with a Kroger fuel center beyond to the east; an access drive with a Chevron-branded filling station beyond to the south; and Marietta Highway with undeveloped land beyond to the west. An Adjoining Properties Map has been included as Figure 3.

### 2.3 Regional Geology and Hydrogeology


The Site is located in the Piedmont Geologic Region, a broad northeasterly trending province underlain by crystalline rocks up to 600 million years old. The Piedmont is bounded on the northwest by the Blue Ridge Range of the Appalachian Mountains, and on the southeast by the leading edge of Coastal Plain sediments, commonly referred to as the “Fall Line”. Numerous episodes of crystal deformation have produced varying degrees of metamorphism, folding and shearing in the underlying rock. The resulting metamorphic rock types in this area of the Piedmont are predominantly a series of Precambrian age schist and gneiss, with scattered granitic or quartzite intrusions.

Residual soils in the region are primarily the product of in-situ chemical decomposition of the parent rock. The extent of the weathering is influenced by the mineral composition of the rock and defects such as fissures, faults and fractures. The residual profile can generally be divided into three zones: an upper zone near the ground surface consisting of red clays and clayey silts that have undergone the most advanced weathering; an intermediate zone of less weathered micaceous sandy silts and silty sands, frequently described as “Saprolite”, whose mineralogy, texture and banded appearance reflects the structure of the original rock; and a transitional zone between soil and rock termed partially weathered rock (PWR). Standard penetration resistances exceeding 100 blows per foot define partially weathered rock locally.

The boundaries between zones of soil, partially weathered rock and bedrock are erratic and poorly defined. Weathering is often more advanced next to fractures and joints that transmit water, and in mineral bands that are more susceptible to decomposition. Boulders and rock lenses are sometimes encountered within the overlying PWR or soil matrix. Consequently, significant fluctuations in depths to materials requiring difficult excavation techniques may occur over short horizontal distances.

### 2.4 Hydrological Flood Plain Information

Contour obtained a flood plain risk map for the area of the subject property through the Federal Emergency Management Agency (FEMA) website, <https://msc.fema.gov>. According to flood map 13057C0234E, with an effective date of June 7, 2019, the Site is located in Zone X that is defined as being outside of the 100-year flood zone.





## SECTION 3.0

# User Provided Information

---

Contour performed a review of information provided by the Users of this Phase I ESA Report. This information was evaluated to conclude past histories and uses of the Site. Furthermore, user information that was made readily available to Contour was utilized as evaluation criteria for the presence of RECs associated with the Site.

Mr. Kirk Farrelly with Capital Growth Buchalter, Inc. was provided a User Questionnaire form for the Site. No environmental issues or concerns were noted by the User.

The completed User Questionnaire form is provided in Appendix A.

## 3.1 Title Records

As detailed in ASTM E1527-13, Review Title and Judicial Records for Environmental Liens or Activity and Use Limitations (AULs), land title records are to be reviewed in order to determine if environmental liens or activity and use limitations have been recorded against the property. The title records were not provided by the Clients, and a historical chain of title and environmental lien review was not conducted as part of this Phase I ESA. Based on the reported past history of the Site, the absence of a review of the chain of title is considered a significant data gap.

The Cherokee County Tax Assessors website was reviewed to determine tax and parcel identification information for the Site. According to property tax records reviewed on-line, the parcel of land associated with the Site is designated as follows:

- Tax parcel number 15N13011 (1.07-acres) is listed as being owned by RaceTrac Petroleum Inc. c/o Cushman and Wakefield and is addressed as 5068 Marietta Highway. It should be noted that the Site was also formerly addressed as 4125 Marietta Highway. No improvements were listed for the identified parcel.

Pertinent tax parcel information has been illustrated in Figure 4.

## 3.2 Environmental Liens or Activity and Use Limitations

Chain-of-title documentation was not provided to Contour for review; therefore, a search for existing environmental liens was not conducted.

## 3.3 Specialized Knowledge

Contour did not receive any specialized knowledge regarding the Site during the time of this report.

## 3.4 Commonly Known or Reasonably Ascertainable Information


The Site is commonly known as a vacant property. No other commonly known information was readily apparent during the execution of the Phase I ESA.

## 3.5 Valuation Reduction for Environmental Issues

No value reduction associated with environmental issues was noted based on user supplied information.

## 3.6 Owner, Property Manager, and Occupant Information

An Interactive Owner Interview form was provided Mr. John Priede with RaceTrac Petroleum; however, Mr. Priede stated that he would not complete the form.





## SECTION 4.0

# Records Review

In accordance with ASTM E1527-13, Contour conducted a thorough search of Federal, state, and local government environmental databases to obtain and review records and/or documents that would aid in the identification of known or potential REC sites on or near the Site. ASTM E1527-13 contains a list of records that should be reviewed and the minimum search distance to use.

## 4.1 Standard Environmental Record Sources

Regulatory agency database information was obtained from Environmental Data Resources, Inc. (EDR), which maps and lists properties in Federal and state environmental databases with existing conditions or status that may have the potential to affect the subject site. The listing of databases searched and reviewed in accordance with ASTM E1527-13 can be found under the Map Findings Summary section of the complete EDR report that is provided as Appendix B.

The following records present the listings identified within the applicable search radii:

Database	Target Property	Search Distance (Miles)	< 1/8	1/8 - 1/4	1/4 - 1/2	1/2 - 1	> 1	Total Plotted
<b><u>STANDARD ENVIRONMENTAL RECORDS</u></b>								
SEMS	0	0.500	0	1	1	NR	NR	2
RCRA-VSQG	0	0.250	1	0	NR	NR	NR	1
GA NON-HSI	0	1.000	0	0	0	2	NR	2
LUST	0	0.500	2	0	1	NR	NR	3
UST	0	0.250	3	0	NR	NR	NR	3
AST	0	0.250	3	0	0	NR	NR	3
<b><u>ADDITIONAL ENVIRONMENTAL RECORDS</u></b>								
DRYCLEANERS	0	0.250	1	0	NR	NR	NR	1
<b><u>EDR PROPRIETARY RECORDS</u></b>								
EDR HIST AUTO	0	0.125	1	NR	NR	NR	NR	1
EDR HIST CLEANER	0	0.125	1	NR	NR	NR	NR	1


### Notes:

NR = Not Requested at this Search Distance

Sites may be listed in more than one database

The Site addressed as 5068 Marietta Highway was not listed as a regulated facility by EDR; however, the Site formerly addressed as 4125 Marietta Highway was listed on the following regulated databases: Leaking Underground Storage Tank (LUST), Underground Storage Tank (UST), Financial Assurance, EDR Historical Auto Station and Aboveground Storage Tank (AST) databases.

The LUST, UST, Financial Assurance, EDR Historical Auto Station and AST database listings appear to be associated with the historical presence of a RaceTrac-branded filling station that occupied the Site. According to the available Georgia Environmental Protection Division (GA EPD) files reviewed by Contour, a confirmed release was reported to the GA EPD in October 2015. The Site historically contained three 12,000-gallon USTs containing both gasoline and diesel product and were removed from the ground in May 2015. Due to the presence of elevated petroleum





constituents in the soil closure samples, a Corrective Action Plan (CAP)-Part A was submitted to the GA EPD in November 2015. Three groundwater monitoring wells (MW-1 through MW-3) were installed at the Site in January 2016. The maximum dissolved benzene concentration in groundwater was reported at 2,810 micrograms per liter (µg/L) at location MW-2. The calculated groundwater flow direction was noted as flowing to the north-northeast. It should be noted that the CAP-Part A was not available for review by Contour; therefore, the locations of the groundwater monitoring wells could not be confirmed. Due to the absence of sensitive receptors in close proximity to the Site and the groundwater analytical results from the CAP-Part A activities, the GA EPD issued a No Further Action (NFA) status to the Site in a correspondence letter dated April 13, 2016. Based on the NFA status granted by the GA EPD to the Site, the removal of the UST system, the absence of existing USTs at the Site and the investigations being conducted to the satisfaction of the GA EPD, the historical presence of a filling station at the Site is considered a historical recognized environmental condition (HREC).

A total of 12 offsite listings were identified within the databases searched. Provided below is a description of the facilities identified in relation to the Site.

#### 4.1.1 Federal CERCLIS List

**SEMS:** Superfund Enterprise Management System (SEMS) tracks hazardous waste sites, potentially hazardous waste sites, and remedial activities performed in support of the United States Environmental Protection Agency's (EPA's) Superfund Program across the United States. The list was formerly known as Comprehensive Environmental Response, Compensation, and Liability Information System (CERCLIS), renamed to SEMS by the EPA in 2015. The list contains data on potentially hazardous waste sites that have been reported to the EPA by states, municipalities, private companies and private persons, pursuant to Section 103 of the Comprehensive Environmental Response, Compensation, and Liability Act (CERCLA). This dataset also contains sites that are either proposed to or on the National Priorities List (NPL) and the sites that are in the screening and assessment phase for possible inclusion on the NPL. Two facilities were identified within the applicable radius of the Site.

<u>Facility</u>	<u>Address</u>	<u>Distance</u>	<u>Elevation to Site</u>
Conagra Poultry	Unlisted	0.231-mi	Lower
Fedex Canton Spill	654 Univeter Road	0.475-mi	Equal/Higher

The Conagra Poultry facility is listed in the EDR report as being located approximately 0.231 miles to the east-northeast of the Site; however, a physical address was not provided by EDR. According to additional online research, the facility appeared to be addressed as 654 Univeter Road and is located approximately 0.32 miles to the northeast of the Site. Based on the distance of this facility, the lower topographic positioning of this facility and the inferred groundwater flow direction away from the Site, the Conagra Poultry facility is not considered an offsite concern.


See Section 4.1.1 for discussion of the Fedex Canton Spill (also known as the Conagra Poultry facility).

#### 4.1.2 Federal RCRA Generators List

**RCRA-VSQQ:** RCRAInfo is EPA's comprehensive information system, providing access to data supporting the Resource Conservation and Recovery Act (RCRA) of 1976 and the Hazardous and Solid Waste Amendments (HSWA) of 1984. The database includes selective information on sites that generate, transport, store, treat and/or dispose of hazardous waste as defined by RCRA. Very small quantity generators (VSQGs) generate less than 100 kilograms (kg) of hazardous waste, or less than 1 kg of acutely hazardous waste per month. One facility was identified within the applicable radius of the Site.

<u>Facility</u>	<u>Address</u>	<u>Distance</u>	<u>Elevation to Site</u>
Kroger #0011-0402	4045 Marietta Highway	0.071-mi	Equal/Higher

The Kroger #0011-0402 facility is located approximately 0.071 miles to the northwest of the Site. According to the EDR report, the facility is a VSQG of wastes generally associated with the pharmaceutical industry. Based on the





nature of the wastes generated at the facility, absence of reported violations and the inferred groundwater flow direction away from the Site, the Kroger #0011-0402 facility is not considered an offsite concern.

### 4.1.3 State and Tribal Equivalent CERCLIS

**GA NON-HSI:** Georgia Non-Hazardous Waste Site (HSI) facilities. Two facilities were identified within the applicable radius of the Site.

<u>Facility</u>	<u>Address</u>	<u>Distance</u>	<u>Elevation to Site</u>
Packaging Atlanta	291 North Industrial Way	0.546-mi	Equal/Higher
BEMD, Inc (Former)	436 Hiram Way	0.650-mi	Equal/Higher

The Packaging Atlanta facility approximately 0.546 miles to the east of the Site. Based on the distance of this facility and the inferred groundwater flow direction away from the Site, the Packaging Atlanta facility is not considered an offsite concern.

The BEMD, Inc (Former) facility located approximately 0.650 miles to the south-southeast of the Site. Based on the distance of this facility and the inferred groundwater flow direction away from the Site, the BEMD, Inc (Former) facility is not considered an offsite concern.

### 4.1.4 State and Tribal Leaking Storage Tank Lists

**LUST:** The LUST Incident Reports contain an inventory of reported LUST incidents. The data comes from the Georgia Department of Natural Resources (GA DNR) Confirmed Release List. Three facilities were identified within the applicable radius of the Site.

<u>Facility</u>	<u>Address</u>	<u>Distance</u>	<u>Elevation to Site</u>
South Canton Chevron	4129 Marietta Highway	0.023-mi	Equal/Higher
RT #350 Holly Springs	4125 Marietta Highway	0.024-mi	Equal/Higher
Seaboard Farms of Canton	654 Univeter Road	0.475-mi	Equal/Higher


The South Canton Chevron facility is listed in the EDR report as being located approximately 0.023 miles to the west-northwest of the Site; however, the associated address is located on the adjacent property to the south of the Site. During the offsite facility field reconnaissance activities, the facility was confirmed as a Chevron-branded filling station. Contour attempted to retrieve the corrective action files associated with the facility at the GA EPD office; however, the GA EPD representative stated that they only have very limited information regarding the facility. According to the Site Divestment Report (dated June 26, 2003), four groundwater monitoring wells were installed at the facility in April 2003. The groundwater analytical results indicated that dissolved petroleum constituents were not reported above their laboratory reporting limits at any groundwater monitoring well location. The calculated groundwater flow direction was to the west-northwest and crossgradient to the Site. No other historical data including a formal CAP report, GA EPD correspondence letters or NFA letters were available for review. According to the EDR report, the facility received a NFA status by the GA EPD in September 1993 for a historical release. Based on the recent 2016 groundwater investigation being conducted at the Site (see Section 4.1), the results of the 2003 investigation conducted at the facility and the calculated groundwater flow direction that is crossgradient to the Site, the South Canton Chevron facility is not considered an offsite concern.

See Section 4.1 for discussion of the RT #350 Holly Springs facility.

See Section 4.1.1 for discussion of the Seaboard Farms of Canton facility (also known as the Conagra Poultry facility).

### 4.1.5 State and Tribal Registered Storage Tank Lists

**UST:** The UST database contains registered USTs. USTs are regulated under Subtitle I of the RCRA. The data comes from the GA DNR UST database. Three facilities were identified within the applicable radius of the Site.





<u>Facility</u>	<u>Address</u>	<u>Distance</u>	<u>Elevation to Site</u>
South Canton Chevron	4129 Marietta Highway	0.023-mi	Equal/Higher
RT #350 Holly Springs	4125 Marietta Highway	0.024-mi	Equal/Higher
Kroger GA-402	4045 Marietta Highway	0.071-mi	Equal/Higher

See Section 4.1.4 for discussion of the South Canton Chevron facility.

See Section 4.1 for discussion of the RT #350 Holly Springs facility.

The Kroger GA-402 facility is listed in the EDR report as being located approximately 0.071 miles to the northwest of the Site; however, the associated address is located directly east of the Site. According to the EDR report, the facility contains three USTs that were installed in 2013. No releases have been reported for the facility. Based on the inferred groundwater flow direction away from the Site and the absence of reported releases, the Kroger GA-402 facility is not considered an offsite concern.

**AST:** A listing of liquid propane tank site locations. Three facilities were identified within the applicable radius of the Site.

<u>Facility</u>	<u>Address</u>	<u>Distance</u>	<u>Elevation to Site</u>
South Canton Chevron	4129 Marietta Highway	0.023-mi	Equal/Higher
RT #350 Holly Springs	4125 Marietta Highway	0.024-mi	Equal/Higher
Kroger GA-402	4045 Marietta Highway	0.071-mi	Equal/Higher

See Section 4.1.4 for discussion of the South Canton Chevron facility.

See Section 4.1 for discussion of the RT #350 Holly Springs facility.

See Section 4.1.5 for discussion of the RT #350 Holly Springs facility.

## 4.1.6 Other Ascertainable Records


**DRYCLEANERS:** A list of drycleaners in the state. The listing includes drycleaner facilities, that use perchloroethylene, that responded to the Notification of Compliance Status forms. It also includes those businesses that are pick-up stores only and do not conduct dry cleaning on site. One facility was identified within the applicable radius of the Site.

<u>Facility</u>	<u>Address</u>	<u>Distance</u>	<u>Elevation to Site</u>
Finesse Cleaners	4043 Marietta Highway #100	0.073-mi	Equal/Higher

The Finesse Cleaners facility is listed in the EDR report as being located approximately 0.073 miles to the northwest of the Site; however, the associated address is located approximately 180 feet to the north of the Site within the Kroger-anchored retail shopping center. During the offsite facility field reconnaissance conducted by Contour, the facility no longer appeared to exist; however, it appears that the facility was historically located in the area of the current-day T-Mobile retail store suite. According to the EDR report, the facility appeared to operate as a dry cleaner from at least 2008 to 2014. Based on the potential use of chlorinated solvents as part of its historical dry-cleaning operations, the close proximity of this facility to the Site and the inferred groundwater flow direction towards the Site, the Finesse Cleaners facility is not considered an offsite concern and a potential vapor encroachment condition (VEC).

## 4.1.7 EDR Exclusive Records

**EDR HIST AUTO:** EDR has searched selected national collections of business directories and has collected listings of potential gas stations/filling station/service station sites that were available to EDR researchers. EDR's review was limited to those categories of sources that might, in EDR's opinion, include gas station/filling station/service station establishments. The categories reviewed included, but were not limited to gas, gas station, gasoline station, filling station, auto, automobile repair, auto service station, service station, etc. This database falls within a category of information EDR classifies as High-Risk Historical Records (HRHR). EDR's HRHR effort presents unique and





sometimes proprietary data about past sites and operations that typically create environmental concerns, but may not show up in current government records searches. One facility was within the applicable radius of the Site.

<u>Facility</u>	<u>Address</u>	<u>Distance</u>	<u>Elevation to Site</u>
RT #350 Holly Springs	4125 Marietta Highway	0.024-mi	Equal/Higher

See Section 4.1 for discussion of the RT #350 Holly Springs facility.

**EDR HIST CLEANER:** EDR has searched selected national collections of business directories and has collected listings of potential dry cleaner sites that were available to EDR researchers. EDR’s review was limited to those categories of sources that might, in EDR’s opinion, include dry cleaning establishments. The categories reviewed included, but were not limited to dry cleaners, cleaners, laundry, laundromat, cleaning/laundry, wash& dry etc. This database falls within a category of information EDR classifies as HRHR. EDR’s HRHR effort presents unique and sometimes proprietary data about past sites and operations that typically create environmental concerns, but may not show up in current government records searches. One facility was within the applicable radius of the Site.

<u>Facility</u>	<u>Address</u>	<u>Distance</u>	<u>Elevation to Site</u>
Oxford Cleaners	4043 Marietta Highway	0.073-mi	Equal/Higher

See Section 4.1.6 for discussion of the Oxford Cleaners facility (also known as the Finesse Cleaners facility).

### 4.1.8 EDR Orphaned Sites

Six orphaned facilities were listed in the EDR Report. Contour was only able to verify the locations of two orphaned facilities (Hickory Road Extension and Downtown Building). Based on the distances of these facilities alone, they are not considered offsite concerns. Contour not able to verify the remaining four orphaned facilities in close proximity to the Site.

## 4.2 Additional Environmental Record Sources

The GA EPD file review documentation is provided in Appendix C.


## 4.3 Historical Use Information on Property and Adjoining Properties

Based on a review of historical records and documentation, the Site appeared to be initially developed as a residential property dating back to at least the early-1900s. By the late-1940s, the Site appeared to be developed as a portion of an agricultural property containing potential chicken coops and a residential structure. The agricultural uses of the Site appeared to cease by the mid-1970s. The Site was redeveloped into a filling station facility in the late-1980s and was razed by the late-2010s. The Site has remained vacant land since its demolition. The surrounding properties appeared to be developed as mostly undeveloped land with scattered residential development from at least the early-1900s and became more commercially developed in the late-1980s. Historical usage information of the Site and adjoining properties was gathered using City Directories, historical aerial photography and Sanborn Fire Insurance Maps and is discussed below.

## 4.4 City Directories

Contour ordered a City Directory search of the Site and general vicinity from EDR. The directories have listings by address for the years covered by the directory service from 1995 to 2017. The Site addressed as 5068 Marietta Highway was not listed in any of the city directories searched by EDR. The Site formerly addressed as 4125 Marietta Highway was listed as RaceTrac Petroleum from 2000 to 2010. No other listings prior to 2000 were provided by EDR.

Other city directory information for the surrounding properties for the years searched generally consists of commercial and residential listings. A copy of the City Directory findings has been included in Appendix D.





## 4.5 Sanborn Fire Insurance Maps

Sanborn Fire Insurance Maps were not available for the subject site. The Sanborn Fire Insurance Map documentation has been included in Appendix E.

## 4.6 Topographic Maps

Contour reviewed the United States Geological Survey (USGS) 30, 15 and 7.5-minute series topographic quadrangle maps of the area to identify signs of development and/or change of land use. The maps were obtained from EDR. Map years 1890/1891, 1894, 1896, 1907, 1909, 1961, 1968, 1972, 1985, 1992/1993, 1999 and 2014 were reviewed. The topographic maps have been included as Appendix F. Descriptions of map findings are as follows:

**1890/1891:** This map shows the Suwanee and Cartersville Quadrangles on a 1:125000 scale. This is a general map of the Canton area and the Site and its surrounding properties cannot be discerned on this map.

**1894:** This map shows the Suwanee Quadrangle on a 1:125000 scale. The Site and surrounding properties appear to be unmapped.

**1896:** This map shows the Cartersville Quadrangle on a 1:125000 scale. This is a general map of the Canton area and the Site and its surrounding properties cannot be discerned on this map.

**1907-1909:** These maps show the Acworth Quadrangles on a 1:62500 scale. The Site appears to be developed with a portion of a residential structure. The surrounding properties appear to be largely undeveloped.

**1961-1968:** These maps show the South Canton and Canton Quadrangles on a 1:24000 scale. The Site appears to be redeveloped as a portion of an agricultural property developed with several potential chicken coops. The surrounding properties appear to be largely undeveloped with the exception of the adjacent properties to the north and east appearing to containing the remaining portions of the potential agricultural property.

**1972:** This map shows the South Canton Quadrangle on a 1:24000 scale. The Site and surrounding properties appear to be largely unchanged from the previous topographic map.

**1985:** This map shows the Canton and South Canton Quadrangles on a 1:24000 scale. The Site and surrounding properties appear to be undeveloped land. Current-day Marietta Highway appears to be constructed directly west of the Site.

**1992/1993:** This map shows the Canton and South Canton Quadrangles on a 1:24000 scale. The Site appears to be developed as a filling station. The adjacent properties to the east and south appear to be developed as residential properties.

**1999:** This map shows the South Canton Quadrangle on a 1:24000 scale. The Site and surrounding properties appear to be largely unchanged from the previous topographic map.


**2014:** This map shows the Canton and South Canton Quadrangles on a 1:24000 scale. In this topographic map, no structures are depicted; therefore, no land use observations can be made.

The historical presence of a filling station at the Site initially observed in the 1992/1993 topographic map is discussed in Section 4.1.

## 4.7 Aerial Photographs

Historical aerial photographs for the years of 1938, 1949, 1951, 1955, 1966, 1968, 1974, 1978, 1981, 1988, 1993, 1999, 2007, 2010, 2013 and 2017 were reviewed for past land uses at the subject and adjoining properties. Copies of the aerial photographs are provided in Appendix G.

**1938:** This aerial photograph is on a 1:500' scale. In this aerial photograph, the Site appears to be developed as a portion of a residential property. The surrounding properties appear to be mostly undeveloped land with scattered residential development.





**1949-1974:** These aerial photographs are on a 1:500' scale. In these aerial photographs, the Site appears to be developed as a portion of an agricultural property containing potential chicken coops and/or a residential structure. The surrounding properties appear largely unchanged from the previous aerial photograph.

**1978:** This aerial photograph is on a 1:500' scale. In this aerial photograph, the Site appears to be mostly vacant land containing a potential residential structure. Due to the quality of the photograph, details pertaining to the Site and its surrounding properties cannot be discerned.

**1981:** This aerial photograph is on a 1:500' scale. The Site appears to be developed with a potential residential structure. The surrounding properties appear to be largely unchanged from the previous aerial photograph.


**1988-1993:** These aerial photographs are on a 1:500' scale. The Site appears to be developed as a filling station facility. The adjacent property to the southeast appears to also be developed as a filling station. Current-day Marietta Highway is developed bounding the Site to the west. Interstate 575 is developed approximately 500 feet to the east of the Site. The remaining surrounding properties appear to be largely unchanged from the previous aerial photograph.

**1999:** This aerial photograph is on a 1:500' scale. The Site and surrounding properties appear to be largely unchanged with the exception of the development of the current-day Kroger-anchored shopping center to the north of the Site.

**2007-2013:** These aerial photographs are on a 1:500' scale. The Site and surrounding properties appear to be largely unchanged with the exception of increased commercial/retail development throughout the viewing area.

**2017:** This aerial photograph is on a 1:500' scale. The aforementioned filling station facility appears to be razed and the Site is vacant land. The surrounding properties appear to be largely unchanged from the previous aerial photograph.

The historical presence of a filling station observed at the Site initially in the 1988 aerial photograph is discussed in Section 4.1.





## Site Reconnaissance

---

On February 24, 2021, Biren Patel of Contour, performed a reconnaissance-level assessment of the subject property to observe general site conditions and indications of the possible release(s) of chemicals to the surface and subsurface. A walkover site inspection was conducted to identify visible evidence of RECs. Photographs taken during Contour's site inspection are included in Appendix H. Mr. Patel's resume has been included in Appendix I.

### 5.1 Reconnaissance of Surrounding Area

A vehicular reconnaissance was conducted to locate those facilities identified within the database search report, to note the land use patterns in the surrounding area, to identify other possible sources of contamination, and to observe drainage patterns. The area surrounding the property is developed primarily with commercial land use. The businesses/uses associated with the adjoining properties include the following:

North: undeveloped land with a Kroger-anchored retail shopping center beyond;

East: asphalt parking areas with a Kroger fuel center beyond;

South: an access drive with a Chevron-branded filling station beyond; and

West: Marietta Highway with undeveloped land beyond.

An Adjoining Properties Map has been included as Figure 3.

### 5.2 Site Visit

On February 24, 2021, Contour personnel inspected the subject property to identify the presence of stains, discolorations, abandoned containers, aboveground storage tanks (ASTs), USTs, drainage patterns, and other evidence of the improper disposal, discharge, or handling of wastes. A walking tour of the property was conducted. Photographs taken during the site visit are provided in Appendix H.

### 5.3 Exterior Observations

The Site is vacant land. The only improvements on the Site included construction debris derived from previous demolition activities, asphalt parking areas and various underground utilities.

#### 5.3.1 Pits, Ponds or Lagoons

No pits, ponds, or lagoons were observed during the field reconnaissance activities.

#### 5.3.2 Stressed Vegetation or Staining

No areas of stressed vegetation or staining were observed during the field reconnaissance activities.

#### 5.3.3 Solid Waste


Demolition debris (i.e. rebar, concrete blocks, wood debris, etc.) was observed throughout the Site from previous demolition efforts of the former filling station facility; however, is considered *de minimis* and not an onsite concern.

#### 5.3.1 Water Wells

As part of the EDR report, the Federal USGS, Federal Public Water Supply (PWS), and the Georgia Well Database were searched for wells within a 1-mile radius of the Site. Based on information provided, seven water wells were identified within a 1-mile radius of the Site.

#### 5.3.2 Polychlorinated Biphenyls

Polychlorinated biphenyls (PCBs) are toxic coolants or lubricating oils used in some electrical transformers, hydraulic systems, and other similar equipment. A pole-mounted transformer was noted along the northern boundary of the Site. The pole-mounted transformer was closely observed during the field reconnaissance activities and there did





not appear to be any obvious signs of distressed vegetation or staining beneath the unit. Based on the condition of the transformer, the pole-mounted transformer is not considered an onsite concern.

### **5.3.3 Sewage Disposals/Septic Tank System**

No septic tank systems or sewer manholes were observed during the field reconnaissance activities.

### **5.3.4 Drains**

A storm drain was noted on the western boundary of the Site and is not considered an onsite concern.

### **5.3.1 Storage Tanks**

No storage tanks were observed during the field reconnaissance activities; however, it should be noted that the former USTs at the Site associated with the former filling station facility have been removed from the ground (see Section 4.1).

### **5.3.2 Hazardous Substances and Petroleum Products Drums/Containers**

No hazardous substances or petroleum products drums/containers were observed during the field reconnaissance activities.

### **5.3.3 Unidentified Substance Containers**


No unidentified substance containers were observed during the field reconnaissance activities.

### **5.3.4 Odors**

No unusual or noxious odors were detected during the field reconnaissance activities.

## **5.4 Interior Observations**

The Site is vacant land with no onsite structures; therefore, interior observations were not conducted.





## SECTION 6.0

# Interviews


---

Mr. Kirk Farrelly with Capital Growth Buchalter, Inc. was provided a User Questionnaire form for the Site. No environmental issues or concerns were noted by the User.

An Interactive Owner Interview form was provided Mr. John Priede with RaceTrac Petroleum; however, Mr. Priede stated that he would not complete the form.

Contour submitted a request to the Cherokee County Fire and Emergency Services for information regarding any past responses to the Site and adjacent properties by the fire department for spills or leaks of hazardous or petroleum substances. According to Cherokee County Fire and Emergency Services, four vehicle fire incidences have occurred at the Site from 2001 to 2008. Based on the nature of these incidences alone, the vehicle fire incidences are not considered onsite concerns.

The completed User Questionnaire and the fire department correspondence are included in Appendix A.





## Phase I ESA Summary and Conclusions

---

Contour has conducted this Phase I ESA in conformance with the scope and limitations of ASTM Practice E1527-13 for Phase I ESAs and the AAI Rule.

### 7.1 Phase I ESA Conclusions


This assessment has revealed no evidence of RECs in connection with the Site with the exception of the following:

#### Onsite Concern:

- The Site formerly operated as a RaceTrac-branded filling station and was previously addressed as 4125 Marietta Highway. According to the available GA EPD files reviewed by Contour, a confirmed release was reported to the GA EPD in October 2015. The Site historically contained three 12,000-gallon USTs containing both gasoline and diesel product and were removed from the ground in May 2015. Due to the presence of elevated petroleum constituents in the soil closure samples, a CAP-Part A was submitted to the GA EPD in November 2015. Three groundwater monitoring wells (MW-1 through MW-3) were installed at the Site in January 2016. The maximum dissolved benzene concentration in groundwater was reported at 2,810 µg/L at location MW-2. The calculated groundwater flow direction was noted as flowing to the north-northeast. It should be noted that the CAP-Part A was not available for review by Contour; therefore, the locations of the groundwater monitoring wells could not be confirmed. Due to the absence of sensitive receptors in close proximity to the Site and the groundwater analytical results from the CAP-Part A activities, the GA EPD issued a NFA status to the Site in a correspondence letter dated April 13, 2016. Based on the NFA status granted by the GA EPD to the Site, the removal of the UST system, the absence of existing USTs at the Site and the investigations being conducted to the satisfaction of the GA EPD, the historical presence of a filling station at the Site is considered a HREC. Furthermore, according to the June 2015 EPA guidance document entitled, "Technical Guide for Addressing Petroleum Vapor Intrusion at Leaking Underground Storage Tank Sites ("EPA PVI Guidance"), a soil vapor investigation is not necessary if there is a vertical separation distance greater than 6 feet for dissolved petroleum impacts beneath the structure or 15 feet for free product if the overlying structure has at least one side shorter than 66 feet in length. Based on the areas of historical petroleum impacts emanating from the UST system, it is assumed that there is greater than six feet of clean fill material beneath the existing slab and the petroleum groundwater plume; therefore, based on the EPA guidance document, Contour does not recommend a soil vapor investigation associated with the historical release at the Site at this time.

#### Offsite Concern:

- A historical dry-cleaning facility (Finesse Cleaners/Oxford Cleaners) was located in close proximity to the Site. According to the EDR report, the facility was addressed as 4043 Marietta Highway Suite #100. During the offsite facility field reconnaissance conducted by Contour, the facility no longer appeared to exist; however, it appears that the facility was historically located in the area of the current-day T-Mobile retail store suite located approximately 180 feet to the north of the Site within the Kroger-anchored retail shopping center. According to the EDR report, the facility appeared to operate as a dry cleaner from at least 2008 to 2014. Based on the potential use of chlorinated solvents as part of its historical dry-cleaning operations, the close proximity of this facility to the Site and the inferred groundwater flow direction towards the Site, the Finesse Cleaners/Oxford Cleaners facility is not considered an offsite concern and a potential VEC.






## 7.2 Data Gaps and Failures

Data gaps are defined as a lack of or inability to obtain information despite good faith efforts by the Environmental Professional to gather such information. The following data gaps exist:

- A chain of title, activity, land use limitations and environmental lien search was not provided for review as part of the Phase I ESA. Based on the historical information obtained in association with the property, the absence of a chain of title search is not considered significant.
- The owner refused to complete an owner interview form for the Site and is considered a data gap; however, based on the Site history, it is not considered significant.





## SECTION 8.0

# Signature(s) of Environmental Professional(s)

---

The environmental assessment described herein was conducted by the undersigned employees of Contour. Contour's investigation consisted solely of the activities described in the Introduction of this report, and in accordance with the Terms and Conditions of the Standard Consulting Services Agreement signed prior to initiation of the assessment, as applicable.

I declare that, to the best of my professional knowledge and belief, I meet the definition of environmental professional as defined in §312.10 of 40 Code of Federal Regulations (CFR) Part 312. I, have the specific qualifications based on education, training, and experience to assess a property of the nature, history, and setting of the subject property. I have developed and performed the all appropriate inquiries in conformance with the standards and practices set forth in 40 CFR Part 312.

Report Prepared By:



---


Biren Patel  
Project Scientist

Report Reviewed By:



---

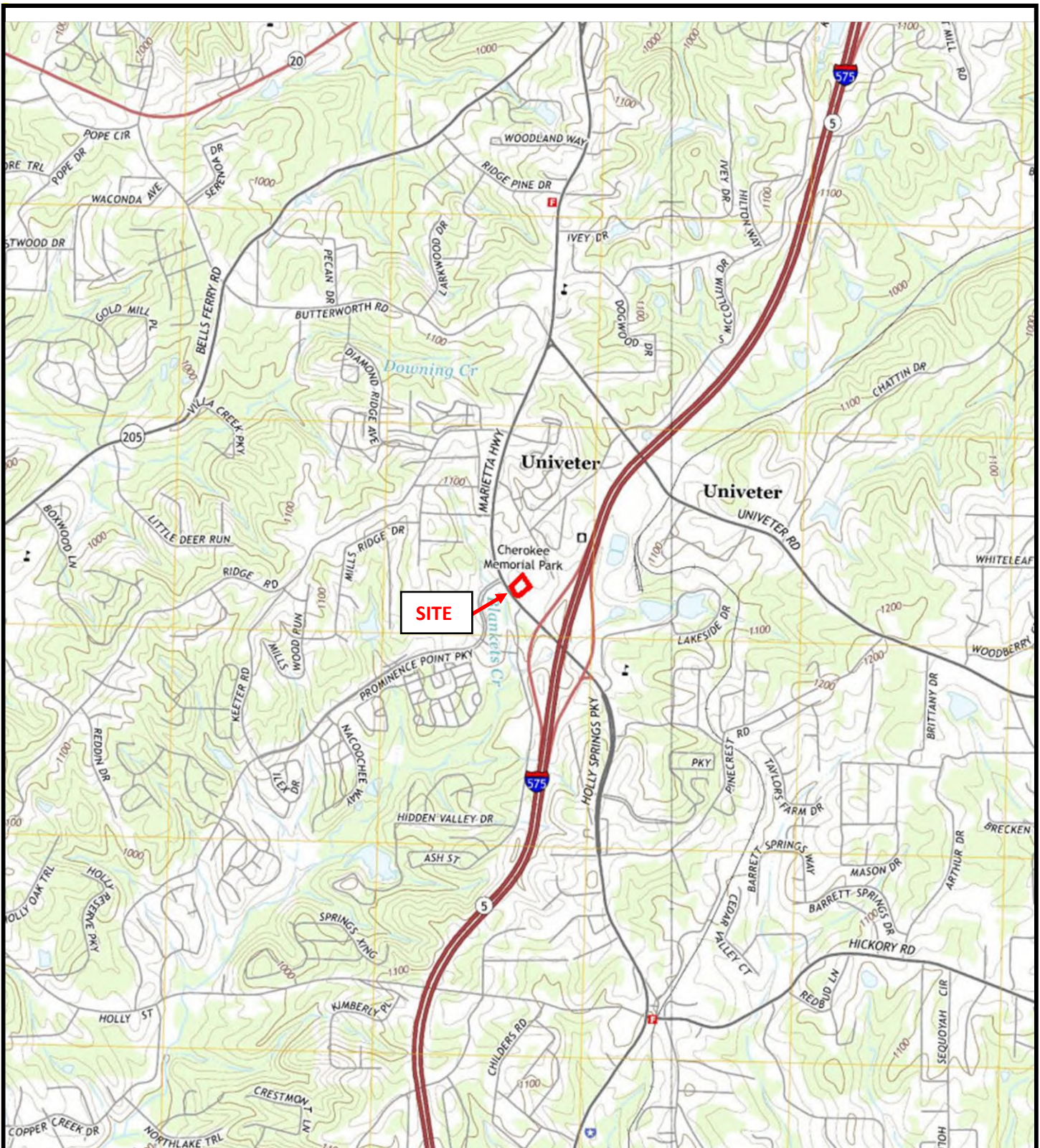
Kevin W. McGowan  
Vice President











**FIGURE 1 – SITE LOCATION MAP**



A Universal  
Engineering  
Sciences  
Company

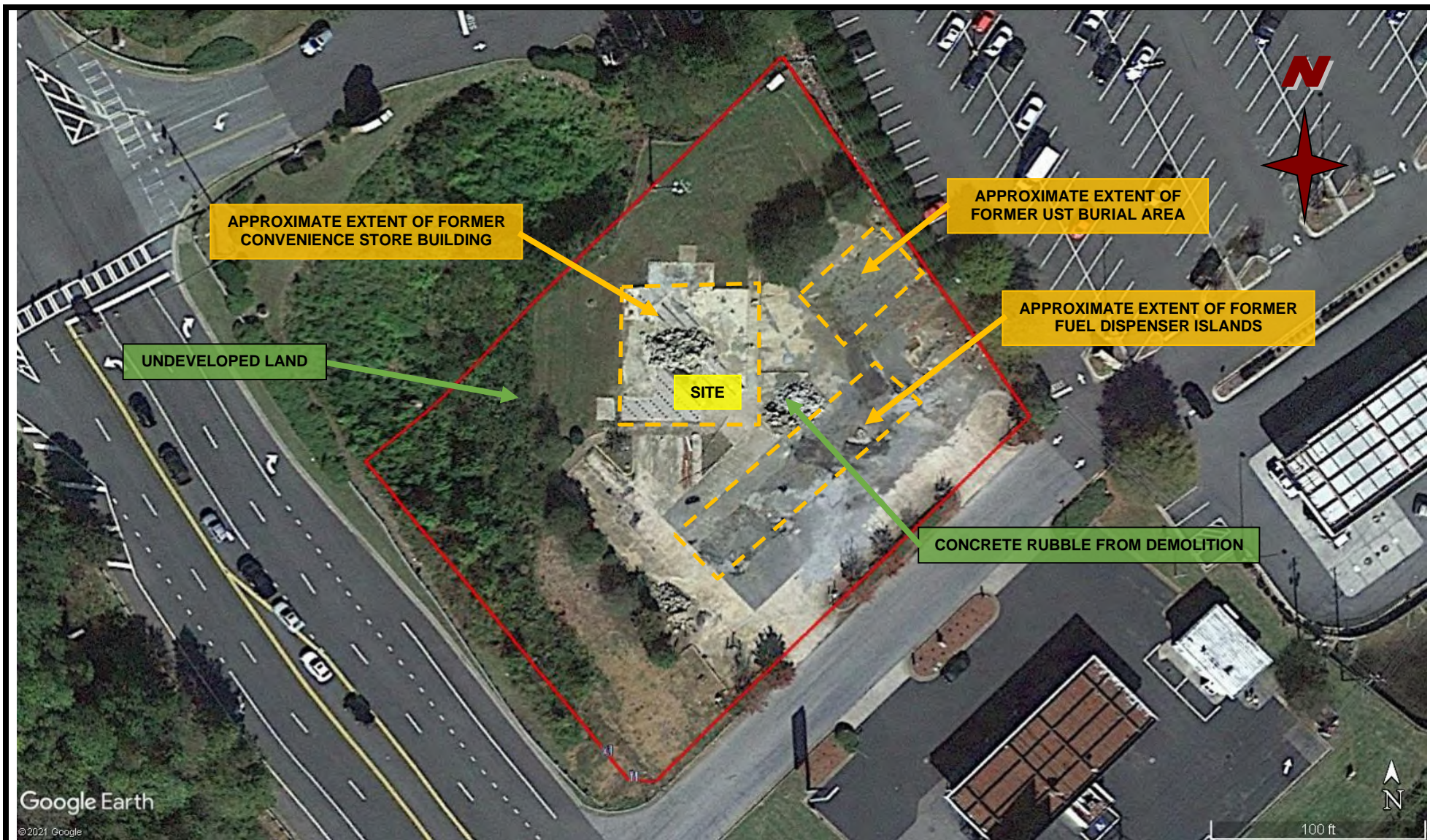
**LEGEND**

Source: 2014 South  
Canton and Canton  
Quadrangles

**PROJECT**

Proposed Holly Springs Development  
5068 Marietta Highway  
Canton, Cherokee County, Georgia  
Contour Project No: E21CGP:08





**FIGURE 2: SITE FEATURES MAP**

**LEGEND**

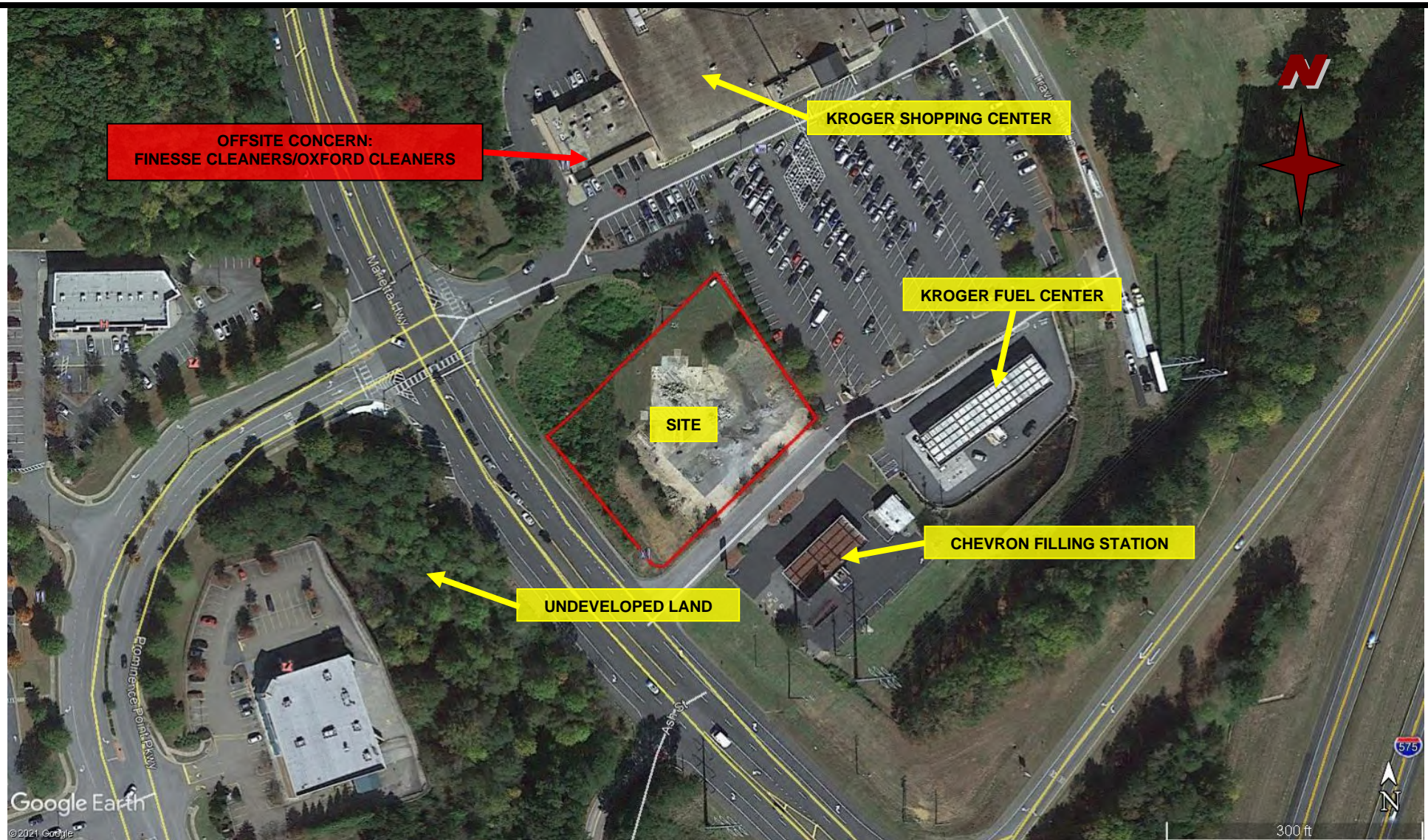
— : Site Boundary

Source: Google Earth

**PROJECT**

Proposed Holly Springs Development  
5068 Marietta Highway  
Canton, Cherokee County, Georgia  
Contour Project No: E21CGP:08





**FIGURE 3: ADJOINING PROPERTIES MAP**



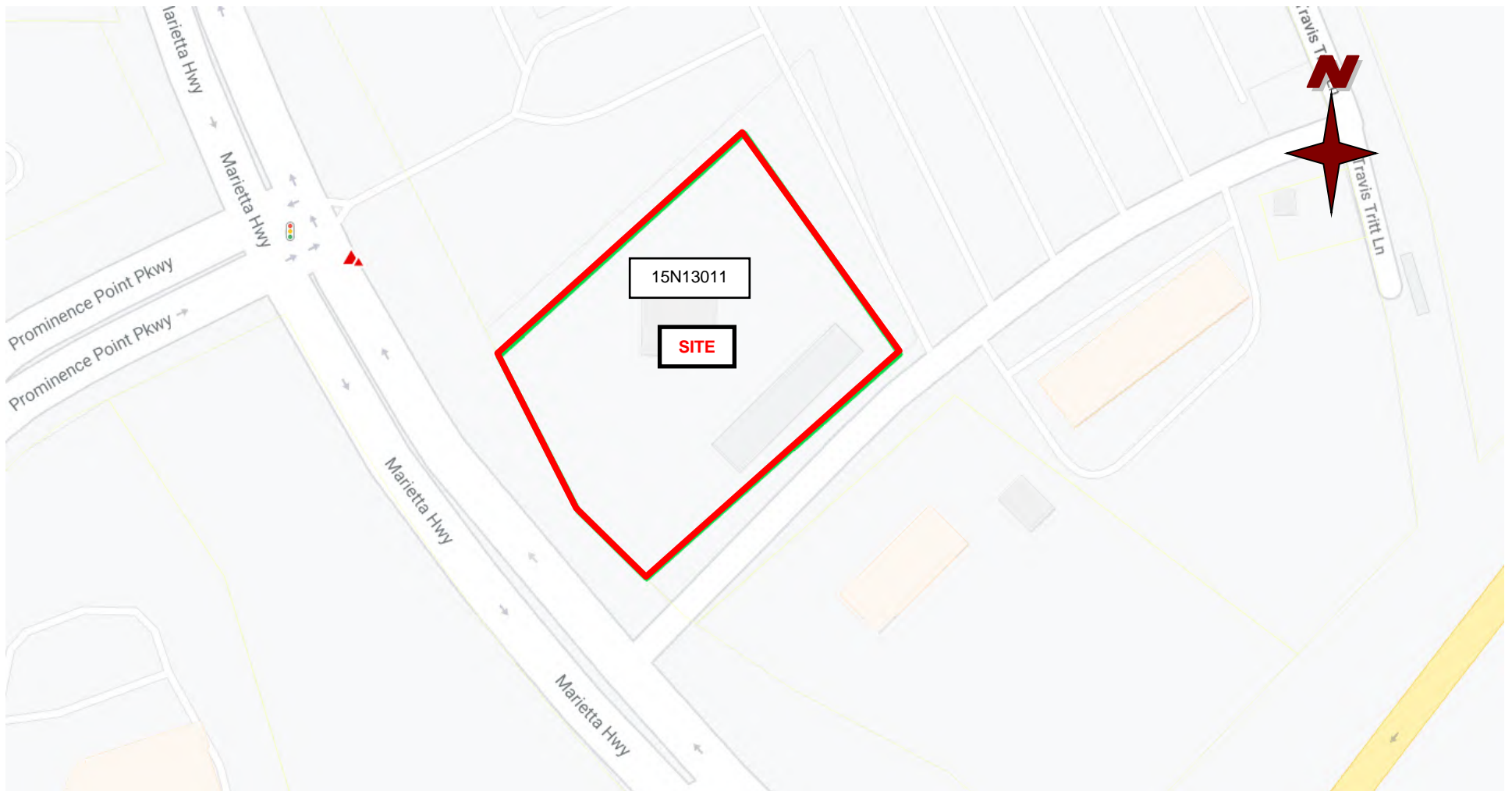
**LEGEND**

Source: Google Earth

**PROJECT**

Proposed Holly Springs Development  
5068 Marietta Highway  
Canton, Cherokee County, Georgia  
Contour Project No: E21CGP:08





**FIGURE 4: TAX MAP**



**LEGEND**

— : Site Boundary

Source: EDR

**PROJECT**

Proposed Holly Springs Development  
 5068 Marietta Highway  
 Canton, Cherokee County, Georgia  
 Contour Project No: E21CGP:08



## **Appendix A**

### **Interview Information**

---



## PHASE I ENVIRONMENTAL SITE ASSESSMENT USER QUESTIONNAIRE

Site Name: Proposed Holly Springs Development  
Site Location: 5068 Marietta Highway, Canton, GA  
Project Number: E21CGP:08

*The following questions are taken from the ASTM 1527-05 Standard Practice for Phase I Environmental Site Assessments and must be answered in order to qualify for the Landowner Liability Protections ("LLPs") under the federal Comprehensive Environmental Response Compensation and Liability Act, otherwise known as "CERCLA" or the Superfund law. **Note that the completion of this form, by itself, does not automatically qualify one for any of the three LLPs, all of which have additional eligibility criteria. Note further that state and local government agencies will often have their own, independent source of environmental liability not covered by any of the LLPs.***

*Please provide an answer to each question*

*Or*

*Attach pertinent information and identify a number for each attachment.*

1. Are you aware of any environmental cleanup liens against the *property* that are filed or recorded under federal, tribal, state or local law?

☒ No ☐ Yes (Describe or attach information) Attachment No. \_\_\_\_\_

---

---

---

2. Are you aware of any Activity and Use Limitations (AULs), such as engineering controls (e.g. engineered caps, foundations, liners, treatment methods, etc. in use to prevent contamination from migrating to surrounding areas), land use restrictions or institutional controls (e.g. administrative measures restricting groundwater use, construction, or property use) that are in place at the site and/or have been filed or recorded in a registry under federal, tribal, state or local law?

☒ No ☐ Yes (Describe or attach information) Attachment No. \_\_\_\_\_

---

---

---



3. As the user of the Phase I Environmental Site Assessment, do you have any specialized knowledge or experience related to the property or nearby properties? For example, are you involved in the same line of business as the current or former occupants of the property or an adjoining property so that you would have specialized knowledge of the chemicals and processes used by this type of business?

☒ No ☐ Yes (Describe or attach information) Attachment No. \_\_\_\_\_

---

---

---

4. Does the purchase price being paid for this property reasonably reflect the fair market value of the property?

☐ No ☒ Yes (Describe or attach information) Attachment No. \_\_\_\_\_

---

---

---

- a. If you conclude that there is a difference, have you considered whether the lower purchase price is because contamination is known or believed to be present at the *property*?

☐ No ☐ Yes (Describe or attach information) Attachment No. \_\_\_\_\_

---

---

---

5. Are you aware of commonly known or reasonably ascertainable information about the property that would help the environmental professional to identify conditions indicative of releases or threatened releases? For example, as User,

- a. Do you know the past uses of the property?

☒ No ☐ Yes (Describe or attach information) Attachment No. \_\_\_\_\_

---

---

---


- b. Do you know of specific chemicals that are present or once were present at the property?

☒ No ☐ Yes (Describe or attach information) Attachment No. \_\_\_\_\_

---

---

---





c. Do you know of spills or other chemical releases that have taken place at the property?

☒ No ☐ Yes (Describe or attach information) Attachment No. \_\_\_\_\_

---

---

---

d. Do you know of any environmental cleanups that have taken place at the property?

☒ No ☐ Yes (Describe or attach information) Attachment No. \_\_\_\_\_

---

---

---

6. As the User of the Phase I Environmental Site Assessment, based on your knowledge and experience related to the property are there any obvious indicators that point to the presence or likely presence of contamination at the property?

☒ No ☐ Yes (Describe or attach information) Attachment No. \_\_\_\_\_

---

---

---

*James K. Farrelly*

Signature of Individual Completing User Questionnaire

James Kirk Farrelly

Name

Capital Growth Buchalter, Inc.


Affiliation

Director of Engineering

Title

2/18/2021

Date





\*\*\*HISTORICAL\*\*\* Cherokee Fire Dept  
150 CHATTIN DR  
Canton, GA 30115  
678-493-4000

Incident Report  
2007-0005736 -000

Printed: 02/22/2021 09:44:06  
Number of Pages: 3

Basic		
Alarm Date and Time	15:01:11	Monday, April 30, 2007
Arrival Time	15:06:32	
Controlled Time	15:09:53	
Last Unit Cleared Time	15:27:01	
Response Time	0:05:21	
Priority Response	Yes	
Completed	Yes	
Reviewed	Yes	
Fire Department Station	S08	
Shift	A	
Incident Type	131 - Passenger vehicle fire	
Aid Given or Received	N - None	
Action Taken 1	81 - Incident command	
Action Taken 2	86 - Investigate	
Casualties	No	
Apparatus - Suppression	3	
Personnel - Suppression Personnel	5	
Property Loss	\$0.00	
Contents Loss	\$0.00	
Property Value	\$0.00	
Contents Value	\$0.00	
Property Use	511 - Convenience store	
Location Type	Address	
Address	4125 MARIETTA HWY	
City, State Zip	CANTON, GA 30114	
District	11	
Latitude	84.506237	
Longitude	034.189814	

Situation	
Initial Dispatch Code	33V

Fire	
Area of Origin	UU - Undetermined
Heat Source	UU - Undetermined
Item First Ignited	UU - Undetermined
Type of Material	UU - Undetermined
Cause of Ignition	2 - Unintentional
Contribution To Ignition 1	UU - Undetermined
Human Factors	None
Mobile Equipment Involved	1 - Not involved in ignition, but burned
Mobile Equipment Type	11 - Passenger car.
Mobile Equipment Make	FO - Ford
Mobile Equipment Model	thunderbird
Mobile Equipment State	GA

Apparatus - SQ9	
Apparatus ID	SQ9



\*\*\*HISTORICAL\*\*\* Cherokee Fire Dept  
150 CHATTIN DR  
Canton, GA 30115  
678-493-4000

Incident Report  
2007-0005736 -000

Printed: 02/22/2021 09:44:06  
Number of Pages: 3

**Apparatus - SQ9**

Response Time	0:02:57
Apparatus Dispatch Date and Time	15:03:35 Monday, April 30, 2007
En route to scene date and time	15:03:39 Monday, April 30, 2007
Apparatus Arrival Date and Time	15:06:32 Monday, April 30, 2007
Apparatus Clear Date and Time	15:13:56 Monday, April 30, 2007
Apparatus priority response	Yes
Number of People	3
Apparatus Use	Suppression
Apparatus Action Taken 1	81 - Incident command
Apparatus Action Taken 2	86 - Investigate
Apparatus Type	76 - ALS unit
First Arriving Unit	Yes
Personnel 1	19340 - Green, Stewart J Position: FF
Personnel 2	19289 - VanBeers, Joseph R Position: FAO
Personnel 3	19252 - Gulu, Nick Position: FA

**Apparatus - E8**

Apparatus ID	E8
Response Time	0:05:07
Apparatus Dispatch Date and Time	15:02:42 Monday, April 30, 2007
En route to scene date and time	15:03:08 Monday, April 30, 2007
Apparatus Arrival Date and Time	15:07:49 Monday, April 30, 2007
Apparatus Clear Date and Time	15:07:51 Monday, April 30, 2007
Apparatus priority response	Yes
Number of People	2
Apparatus Use	Suppression
Apparatus Action Taken 1	93 - Cancelled en route
Apparatus Type	11 - Engine
Personnel 1	19149 - Pearson, Benjamin M Position: FAO
Personnel 2	19131 - DeLay, Timothy C Position: SGT

**Apparatus - E11**

Apparatus ID	E11
Response Time	0:09:28
Apparatus Dispatch Date and Time	15:02:02 Monday, April 30, 2007
En route to scene date and time	15:03:00 Monday, April 30, 2007
Apparatus Arrival Date and Time	15:11:30 Monday, April 30, 2007
Apparatus Clear Date and Time	15:27:01 Monday, April 30, 2007
Apparatus priority response	Yes
Apparatus Use	Suppression
Apparatus Action Taken 1	86 - Investigate
Apparatus Type	11 - Engine







\*\*\*HISTORICAL\*\*\* Cherokee Fire Dept  
150 CHATTIN DR  
Canton, GA 30115  
678-493-4000

Incident Report  
2008-0010691 -000

Printed: 02/22/2021 09:45:05  
Number of Pages: 2

Basic		
Alarm Date and Time	19:22:24	Monday, July 28, 2008
Arrival Time	19:27:36	
Controlled Date and Time		
Last Unit Cleared Date and Time	19:40:54	Monday, July 28, 2008
Response Time	0:05:12	
Priority Response	Yes	
Completed	Yes	
Fire Department Station	S11	
Shift	C	
Incident Type	131 - Passenger vehicle fire	
Aid Given or Received	N - None	
Action Taken 1	11 - Extinguish	
Action Taken 2	12 - Salvage & overhaul	
Casualties	No	
Apparatus - Suppression	2	
Personnel - Suppression Personnel	2	
Property Loss	\$100.00	
Contents Loss	\$0.00	
Property Value	\$100.00	
Contents Value	\$0.00	
Property Use	571 - Service station, gas station	
Location Type	Address	
Address	4125 MARIETTA HWY	
City, State Zip	CANTON, GA 30114	
District	11	
Latitude	84.508689	
Longitude	034.192096	

Situation	
Initial Dispatch Code	33V

Fire	
Area of Origin	83 - Engine area, running gear, wheel area
Heat Source	13 - Arcing
Item First Ignited	81 - Electrical wire, cable insulation
Confined To Origin	1
Cause of Ignition	2 - Unintentional
Contribution To Ignition 1	12 - Heat source too close to combustibles.
Human Factors	None
Mobile Equipment Involved	3 - Involved in ignition and burned
Mobile Equipment Type	22 - Pickup truck, hauling rig (non-motorized)
Mobile Equipment Make	CH - Chevrolet
Mobile Equipment Model	S10
Mobile Equipment Year	1985
Mobile Equipment VIN	1GCBS14BOF2230476
Mobile Equipment License	VA1016
Mobile Equipment State	GA



\*\*\*HISTORICAL\*\*\* Cherokee Fire Dept  
150 CHATTIN DR  
Canton, GA 30115  
678-493-4000

Incident Report  
2008-0010691 -000

Printed: 02/22/2021 09:45:05  
Number of Pages: 2

**Apparatus - E8**

Apparatus ID	E8
Response Time	0:00:02
Apparatus Dispatch Date and Time	19:27:34 Monday, July 28, 2008
En route to scene date and time	19:27:36 Monday, July 28, 2008
Apparatus Arrival Date and Time	19:27:36 Monday, July 28, 2008
Apparatus Clear Date and Time	19:40:54 Monday, July 28, 2008
Apparatus priority response	Yes
Number of People	2
Apparatus Use	Suppression
Apparatus Type	11 - Engine
First Arriving Unit	Yes
Personnel 1	19086 - Orr, Mark E Position: LT
Personnel 2	19266 - Jones, Jarad R Position: FAO

**Apparatus - E11**

Apparatus ID	E11
Response Time	0:03:00
Apparatus Dispatch Date and Time	19:25:22 Monday, July 28, 2008
En route to scene date and time	19:26:23 Monday, July 28, 2008
Apparatus Arrival Date and Time	19:28:22 Monday, July 28, 2008
Apparatus Clear Date and Time	19:36:11 Monday, July 28, 2008
Apparatus priority response	Yes
Apparatus Use	Suppression
Apparatus Type	11 - Engine

End of Report



\*\*\*HISTORICAL\*\*\* Cherokee Fire Dept  
150 CHATTIN DR  
Canton, GA 30115  
678-493-4000

Incident Report  
2001-0105760 -000

Printed: 02/22/2021 09:37:59  
Number of Pages: 2

Basic		
Alarm Date and Time	10:25:00	Friday, June 15, 2001
Arrival Date and Time	10:31:00	Saturday, June 16, 2001
Controlled Time	10:31:01	
Last Unit Cleared Time	10:46:00	
Response Time	24:06:00	
Priority Response	Yes	
Completed	Yes	
Reviewed	Yes	
Fire Department Station	S08	
Shift	A	
Incident Type	131 - Passenger vehicle fire	
Aid Given or Received	N - None	
Alarms	1	
Action Taken 1	86 - Investigate	
Casualties	No	
Apparatus - Suppression	1	
Personnel - Suppression Personnel	2	
Property Loss	\$0.00	
Contents Loss	\$0.00	
Property Value	\$0.00	
Contents Value	\$0.00	
Property Use	511 - Convenience store	
Location Type	Address	
Address	4125 Marietta HWY	
City, State Zip	Canton, GA 30114	
District	08	

Fire		
Area of Origin	83 - Engine area, running gear, wheel area	
Heat Source	UU - Undetermined	
Item First Ignited	UU - Undetermined	
Confined To Origin	1	
Type of Material	UU - Undetermined	
Cause of Ignition	U - Cause undetermined after investigation	
Contribution To Ignition 1	UU - Undetermined	
Human Factors	None	
Suppression Factor 1	NNN - None	
Mobile Equipment Involved	2 - Involved in ignition, but did not itself burn	
Mobile Equipment Type	22 - Pickup truck, hauling rig (non-motorized)	
Mobile Equipment Make	CH - Chevrolet	
Mobile Equipment Model	R30	
Mobile Equipment Year	1987	
Mobile Equipment VIN	1gbhr34kohj158712	
Mobile Equipment License	610yxl	
Mobile Equipment State	GA	
Equipment Type	NNN - None	
Equipment Portability	1 - Portable	



\*\*\*HISTORICAL\*\*\* Cherokee Fire Dept  
150 CHATTIN DR  
Canton, GA 30115  
678-493-4000

Incident Report  
2001-0105760 -000

Printed: 02/22/2021 09:37:59  
Number of Pages: 2

**Apparatus - E8**

Apparatus ID	E8
Response Time	24:06:00
Apparatus Dispatch Date and Time	10:25:00 Friday, June 15, 2001
En route to scene date and time	10:25:00 Friday, June 15, 2001
Apparatus Arrival Date and Time	10:31:00 Saturday, June 16, 2001
Apparatus Clear Date and Time	10:46:00 Saturday, June 16, 2001
Apparatus priority response	Yes
Number of People	2
Apparatus Use	Suppression
Apparatus Action Taken 1	86 - Investigate
Apparatus Type	11 - Engine
First Arriving Unit	Yes
Personnel 1	07090 - Puckett, Darryl A Position: CAPTEMTP Personnel Action Taken 1: 81 - Incident command Personnel Action Taken 2: 86 - Investigate
Personnel 2	19066 - Capps, Thomas H Position: FFIEMT Personnel Action Taken 1: 86 - Investigate

End of Report



\*\*\*HISTORICAL\*\*\* Cherokee Fire Dept  
150 CHATTIN DR  
Canton, GA 30115  
678-493-4000

Incident Report  
2005-0008354 -000

Printed: 02/22/2021 09:41:30  
Number of Pages: 2

Basic		
Alarm Date and Time	15:01:08	Friday, July 1, 2005
Arrival Time	15:07:32	
Controlled Date and Time		
Last Unit Cleared Date and Time	15:20:39	Friday, July 1, 2005
Response Time	0:06:24	
Priority Response	Yes	
Completed	Yes	
Reviewed	Yes	
Fire Department Station	S08	
Shift	B	
Incident Type	131 - Passenger vehicle fire	
Aid Given or Received	N - None	
Action Taken 1	11 - Extinguish	
Casualties	No	
Apparatus - Suppression	3	
Personnel - Suppression Personnel	1	
Property Loss	\$0.00	
Contents Loss	\$0.00	
Property Value	\$0.00	
Contents Value	\$0.00	
Property Use	511 - Convenience store	
Location Type	Address	
Address	4125 MARIETTA HWY	
City, State Zip	CANTON, GA 30114	
District	11	
Latitude	84.506237	
Longitude	034.189814	
Situation		
Initial Dispatch Code	33V	
Fire		
Area of Origin	80 - Vehicle area, other	
Heat Source	UU - Undetermined	
Item First Ignited	81 - Electrical wire, cable insulation	
Cause of Ignition	2 - Unintentional	
Human Factors	None	
Mobile Equipment Involved	3 - Involved in ignition and burned	
Mobile Equipment Type	11 - Passenger car.	
Mobile Equipment Make	CH - Chevrolet	
Mobile Equipment Model	S-10	
Mobile Equipment Year	1996	
Mobile Equipment VIN	1GCCS19XXT8184477	
Mobile Equipment License	TEMPORARY	
Mobile Equipment State	GA	
Apparatus - E11		
Apparatus ID	E11	



\*\*\*HISTORICAL\*\*\* Cherokee Fire Dept  
150 CHATTIN DR  
Canton, GA 30115  
678-493-4000

Incident Report  
2005-0008354 -000

Printed: 02/22/2021 09:41:30  
Number of Pages: 2

**Apparatus - E11**

Apparatus Dispatch Date and Time	15:02:23	Friday, July 1, 2005
En route to scene date and time	15:03:28	Friday, July 1, 2005
Apparatus Clear Date and Time	15:09:56	Friday, July 1, 2005
Apparatus priority response	Yes	
Apparatus Use	Suppression	
Apparatus Type	11 - Engine	

**Apparatus - E16**

Apparatus ID	E16	
Apparatus Dispatch Date and Time	15:02:23	Friday, July 1, 2005
En route to scene date and time	15:03:10	Friday, July 1, 2005
Apparatus Clear Date and Time	15:09:56	Friday, July 1, 2005
Apparatus priority response	Yes	
Apparatus Use	Suppression	
Apparatus Type	11 - Engine	

**Apparatus - E8**

Apparatus ID	E8	
Response Time	0:03:38	
Apparatus Dispatch Date and Time	15:03:54	Friday, July 1, 2005
En route to scene date and time	15:04:33	Friday, July 1, 2005
Apparatus Arrival Date and Time	15:07:32	Friday, July 1, 2005
Apparatus Clear Date and Time	15:20:39	Friday, July 1, 2005
Apparatus priority response	Yes	
Number of People	1	
Apparatus Use	Suppression	
Apparatus Type	11 - Engine	
First Arriving Unit	Yes	
Personnel 1	19148 - Walker, Marcus J	
	Position: SGTEMT	

End of Report



## **Appendix B**

### **EDR Report**

---



**Holly Springs Development**

5068 Marietta Highway

Canton, GA 30114

Inquiry Number: 6369454.2s

February 16, 2021

# The EDR Radius Map™ Report with GeoCheck®



6 Armstrong Road, 4th floor  
Shelton, CT 06484  
Toll Free: 800.352.0050  
[www.edrnet.com](http://www.edrnet.com)



# TABLE OF CONTENTS

<u>SECTION</u>	<u>PAGE</u>
Executive Summary .....	ES1
Overview Map .....	2
Detail Map .....	3
Map Findings Summary .....	4
Map Findings .....	8
Orphan Summary .....	222
Government Records Searched/Data Currency Tracking .....	GR-1
 <b><u>GEOCHECK ADDENDUM</u></b>	
Physical Setting Source Addendum .....	A-1
Physical Setting Source Summary .....	A-2
Physical Setting Source Map .....	A-7
Physical Setting Source Map Findings .....	A-8
Physical Setting Source Records Searched .....	PSGR-1

***Thank you for your business.***  
Please contact EDR at 1-800-352-0050  
with any questions or comments.

## **Disclaimer - Copyright and Trademark Notice**

This Report contains certain information obtained from a variety of public and other sources reasonably available to Environmental Data Resources, Inc. It cannot be concluded from this Report that coverage information for the target and surrounding properties does not exist from other sources. **NO WARRANTY EXPRESSED OR IMPLIED, IS MADE WHATSOEVER IN CONNECTION WITH THIS REPORT. ENVIRONMENTAL DATA RESOURCES, INC. SPECIFICALLY DISCLAIMS THE MAKING OF ANY SUCH WARRANTIES, INCLUDING WITHOUT LIMITATION, MERCHANTABILITY OR FITNESS FOR A PARTICULAR USE OR PURPOSE. ALL RISK IS ASSUMED BY THE USER. IN NO EVENT SHALL ENVIRONMENTAL DATA RESOURCES, INC. BE LIABLE TO ANYONE, WHETHER ARISING OUT OF ERRORS OR OMISSIONS, NEGLIGENCE, ACCIDENT OR ANY OTHER CAUSE, FOR ANY LOSS OF DAMAGE, INCLUDING, WITHOUT LIMITATION, SPECIAL, INCIDENTAL, CONSEQUENTIAL, OR EXEMPLARY DAMAGES. ANY LIABILITY ON THE PART OF ENVIRONMENTAL DATA RESOURCES, INC. IS STRICTLY LIMITED TO A REFUND OF THE AMOUNT PAID FOR THIS REPORT.** Purchaser accepts this Report "AS IS". Any analyses, estimates, ratings, environmental risk levels or risk codes provided in this Report are provided for illustrative purposes only, and are not intended to provide, nor should they be interpreted as providing any facts regarding, or prediction or forecast of, any environmental risk for any property. Only a Phase I Environmental Site Assessment performed by an environmental professional can provide information regarding the environmental risk for any property. Additionally, the information provided in this Report is not to be construed as legal advice.

Copyright 2020 by Environmental Data Resources, Inc. All rights reserved. Reproduction in any media or format, in whole or in part, of any report or map of Environmental Data Resources, Inc., or its affiliates, is prohibited without prior written permission.

EDR and its logos (including Sanborn and Sanborn Map) are trademarks of Environmental Data Resources, Inc. or its affiliates. All other trademarks used herein are the property of their respective owners.



## EXECUTIVE SUMMARY

A search of available environmental records was conducted by Environmental Data Resources, Inc (EDR). The report was designed to assist parties seeking to meet the search requirements of EPA's Standards and Practices for All Appropriate Inquiries (40 CFR Part 312), the ASTM Standard Practice for Environmental Site Assessments (E 1527-13), the ASTM Standard Practice for Environmental Site Assessments for Forestland or Rural Property (E 2247-16), the ASTM Standard Practice for Limited Environmental Due Diligence: Transaction Screen Process (E 1528-14) or custom requirements developed for the evaluation of environmental risk associated with a parcel of real estate.

### TARGET PROPERTY INFORMATION

#### ADDRESS

5068 MARIETTA HIGHWAY  
CANTON, GA 30114

#### COORDINATES

Latitude (North):	34.1918800 - 34° 11' 30.76"
Longitude (West):	84.5077690 - 84° 30' 27.96"
Universal Transverse Mercator:	Zone 16
UTM X (Meters):	729665.4
UTM Y (Meters):	3786044.5
Elevation:	1037 ft. above sea level

### USGS TOPOGRAPHIC MAP ASSOCIATED WITH TARGET PROPERTY

Target Property Map:	6045761 SOUTH CANTON, GA
Version Date:	2014
East Map:	6045717 CANTON, GA
Version Date:	2014

### AERIAL PHOTOGRAPHY IN THIS REPORT

Portions of Photo from:	20150825
Source:	USDA



# MAPPED SITES SUMMARY

Target Property Address:  
5068 MARIETTA HIGHWAY  
CANTON, GA 30114

Click on Map ID to see full detail.

MAP ID	SITE NAME	ADDRESS	DATABASE ACRONYMS	RELATIVE ELEVATION	DIST (ft. & mi.) DIRECTION
<a href="#">A1</a>	SOUTH CANTON CHEVRON	4129 MARIETTA HWY	LUST, FINDS	Higher	124, 0.023, WNW
<a href="#">A2</a>	SOUTH CANTON CHEVRON	4129 MARIETTA HWY	UST, Financial Assurance	Higher	124, 0.023, WNW
<a href="#">A3</a>	SOUTH CANTON CHEVRON	4129 MARIETTA HIGHWA	AST	Higher	124, 0.023, WNW
<a href="#">A4</a>	RT #350 HOLLY SPRING	4125 MARIETTA HWY	LUST, UST, Financial Assurance	Higher	125, 0.024, WNW
<a href="#">A5</a>	RACETRAC PETROLEUM I	4125 MARIETTA HWY	EDR Hist Auto	Higher	125, 0.024, WNW
<a href="#">A6</a>	RACE TRAC #50	4125 MARIETTA HIGHWA	AST	Higher	125, 0.024, WNW
<a href="#">A7</a>	KROGER GA-402	4045 MARIETTA HWY	UST, Financial Assurance	Higher	373, 0.071, NW
<a href="#">A8</a>	KROGER #0011-0402	4045 MARIETTA HWY	RCRA-VSQG, FINDS	Higher	373, 0.071, NW
<a href="#">A9</a>	KROGER FUEL CENTER #	4045 MARIETTA HIGHWA	AST	Higher	373, 0.071, NW
<a href="#">B10</a>	FINESSE CLEANERS	4043 MARIETTA HWY #	DRYCLEANERS	Higher	383, 0.073, NW
<a href="#">B11</a>	OXFORD CLEANERS	4043 MARIETTA HWY ST	EDR Hist Cleaner	Higher	383, 0.073, NW
<a href="#">12</a>	CONAGRA POULTRY RELE	POSTAL ADDRESS IS UN	SEMS	Lower	1221, 0.231, ENE
<a href="#">C13</a>	FEDEX CANTON SPILL	654 UNIVETER ROAD	SEMS	Higher	2510, 0.475, NE
<a href="#">C14</a>	SEABOARD FARMS OF CA	654 UNIVETER RD	LUST, UST, SPILLS, Financial Assurance, TIER 2	Higher	2510, 0.475, NE
<a href="#">15</a>	PACKAGING ATLANTA	291 NORTH INDUSTRIAL	GA NON-HSI	Higher	2881, 0.546, East
<a href="#">16</a>	BEMD, INC. (FORMER)	436 HIRAM WAY	GA NON-HSI	Higher	3431, 0.650, SSE



## EXECUTIVE SUMMARY

### TARGET PROPERTY SEARCH RESULTS

The target property was not listed in any of the databases searched by EDR.

### DATABASES WITH NO MAPPED SITES

No mapped sites were found in EDR's search of available ("reasonably ascertainable ") government records either on the target property or within the search radius around the target property for the following databases:

### STANDARD ENVIRONMENTAL RECORDS

#### ***Federal NPL site list***

NPL..... National Priority List  
Proposed NPL..... Proposed National Priority List Sites  
NPL LIENS..... Federal Superfund Liens

#### ***Federal Delisted NPL site list***

Delisted NPL..... National Priority List Deletions

#### ***Federal CERCLIS list***

FEDERAL FACILITY..... Federal Facility Site Information listing

#### ***Federal CERCLIS NFRAP site list***

SEMS-ARCHIVE..... Superfund Enterprise Management System Archive

#### ***Federal RCRA CORRACTS facilities list***

CORRACTS..... Corrective Action Report

#### ***Federal RCRA non-CORRACTS TSD facilities list***

RCRA-TSDF..... RCRA - Treatment, Storage and Disposal

#### ***Federal RCRA generators list***

RCRA-LQG..... RCRA - Large Quantity Generators  
RCRA-SQG..... RCRA - Small Quantity Generators

#### ***Federal institutional controls / engineering controls registries***

LUCIS..... Land Use Control Information System  
US ENG CONTROLS..... Engineering Controls Sites List  
US INST CONTROLS..... Institutional Controls Sites List

#### ***Federal ERNS list***

ERNS..... Emergency Response Notification System



## EXECUTIVE SUMMARY

### **State- and tribal - equivalent CERCLIS**

SHWS..... Hazardous Site Inventory

### **State and tribal landfill and/or solid waste disposal site lists**

SWF/LF..... Solid Waste Disposal Facilities

### **State and tribal leaking storage tank lists**

INDIAN LUST..... Leaking Underground Storage Tanks on Indian Land

### **State and tribal registered storage tank lists**

FEMA UST..... Underground Storage Tank Listing

INDIAN UST..... Underground Storage Tanks on Indian Land

### **State and tribal institutional control / engineering control registries**

INST CONTROL..... Public Record List

AUL..... Uniform Environmental Covenants

### **State and tribal voluntary cleanup sites**

INDIAN VCP..... Voluntary Cleanup Priority Listing

VCP..... Voluntary Cleanup Program site

### **State and tribal Brownfields sites**

BROWNFIELDS..... Brownfields Public Record List

### **ADDITIONAL ENVIRONMENTAL RECORDS**

#### **Local Brownfield lists**

US BROWNFIELDS..... A Listing of Brownfields Sites

#### **Local Lists of Landfill / Solid Waste Disposal Sites**

HIST LF..... Historical Landfills

SWRCY..... Recycling Center Listing

INDIAN ODI..... Report on the Status of Open Dumps on Indian Lands

ODI..... Open Dump Inventory

DEBRIS REGION 9..... Torres Martinez Reservation Illegal Dump Site Locations

IHS OPEN DUMPS..... Open Dumps on Indian Land

#### **Local Lists of Hazardous waste / Contaminated Sites**

US HIST CDL..... Delisted National Clandestine Laboratory Register

CDL..... Clandestine Drug Labs

DEL SHWS..... Delisted Hazardous Site Inventory Listing

US CDL..... National Clandestine Laboratory Register

#### **Local Land Records**

LIENS 2..... CERCLA Lien Information



## EXECUTIVE SUMMARY

### ***Records of Emergency Release Reports***

HMIRS..... Hazardous Materials Information Reporting System  
SPILLS..... Spills Information  
SPILLS 90..... SPILLS 90 data from FirstSearch

### ***Other Ascertainable Records***

RCRA NonGen / NLR..... RCRA - Non Generators / No Longer Regulated  
FUDS..... Formerly Used Defense Sites  
DOD..... Department of Defense Sites  
SCRD DRYCLEANERS..... State Coalition for Remediation of Drycleaners Listing  
US FIN ASSUR..... Financial Assurance Information  
EPA WATCH LIST..... EPA WATCH LIST  
2020 COR ACTION..... 2020 Corrective Action Program List  
TSCA..... Toxic Substances Control Act  
TRIS..... Toxic Chemical Release Inventory System  
SSTS..... Section 7 Tracking Systems  
ROD..... Records Of Decision  
RMP..... Risk Management Plans  
RAATS..... RCRA Administrative Action Tracking System  
PRP..... Potentially Responsible Parties  
PADS..... PCB Activity Database System  
ICIS..... Integrated Compliance Information System  
FTTS..... FIFRA/ TSCA Tracking System - FIFRA (Federal Insecticide, Fungicide, & Rodenticide Act)/TSCA (Toxic Substances Control Act)  
MLTS..... Material Licensing Tracking System  
COAL ASH DOE..... Steam-Electric Plant Operation Data  
COAL ASH EPA..... Coal Combustion Residues Surface Impoundments List  
PCB TRANSFORMER..... PCB Transformer Registration Database  
RADINFO..... Radiation Information Database  
HIST FTTS..... FIFRA/TSCA Tracking System Administrative Case Listing  
DOT OPS..... Incident and Accident Data  
CONSENT..... Superfund (CERCLA) Consent Decrees  
INDIAN RESERV..... Indian Reservations  
FUSRAP..... Formerly Utilized Sites Remedial Action Program  
UMTRA..... Uranium Mill Tailings Sites  
LEAD SMELTERS..... Lead Smelter Sites  
US AIRS..... Aerometric Information Retrieval System Facility Subsystem  
US MINES..... Mines Master Index File  
ABANDONED MINES..... Abandoned Mines  
FINDS..... Facility Index System/Facility Registry System  
UXO..... Unexploded Ordnance Sites  
ECHO..... Enforcement & Compliance History Information  
DOCKET HWC..... Hazardous Waste Compliance Docket Listing  
FUELS PROGRAM..... EPA Fuels Program Registered Listing  
AIRS..... Permitted Facility and Emissions Listing  
COAL ASH..... Coal Ash Disposal Site Listing  
Financial Assurance..... Financial Assurance Information Listing  
NPDES..... NPDES Wastewater Permit List  
TIER 2..... Tier 2 Data Listing  
UIC..... Underground Injection Control  
MINES MRDS..... Mineral Resources Data System

### **EDR HIGH RISK HISTORICAL RECORDS**

#### ***EDR Exclusive Records***

EDR MGP..... EDR Proprietary Manufactured Gas Plants



## EXECUTIVE SUMMARY

### EDR RECOVERED GOVERNMENT ARCHIVES

#### ***Exclusive Recovered Govt. Archives***

RGA HWS..... Recovered Government Archive State Hazardous Waste Facilities List  
RGA LF..... Recovered Government Archive Solid Waste Facilities List  
RGA LUST..... Recovered Government Archive Leaking Underground Storage Tank

### SURROUNDING SITES: SEARCH RESULTS

Surrounding sites were identified in the following databases.

Elevations have been determined from the USGS Digital Elevation Model and should be evaluated on a relative (not an absolute) basis. Relative elevation information between sites of close proximity should be field verified. Sites with an elevation equal to or higher than the target property have been differentiated below from sites with an elevation lower than the target property.

Page numbers and map identification numbers refer to the EDR Radius Map report where detailed data on individual sites can be reviewed.

Sites listed in ***bold italics*** are in multiple databases.

Unmappable (orphan) sites are not considered in the foregoing analysis.

### STANDARD ENVIRONMENTAL RECORDS

#### ***Federal CERCLIS list***

SEMS: SEMS (Superfund Enterprise Management System) tracks hazardous waste sites, potentially hazardous waste sites, and remedial activities performed in support of EPA's Superfund Program across the United States. The list was formerly known as CERCLIS, renamed to SEMS by the EPA in 2015. The list contains data on potentially hazardous waste sites that have been reported to the USEPA by states, municipalities, private companies and private persons, pursuant to Section 103 of the Comprehensive Environmental Response, Compensation, and Liability Act (CERCLA). This dataset also contains sites which are either proposed to or on the National Priorities List (NPL) and the sites which are in the screening and assessment phase for possible inclusion on the NPL.

A review of the SEMS list, as provided by EDR, and dated 10/28/2020 has revealed that there are 2 SEMS sites within approximately 0.5 miles of the target property.

<u>Equal/Higher Elevation</u>	<u>Address</u>	<u>Direction / Distance</u>	<u>Map ID</u>	<u>Page</u>
FEDEX CANTON SPILL	654 UNIVETER ROAD	NE 1/4 - 1/2 (0.475 mi.)	C13	26
<u>Lower Elevation</u>	<u>Address</u>	<u>Direction / Distance</u>	<u>Map ID</u>	<u>Page</u>
CONAGRA POULTRY RELE Site ID: 0407604 EPA Id: GAN000407604	POSTAL ADDRESS IS UN	ENE 1/8 - 1/4 (0.231 mi.)	12	26



## EXECUTIVE SUMMARY

### ***Federal RCRA generators list***

RCRA-VSQG: RCRAInfo is EPA's comprehensive information system, providing access to data supporting the Resource Conservation and Recovery Act (RCRA) of 1976 and the Hazardous and Solid Waste Amendments (HSWA) of 1984. The database includes selective information on sites which generate, transport, store, treat and/or dispose of hazardous waste as defined by the Resource Conservation and Recovery Act (RCRA). Very small quantity generators (VSQGs) generate less than 100 kg of hazardous waste, or less than 1 kg of acutely hazardous waste per month.

A review of the RCRA-VSQG list, as provided by EDR, and dated 12/14/2020 has revealed that there is 1 RCRA-VSQG site within approximately 0.25 miles of the target property.

<u>Equal/Higher Elevation</u>	<u>Address</u>	<u>Direction / Distance</u>	<u>Map ID</u>	<u>Page</u>
<b>KROGER #0011-0402</b> EPA ID:: GAR000072983	<b>4045 MARIETTA HWY</b>	<b>NW 0 - 1/8 (0.071 mi.)</b>	<b>A8</b>	<b>14</b>

### ***State- and tribal - equivalent CERCLIS***

GA NON-HSI: Georgia Non Hazardous Site Inventory Sites.

A review of the GA NON-HSI list, as provided by EDR, and dated 01/06/2021 has revealed that there are 2 GA NON-HSI sites within approximately 1 mile of the target property.

<u>Equal/Higher Elevation</u>	<u>Address</u>	<u>Direction / Distance</u>	<u>Map ID</u>	<u>Page</u>
PACKAGING ATLANTA	291 NORTH INDUSTRIAL	E 1/2 - 1 (0.546 mi.)	15	220
BEMD, INC. (FORMER)	436 HIRAM WAY	SSE 1/2 - 1 (0.650 mi.)	16	220

### ***State and tribal leaking storage tank lists***

LUST: The Leaking Underground Storage Tank Incident Reports contain an inventory of reported leaking underground storage tank incidents. The data come from the Department of Natural Resources' Confirmed Release List.

A review of the LUST list, as provided by EDR, and dated 07/02/2020 has revealed that there are 3 LUST sites within approximately 0.5 miles of the target property.

<u>Equal/Higher Elevation</u>	<u>Address</u>	<u>Direction / Distance</u>	<u>Map ID</u>	<u>Page</u>
<b>SOUTH CANTON CHEVRON</b> Facility Id: 00280155 Cleanup Status: NFA - No Further Action	<b>4129 MARIETTA HWY</b>	<b>WNW 0 - 1/8 (0.023 mi.)</b>	<b>A1</b>	<b>8</b>
<b>RT #350 HOLLY SPRING</b> Facility Id: 09028090 Cleanup Status: NFA - No Further Action	<b>4125 MARIETTA HWY</b>	<b>WNW 0 - 1/8 (0.024 mi.)</b>	<b>A4</b>	<b>10</b>
<b>SEABOARD FARMS OF CA</b> Facility Id: 00280150 Cleanup Status: NFA - No Further Action	<b>654 UNIVETER RD</b>	<b>NE 1/4 - 1/2 (0.475 mi.)</b>	<b>C14</b>	<b>27</b>



## EXECUTIVE SUMMARY

### ***State and tribal registered storage tank lists***

UST: The Underground Storage Tank database contains registered USTs. USTs are regulated under Subtitle I of the Resource Conservation and Recovery Act (RCRA). The data come from the Department of Natural Resources' Underground Storage Tank Database.

A review of the UST list, as provided by EDR, and dated 07/02/2020 has revealed that there are 3 UST sites within approximately 0.25 miles of the target property.

<u>Equal/Higher Elevation</u>	<u>Address</u>	<u>Direction / Distance</u>	<u>Map ID</u>	<u>Page</u>
<b><i>SOUTH CANTON CHEVRON</i></b> Facility Id: 280155 Status: Currently in Use	<b><i>4129 MARIETTA HWY</i></b>	<b><i>WNW 0 - 1/8 (0.023 mi.)</i></b>	<b><i>A2</i></b>	<b><i>8</i></b>
<b><i>RT #350 HOLLY SPRING</i></b> Facility Id: 9028090 Status: Removed from Ground	<b><i>4125 MARIETTA HWY</i></b>	<b><i>WNW 0 - 1/8 (0.024 mi.)</i></b>	<b><i>A4</i></b>	<b><i>10</i></b>
<b><i>KROGER GA-402</i></b> Facility Id: 10002253 Status: Currently in Use	<b><i>4045 MARIETTA HWY</i></b>	<b><i>NW 0 - 1/8 (0.071 mi.)</i></b>	<b><i>A7</i></b>	<b><i>12</i></b>

AST: A listing of LP gas tank site locations.

A review of the AST list, as provided by EDR, and dated 05/13/2020 has revealed that there are 3 AST sites within approximately 0.25 miles of the target property.

<u>Equal/Higher Elevation</u>	<u>Address</u>	<u>Direction / Distance</u>	<u>Map ID</u>	<u>Page</u>
<b><i>SOUTH CANTON CHEVRON</i></b>	<b><i>4129 MARIETTA HIGHWA</i></b>	<b><i>WNW 0 - 1/8 (0.023 mi.)</i></b>	<b><i>A3</i></b>	<b><i>10</i></b>
<b><i>RACE TRAC #50</i></b> Tank Capacity: 880 Number of Tanks: 44	<b><i>4125 MARIETTA HIGHWA</i></b>	<b><i>WNW 0 - 1/8 (0.024 mi.)</i></b>	<b><i>A6</i></b>	<b><i>12</i></b>
<b><i>KROGER FUEL CENTER #</i></b>	<b><i>4045 MARIETTA HIGHWA</i></b>	<b><i>NW 0 - 1/8 (0.071 mi.)</i></b>	<b><i>A9</i></b>	<b><i>23</i></b>

### **ADDITIONAL ENVIRONMENTAL RECORDS**

#### ***Other Ascertainable Records***

DRYCLEANERS: A list of drycleaners in the state. The listing includes drycleaner facilities, that use perchloroethylene, that responded to the Notification of Compliance Status forms. It also includes those businesses that are pick-up stores only and do not conduct dry cleaning on site.

A review of the DRYCLEANERS list, as provided by EDR, and dated 08/24/2020 has revealed that there is 1 DRYCLEANERS site within approximately 0.25 miles of the target property.

<u>Equal/Higher Elevation</u>	<u>Address</u>	<u>Direction / Distance</u>	<u>Map ID</u>	<u>Page</u>
<b><i>FINESSE CLEANERS</i></b>	<b><i>4043 MARIETTA HWY #</i></b>	<b><i>NW 0 - 1/8 (0.073 mi.)</i></b>	<b><i>B10</i></b>	<b><i>24</i></b>



## EXECUTIVE SUMMARY

### EDR HIGH RISK HISTORICAL RECORDS

#### ***EDR Exclusive Records***

EDR Hist Auto: EDR has searched selected national collections of business directories and has collected listings of potential gas station/filling station/service station sites that were available to EDR researchers. EDR's review was limited to those categories of sources that might, in EDR's opinion, include gas station/filling station/service station establishments. The categories reviewed included, but were not limited to gas, gas station, gasoline station, filling station, auto, automobile repair, auto service station, service station, etc. This database falls within a category of information EDR classifies as "High Risk Historical Records", or HRHR. EDR's HRHR effort presents unique and sometimes proprietary data about past sites and operations that typically create environmental concerns, but may not show up in current government records searches.

A review of the EDR Hist Auto list, as provided by EDR, has revealed that there is 1 EDR Hist Auto site within approximately 0.125 miles of the target property.

<u>Equal/Higher Elevation</u>	<u>Address</u>	<u>Direction / Distance</u>	<u>Map ID</u>	<u>Page</u>
RACETRAC PETROLEUM I	4125 MARIETTA HWY	WNW 0 - 1/8 (0.024 mi.)	A5	12

EDR Hist Cleaner: EDR has searched selected national collections of business directories and has collected listings of potential dry cleaner sites that were available to EDR researchers. EDR's review was limited to those categories of sources that might, in EDR's opinion, include dry cleaning establishments. The categories reviewed included, but were not limited to dry cleaners, cleaners, laundry, laundromat, cleaning/laundry, wash & dry etc. This database falls within a category of information EDR classifies as "High Risk Historical Records", or HRHR. EDR's HRHR effort presents unique and sometimes proprietary data about past sites and operations that typically create environmental concerns, but may not show up in current government records searches.

A review of the EDR Hist Cleaner list, as provided by EDR, has revealed that there is 1 EDR Hist Cleaner site within approximately 0.125 miles of the target property.

<u>Equal/Higher Elevation</u>	<u>Address</u>	<u>Direction / Distance</u>	<u>Map ID</u>	<u>Page</u>
OXFORD CLEANERS	4043 MARIETTA HWY ST	NW 0 - 1/8 (0.073 mi.)	B11	25



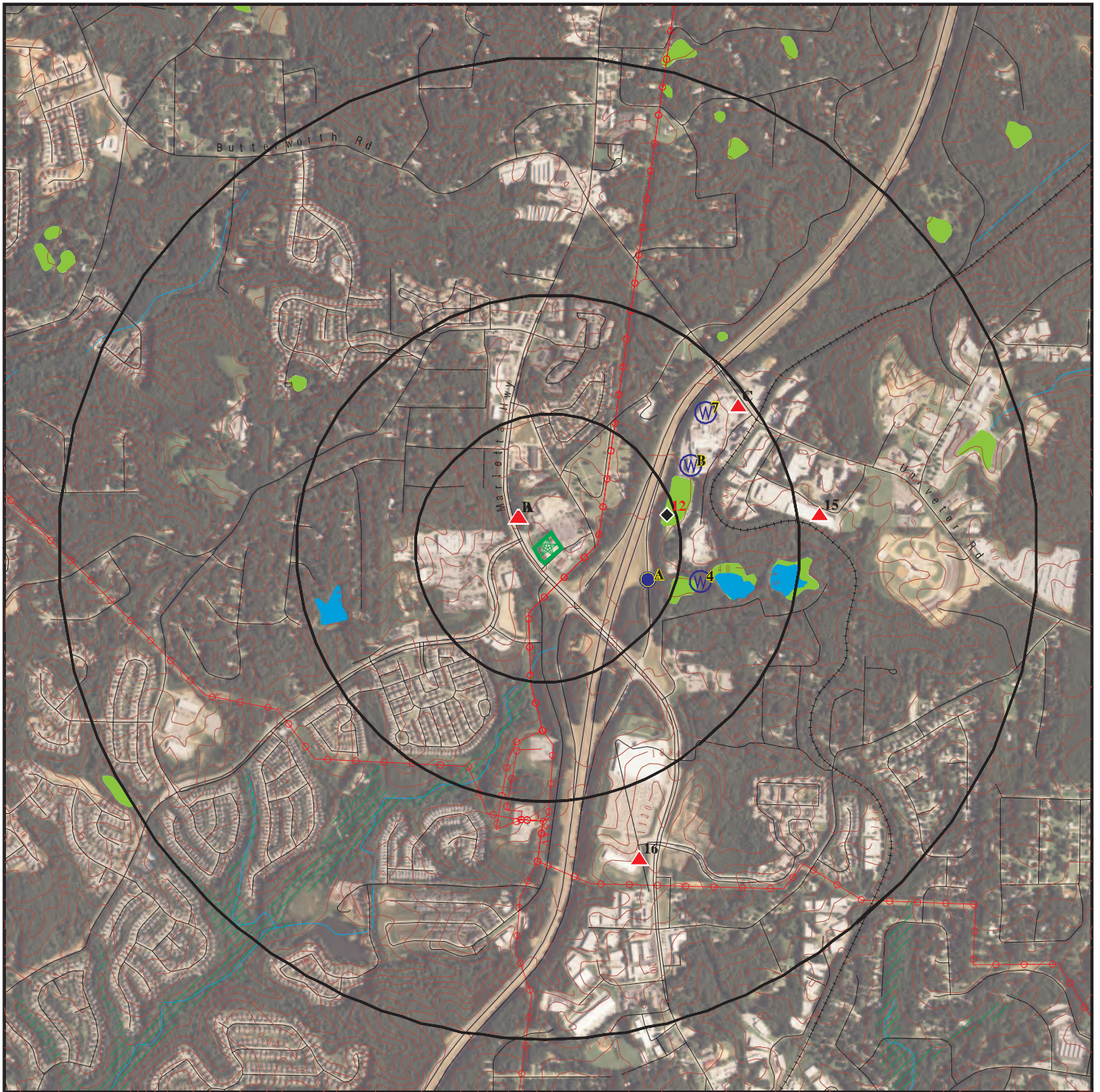
## EXECUTIVE SUMMARY

Due to poor or inadequate address information, the following sites were not mapped. Count: 6 records.

<u>Site Name</u>	<u>Database(s)</u>
H & H DISPOSAL	SWF/LF
CANTON - RIDGE RD PH 2 (SL)	SWF/LF
CRYSTAL DEVELOPMENT CO INET LF #3	SWF/LF
CRYSTAL DEVELOPMENT CO INET LF #2	SWF/LF
HICKORY ROAD EXTENTION RIGHT-OF-WA	LUST
DOWNTOWN BUILDING	LUST



# OVERVIEW MAP - 6369454.2S



-  Target Property
-  Sites at elevations higher than or equal to the target property
-  Sites at elevations lower than the target property
-  Manufactured Gas Plants
-  National Priority List Sites
-  Dept. Defense Sites
-  Indian Reservations BIA
-  Power transmission lines
-  Special Flood Hazard Area (1%)
-  0.2% Annual Chance Flood Hazard
-  National Wetland Inventory
-  State Wetlands

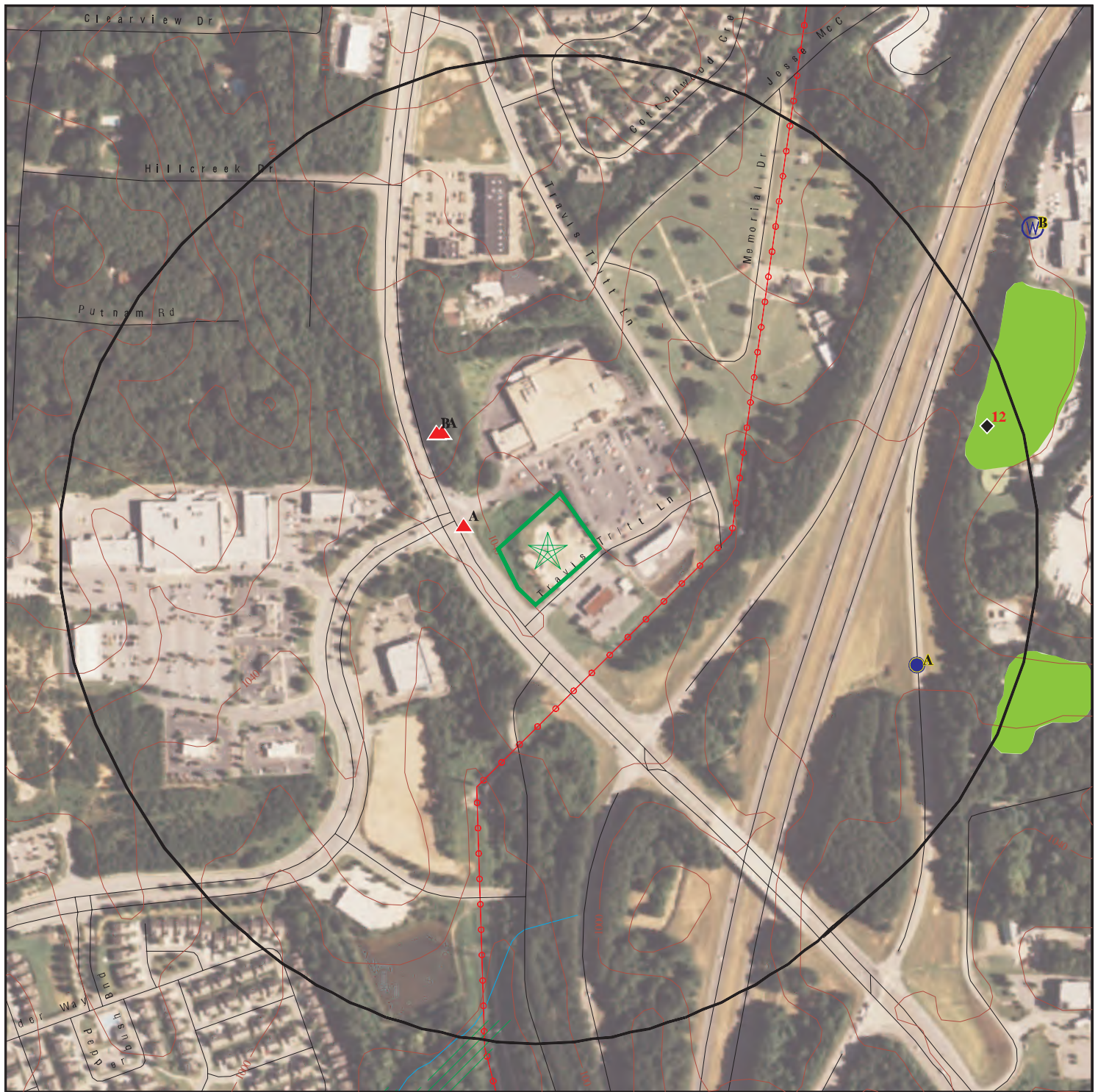
This report includes Interactive Map Layers to display and/or hide map information. The legend includes only those icons for the default map view.

SITE NAME: Holly Springs Development  
 ADDRESS: 5068 Marietta Highway  
 Canton GA 30114  
 LAT/LONG: 34.19188 / 84.507769


CLIENT: Contour Engineering, LLC  
 CONTACT: Biren Patel  
 INQUIRY #: 6369454.2s  
 DATE: February 16, 2021 4:17 pm




# DETAIL MAP - 6369454.2S



 Target Property

 Sites at elevations higher than or equal to the target property

 Sites at elevations lower than the target property

 Manufactured Gas Plants


 Sensitive Receptors

 National Priority List Sites

 Dept. Defense Sites

 Indian Reservations BIA

 Power transmission lines

 Special Flood Hazard Area (1%)

 0.2% Annual Chance Flood Hazard

 National Wetland Inventory

 State Wetlands

This report includes Interactive Map Layers to display and/or hide map information. The legend includes only those icons for the default map view.

SITE NAME: Holly Springs Development  
ADDRESS: 5068 Marietta Highway  
Canton GA 30114  
LAT/LONG: 34.19188 / 84.507769

CLIENT: Contour Engineering, LLC  
CONTACT: Biren Patel  
INQUIRY #: 6369454.2s  
DATE: February 16, 2021 4:20 pm



## MAP FINDINGS SUMMARY

Database	Search Distance (Miles)	Target Property	< 1/8	1/8 - 1/4	1/4 - 1/2	1/2 - 1	> 1	Total Plotted
<b>STANDARD ENVIRONMENTAL RECORDS</b>								
<b><i>Federal NPL site list</i></b>								
NPL	1.000		0	0	0	0	NR	0
Proposed NPL	1.000		0	0	0	0	NR	0
NPL LIENS	1.000		0	0	0	0	NR	0
<b><i>Federal Delisted NPL site list</i></b>								
Delisted NPL	1.000		0	0	0	0	NR	0
<b><i>Federal CERCLIS list</i></b>								
FEDERAL FACILITY	0.500		0	0	0	NR	NR	0
SEMS	0.500		0	1	1	NR	NR	2
<b><i>Federal CERCLIS NFRAP site list</i></b>								
SEMS-ARCHIVE	0.500		0	0	0	NR	NR	0
<b><i>Federal RCRA CORRACTS facilities list</i></b>								
CORRACTS	1.000		0	0	0	0	NR	0
<b><i>Federal RCRA non-CORRACTS TSD facilities list</i></b>								
RCRA-TSDF	0.500		0	0	0	NR	NR	0
<b><i>Federal RCRA generators list</i></b>								
RCRA-LQG	0.250		0	0	NR	NR	NR	0
RCRA-SQG	0.250		0	0	NR	NR	NR	0
RCRA-VSQG	0.250		1	0	NR	NR	NR	1
<b><i>Federal institutional controls / engineering controls registries</i></b>								
LUCIS	0.500		0	0	0	NR	NR	0
US ENG CONTROLS	0.500		0	0	0	NR	NR	0
US INST CONTROLS	0.500		0	0	0	NR	NR	0
<b><i>Federal ERNS list</i></b>								
ERNS	0.001		0	NR	NR	NR	NR	0
<b><i>State- and tribal - equivalent CERCLIS</i></b>								
SHWS	1.000		0	0	0	0	NR	0
GA NON-HSI	1.000		0	0	0	2	NR	2
<b><i>State and tribal landfill and/or solid waste disposal site lists</i></b>								
SWF/LF	0.500		0	0	0	NR	NR	0
<b><i>State and tribal leaking storage tank lists</i></b>								
LUST	0.500		2	0	1	NR	NR	3
INDIAN LUST	0.500		0	0	0	NR	NR	0
<b><i>State and tribal registered storage tank lists</i></b>								
FEMA UST	0.250		0	0	NR	NR	NR	0



## MAP FINDINGS SUMMARY

Database	Search Distance (Miles)	Target Property	< 1/8	1/8 - 1/4	1/4 - 1/2	1/2 - 1	> 1	Total Plotted
UST	0.250		3	0	NR	NR	NR	3
AST	0.250		3	0	NR	NR	NR	3
INDIAN UST	0.250		0	0	NR	NR	NR	0
<b>State and tribal institutional control / engineering control registries</b>								
INST CONTROL	0.500		0	0	0	NR	NR	0
AUL	0.500		0	0	0	NR	NR	0
<b>State and tribal voluntary cleanup sites</b>								
INDIAN VCP	0.500		0	0	0	NR	NR	0
VCP	0.500		0	0	0	NR	NR	0
<b>State and tribal Brownfields sites</b>								
BROWNFIELDS	0.500		0	0	0	NR	NR	0
<b>ADDITIONAL ENVIRONMENTAL RECORDS</b>								
<b>Local Brownfield lists</b>								
US BROWNFIELDS	0.500		0	0	0	NR	NR	0
<b>Local Lists of Landfill / Solid Waste Disposal Sites</b>								
HIST LF	0.500		0	0	0	NR	NR	0
SWRCY	0.500		0	0	0	NR	NR	0
INDIAN ODI	0.500		0	0	0	NR	NR	0
ODI	0.500		0	0	0	NR	NR	0
DEBRIS REGION 9	0.500		0	0	0	NR	NR	0
IHS OPEN DUMPS	0.500		0	0	0	NR	NR	0
<b>Local Lists of Hazardous waste / Contaminated Sites</b>								
US HIST CDL	0.001		0	NR	NR	NR	NR	0
CDL	0.001		0	NR	NR	NR	NR	0
DEL SHWS	1.000		0	0	0	0	NR	0
US CDL	0.001		0	NR	NR	NR	NR	0
<b>Local Land Records</b>								
LIENS 2	0.001		0	NR	NR	NR	NR	0
<b>Records of Emergency Release Reports</b>								
HMIRS	0.001		0	NR	NR	NR	NR	0
SPILLS	0.001		0	NR	NR	NR	NR	0
SPILLS 90	0.001		0	NR	NR	NR	NR	0
<b>Other Ascertainable Records</b>								
RCRA NonGen / NLR	0.250		0	0	NR	NR	NR	0
FUDS	1.000		0	0	0	0	NR	0
DOD	1.000		0	0	0	0	NR	0
SCRD DRYCLEANERS	0.500		0	0	0	NR	NR	0



## MAP FINDINGS SUMMARY

Database	Search Distance (Miles)	Target Property	< 1/8	1/8 - 1/4	1/4 - 1/2	1/2 - 1	> 1	Total Plotted
US FIN ASSUR	0.001		0	NR	NR	NR	NR	0
EPA WATCH LIST	0.001		0	NR	NR	NR	NR	0
2020 COR ACTION	0.250		0	0	NR	NR	NR	0
TSCA	0.001		0	NR	NR	NR	NR	0
TRIS	0.001		0	NR	NR	NR	NR	0
SSTS	0.001		0	NR	NR	NR	NR	0
ROD	1.000		0	0	0	0	NR	0
RMP	0.001		0	NR	NR	NR	NR	0
RAATS	0.001		0	NR	NR	NR	NR	0
PRP	0.001		0	NR	NR	NR	NR	0
PADS	0.001		0	NR	NR	NR	NR	0
ICIS	0.001		0	NR	NR	NR	NR	0
FTTS	0.001		0	NR	NR	NR	NR	0
MLTS	0.001		0	NR	NR	NR	NR	0
COAL ASH DOE	0.001		0	NR	NR	NR	NR	0
COAL ASH EPA	0.500		0	0	0	NR	NR	0
PCB TRANSFORMER	0.001		0	NR	NR	NR	NR	0
RADINFO	0.001		0	NR	NR	NR	NR	0
HIST FTTS	0.001		0	NR	NR	NR	NR	0
DOT OPS	0.001		0	NR	NR	NR	NR	0
CONSENT	1.000		0	0	0	0	NR	0
INDIAN RESERV	1.000		0	0	0	0	NR	0
FUSRAP	1.000		0	0	0	0	NR	0
UMTRA	0.500		0	0	0	NR	NR	0
LEAD SMELTERS	0.001		0	NR	NR	NR	NR	0
US AIRS	0.001		0	NR	NR	NR	NR	0
US MINES	0.250		0	0	NR	NR	NR	0
ABANDONED MINES	0.250		0	0	NR	NR	NR	0
FINDS	0.001		0	NR	NR	NR	NR	0
UXO	1.000		0	0	0	0	NR	0
ECHO	0.001		0	NR	NR	NR	NR	0
DOCKET HWC	0.001		0	NR	NR	NR	NR	0
FUELS PROGRAM	0.250		0	0	NR	NR	NR	0
AIRS	0.001		0	NR	NR	NR	NR	0
COAL ASH	0.500		0	0	0	NR	NR	0
DRYCLEANERS	0.250		1	0	NR	NR	NR	1
Financial Assurance	0.001		0	NR	NR	NR	NR	0
NPDES	0.001		0	NR	NR	NR	NR	0
TIER 2	0.001		0	NR	NR	NR	NR	0
UIC	0.001		0	NR	NR	NR	NR	0
MINES MRDS	0.001		0	NR	NR	NR	NR	0

### EDR HIGH RISK HISTORICAL RECORDS

#### ***EDR Exclusive Records***

EDR MGP	1.000		0	0	0	0	NR	0
EDR Hist Auto	0.125		1	NR	NR	NR	NR	1
EDR Hist Cleaner	0.125		1	NR	NR	NR	NR	1

### EDR RECOVERED GOVERNMENT ARCHIVES

#### ***Exclusive Recovered Govt. Archives***

RGA HWS	0.001		0	NR	NR	NR	NR	0
---------	-------	--	---	----	----	----	----	---



## MAP FINDINGS SUMMARY

Database	Search Distance (Miles)	Target Property	< 1/8	1/8 - 1/4	1/4 - 1/2	1/2 - 1	> 1	Total Plotted
RGA LF	0.001		0	NR	NR	NR	NR	0
RGA LUST	0.001		0	NR	NR	NR	NR	0
- Totals --		0	12	1	2	2	0	17

### NOTES:

TP = Target Property

NR = Not Requested at this Search Distance

Sites may be listed in more than one database



Map ID  
Direction  
Distance  
Elevation

MAP FINDINGS

Site

Database(s)

EDR ID Number  
EPA ID Number

**A1**  
**WNW**  
**< 1/8**  
**0.023 mi.**  
**124 ft.**  
**SOUTH CANTON CHEVRON**  
**4129 MARIETTA HWY**  
**CANTON, GA 30114**  
**Site 1 of 9 in cluster A**

**LUST**  
**FINDS**  
**1006794588**  
**N/A**

**Relative:**  
**Higher**

LUST:

**Actual:**  
**1047 ft.**

Name: SOUTH CANTON CHEVRON  
Address: 4129 MARIETTA HWY  
City,State,Zip: CANTON, GA 30114  
Facility ID: 00280155  
Leak ID: Not reported  
Description: Not reported  
Cleanup Status: NFA - No Further Action  
Date Received: 09/01/1993  
Project Officer: EPD Migration  
Project Name: UST - 1 - SOUTH CANTON CHEVRON  
Site Code Description: Owner/Operator funded site  
No Further Action Date: 09/24/1993

FINDS:

Registry ID: 110013640453

Click Here:

Environmental Interest/Information System:

GEIMS (Geographic Environmental Information Management System) provides the EPA and Public a single point of access to core data for all facilities and sites regulated or monitored by the EPA and a single system for the reporting of all environmental data.

[Click this hyperlink](#) while viewing on your computer to access additional FINDS: detail in the EDR Site Report.

**A2**  
**WNW**  
**< 1/8**  
**0.023 mi.**  
**124 ft.**  
**SOUTH CANTON CHEVRON**  
**4129 MARIETTA HWY**  
**CANTON, GA**  
**Site 2 of 9 in cluster A**

**UST**  
**Financial Assurance**  
**U003936266**  
**N/A**

**Relative:**  
**Higher**

Facility:

**Actual:**  
**1047 ft.**

Name: SOUTH CANTON CHEVRON  
Address: 4129 MARIETTA HWY  
City,State,Zip: CANTON, GA  
Facility Id: 280155  
Facility Status: Active  
Facility Type: Gas Station  
District: Not reported  
Owner Name: North Canton Chevron  
Contact ID: Not reported  
Owner Address: 50 Riverstone Pkwy  
Owner City: Canton  
Owner State: GA  
Owner Zip: 30114  
Owner Telephone: 770 4798921

Tank:

Tank ID: 1  
Tank Status: Currently in Use  
Tank Material: Fiberglass  
Pipe Type: Pressurized



Map ID  
Direction  
Distance  
Elevation

MAP FINDINGS

Site

Database(s)

EDR ID Number  
EPA ID Number

**SOUTH CANTON CHEVRON (Continued)**

**U003936266**

Tank Overfill Type: Flapper Valve  
Install Date: 01/01/1986  
Facility ID: 280155  
Status Date: Not reported  
Product: Gas (Historical Use)  
Pipe Material: Double-Walled Fiberglass  
Overfill Protection: Not reported  
Overfill Installed: 08/24/1993  
Tank Exempt From Spill: Not reported  
Date Spill Device Installed: 08/24/1993  
Tank Capacity: 8775

Tank ID: 2  
Tank Status: Currently in Use  
Tank Material: Fiberglass  
Pipe Type: Pressurized  
Tank Overfill Type: Flapper Valve  
Install Date: 01/01/1986  
Facility ID: 280155  
Status Date: Not reported  
Product: Gas (Historical Use)  
Pipe Material: Double-Walled Fiberglass  
Overfill Protection: Not reported  
Overfill Installed: 08/24/1993  
Tank Exempt From Spill: Not reported  
Date Spill Device Installed: 08/24/1993  
Tank Capacity: 8775

Tank ID: 3  
Tank Status: Currently in Use  
Tank Material: Fiberglass  
Pipe Type: Pressurized  
Tank Overfill Type: Flapper Valve  
Install Date: 01/01/1986  
Facility ID: 280155  
Status Date: Not reported  
Product: Gas (Historical Use)  
Pipe Material: Double-Walled Fiberglass  
Overfill Protection: Not reported  
Overfill Installed: 08/24/1993  
Tank Exempt From Spill: Not reported  
Date Spill Device Installed: 08/24/1993  
Tank Capacity: 8775

**GA Financial Assurance 1:**

Name: SOUTH CANTON CHEVRON  
Address: 4129 MARIETTA HWY  
City,State,Zip: CANTON, GA 30114  
Region: 1  
Facility ID: 280155  
Financial Responsibility: G.U.S.T. Trust Fund  
Location Start Date: 10/06/2003  
Location End Date: Not reported  
Location Status: Active  
Location Type: Gas Station  
Facility Status: ACTIVE



Map ID  
Direction  
Distance  
Elevation

MAP FINDINGS

Site

Database(s)

EDR ID Number  
EPA ID Number

A3  
WNW  
< 1/8  
0.023 mi.  
124 ft.

**SOUTH CANTON CHEVRON**  
**4129 MARIETTA HIGHWAY**  
**CANTON, GA 30114**

**Site 3 of 9 in cluster A**

**AST A100503095**  
**N/A**

**Relative:**  
**Higher**

AST:

**Actual:**  
**1047 ft.**

Name: SOUTH CANTON CHEVRON  
Address: 4129 MARIETTA HIGHWAY  
City,State,Zip: CANTON, GA 30114  
Owner Name: Chevron U.S.A.  
Owner Address: Not reported  
Owner City/State/Zip: Not reported  
Number Of Tanks: Not reported  
Tank Capacity: Not reported  
File No: 028-SSS-069

A4  
WNW  
< 1/8  
0.024 mi.  
125 ft.

**RT #350 HOLLY SPRINGS**  
**4125 MARIETTA HWY**  
**CANTON, GA**

**Site 4 of 9 in cluster A**

**LUST U004188750**  
**UST N/A**  
**Financial Assurance**

**Relative:**  
**Higher**

LUST:

**Actual:**  
**1047 ft.**

Name: RT #350 HOLLY SPRINGS  
Address: 4125 MARIETTA HWY  
City,State,Zip: CANTON, GA 30114  
Facility ID: 09028090  
Leak ID: Not reported  
Description: Not reported  
Cleanup Status: NFA - No Further Action  
Date Received: 10/26/2015  
Project Officer: Kent Hankinson  
Project Name: UST - 1 - RT #350 HOLLY SPRINGS  
Site Code Description: Owner/Operator funded site  
No Further Action Date: 04/13/2016

Facility:

Name: RT #350 HOLLY SPRINGS  
Address: 4125 MARIETTA HWY  
City,State,Zip: CANTON, GA  
Facility Id: 9028090  
Facility Status: Inactive  
Facility Type: Gas Station  
District: Not reported  
Owner Name: RACETRAC PETROLEUM INC  
Contact ID: Not reported  
Owner Address: 200 GALLERIA PKWY  
Owner City: ATLANTA  
Owner State: GA  
Owner Zip: 30339  
Owner Telephone: 770 4317600

Tank:

Tank ID: 1  
Tank Status: Removed from Ground  
Tank Material: Composite Double Walled  
Pipe Type: Pressurized  
Tank Overfill Type: Ball Float  
Install Date: 01/01/1986



Map ID  
Direction  
Distance  
Elevation

MAP FINDINGS

Site

Database(s)

EDR ID Number  
EPA ID Number

**RT #350 HOLLY SPRINGS (Continued)**

**U004188750**

Facility ID:	9028090
Status Date:	Not reported
Product:	Gas (Historical Use)
Pipe Material:	Flex
Overfill Protection:	Not reported
Overfill Installed:	01/01/1986
Tank Exempt From Spill:	Not reported
Date Spill Device Installed:	01/01/1986
Tank Capacity:	12000
Tank ID:	2
Tank Status:	Removed from Ground
Tank Material:	Composite Double Walled
Pipe Type:	Pressurized
Tank Overfill Type:	Ball Float
Install Date:	01/01/1986
Facility ID:	9028090
Status Date:	Not reported
Product:	Gas (Historical Use)
Pipe Material:	Flex
Overfill Protection:	Not reported
Overfill Installed:	01/01/1986
Tank Exempt From Spill:	Not reported
Date Spill Device Installed:	01/01/1986
Tank Capacity:	12000
Tank ID:	3
Tank Status:	Removed from Ground
Tank Material:	Composite Double Walled
Pipe Type:	Pressurized
Tank Overfill Type:	Ball Float
Install Date:	01/01/1986
Facility ID:	9028090
Status Date:	Not reported
Product:	Gas (Historical Use)
Pipe Material:	Flex
Overfill Protection:	Not reported
Overfill Installed:	01/01/1986
Tank Exempt From Spill:	Not reported
Date Spill Device Installed:	01/01/1986
Tank Capacity:	12000

**GA Financial Assurance 1:**

Name:	RT #350 HOLLY SPRINGS
Address:	4125 MARIETTA HWY
City,State,Zip:	CANTON, GA 30114
Region:	1
Facility ID:	9028090
Financial Responsibility:	Self Insured
Location Start Date:	01/19/2012
Location End Date:	10/26/2015
Location Status:	Close
Location Type:	Gas Station
Facility Status:	INACTIVE



Map ID  
Direction  
Distance  
Elevation

MAP FINDINGS

EDR ID Number  
EPA ID Number

**A5**  
**WNW**  
**< 1/8**  
**0.024 mi.**  
**125 ft.**  
**RACETRAC PETROLEUM INC**  
**4125 MARIETTA HWY**  
**CANTON, GA 30114**  
**Site 5 of 9 in cluster A**  
**EDR Hist Auto**  
**1021001447**  
**N/A**

**Relative:**  
**Higher**

EDR Hist Auto

**Actual:**  
**1047 ft.**

Year:	Name:	Type:
1999	RACETRAC PETROLEUM INC	Gasoline Service Stations
2000	RACETRAC PETROLEUM INC	Gasoline Service Stations
2001	RACETRAC PETROLEUM INC	Gasoline Service Stations, NEC
2001	RACETRAC PETROLEUM INC	Gasoline Service Stations
2002	RACETRAC PETROLEUM INC	Gasoline Service Stations
2002	RACETRAC PETROLEUM INC	Gasoline Service Stations, NEC
2003	RACETRAC PETROLEUM INC	Gasoline Service Stations
2004	RACETRAC PETROLEUM INC	Gasoline Service Stations
2005	RACETRAC PETROLEUM INC	Gasoline Service Stations, NEC

**A6**  
**WNW**  
**< 1/8**  
**0.024 mi.**  
**125 ft.**  
**RACE TRAC #50**  
**4125 MARIETTA HIGHWAY**  
**CANTON, GA 30114**  
**Site 6 of 9 in cluster A**  
**AST**  
**A100328897**  
**N/A**

**Relative:**  
**Higher**

AST:

**Actual:**  
**1047 ft.**

Name:	RACETRAC #350
Address:	4125 MARIETTA HIGHWAY
City,State,Zip:	CANTON, GA 30114
Owner Name:	Racetrac Petroleum, Inc.
Owner Address:	Not reported
Owner City/State/Zip:	Not reported
Number Of Tanks:	Not reported
Tank Capacity:	Not reported
File No:	028-SSS-089
Name:	RACE TRAC #50
Address:	4125 MARIETTA HIGHWAY
City,State,Zip:	CANTON, GA 30114
Owner Name:	Gas to Go
Owner Address:	3715 Northside Parkway
Owner City/State/Zip:	Atlanta Ga 30327
Number Of Tanks:	44
Tank Capacity:	880
File No:	Not reported

**A7**  
**NW**  
**< 1/8**  
**0.071 mi.**  
**373 ft.**  
**KROGER GA-402**  
**4045 MARIETTA HWY**  
**CANTON, GA**  
**Site 7 of 9 in cluster A**  
**UST**  
**Financial Assurance**  
**U004249893**  
**N/A**

**Relative:**  
**Higher**

Facility:

**Actual:**  
**1063 ft.**

Name:	KROGER GA-402
Address:	4045 MARIETTA HWY
City,State,Zip:	CANTON, GA
Facility Id:	10002253
Facility Status:	Active



Map ID  
Direction  
Distance  
Elevation

MAP FINDINGS

Site

Database(s)

EDR ID Number  
EPA ID Number

**KROGER GA-402 (Continued)**

**U004249893**

Facility Type: Gas Station  
District: Not reported  
Owner Name: Kroger  
Contact ID: Not reported  
Owner Address: 2175 Parklake Dr  
Owner City: Atlanta  
Owner State: GA  
Owner Zip: 30045  
Owner Telephone: 770 4967400

**Tank:**

Tank ID: 1A  
Tank Status: Currently in Use  
Tank Material: Fiberglass Double Walled  
Pipe Type: Pressurized  
Tank Overfill Type: Ball Float  
Install Date: 06/27/2013  
Facility ID: 10002253  
Status Date: Not reported  
Product: Gas (Historical Use)  
Pipe Material: Double-Walled Flex  
Overfill Protection: False  
Overfill Installed: 09/06/2013  
Tank Exempt From Spill: False  
Date Spill Device Installed: 09/05/2013  
Tank Capacity: 8000

Tank ID: 1B  
Tank Status: Currently in Use  
Tank Material: Fiberglass Double Walled  
Pipe Type: Pressurized  
Tank Overfill Type: Ball Float  
Install Date: 06/27/2013  
Facility ID: 10002253  
Status Date: Not reported  
Product: Diesel  
Pipe Material: Double-Walled Flex  
Overfill Protection: False  
Overfill Installed: 09/06/2013  
Tank Exempt From Spill: False  
Date Spill Device Installed: 09/05/2013  
Tank Capacity: 10000

Tank ID: 2  
Tank Status: Currently in Use  
Tank Material: Fiberglass Double Walled  
Pipe Type: Pressurized  
Tank Overfill Type: Ball Float  
Install Date: 06/27/2013  
Facility ID: 10002253  
Status Date: Not reported  
Product: Gas (Historical Use)  
Pipe Material: Double-Walled Flex  
Overfill Protection: False  
Overfill Installed: 09/06/2013  
Tank Exempt From Spill: False  
Date Spill Device Installed: 09/05/2013  
Tank Capacity: 20000



Map ID  
Direction  
Distance  
Elevation

MAP FINDINGS

Site

Database(s)

EDR ID Number  
EPA ID Number

**KROGER GA-402 (Continued)**

**U004249893**

GA Financial Assurance 1:

Name: KROGER GA-402  
Address: 4045 MARIETTA HWY  
City,State,Zip: CANTON, GA 30114  
Region: 1  
Facility ID: 10002253  
Financial Responsibility: Insurance  
Location Start Date: 09/03/2013  
Location End Date: Not reported  
Location Status: Active  
Location Type: Gas Station  
Facility Status: ACTIVE

**A8  
NW  
< 1/8  
0.071 mi.  
373 ft.**

**KROGER #0011-0402  
4045 MARIETTA HWY  
CANTON, GA 30114**

**RCRA-VSQQ 1016675499  
FINDS GAR000072983**

**Site 8 of 9 in cluster A**

**Relative:  
Higher**

RCRA-VSQQ:

**Actual:  
1063 ft.**

Date Form Received by Agency: 2018-07-02 00:00:00.0  
Handler Name: KROGER #0011-0402  
Handler Address: 4045 MARIETTA HWY  
Handler City,State,Zip: CANTON, GA 30114  
EPA ID: GAR000072983  
Contact Name: STEPHANIE BARLOW  
Contact Address: VINE ST., 3RD FLOOR  
Contact City,State,Zip: CINCINNATI, OH 45202  
Contact Telephone: 513-698-1710  
Contact Fax: Not reported  
Contact Email: STEPHANIE.BARLOW@KROGER.COM  
Contact Title: ENVIRONMENTAL COMPLIANCE SPECIALIST  
EPA Region: 04  
Land Type: Private  
Federal Waste Generator Description: Conditionally Exempt Small Quantity Generator  
Non-Notifier: Not reported  
Biennial Report Cycle: Not reported  
Accessibility: Not reported  
Active Site Indicator: Handler Activities  
State District Owner: GA  
State District: NDP  
Mailing Address: VINE ST., 3RD FLOOR  
Mailing City,State,Zip: CINCINNATI, OH 45202  
Owner Name: THE KROGER CO.  
Owner Type: Private  
Operator Name: THE KROGER CO.  
Operator Type: Private  
Short-Term Generator Activity: No  
Importer Activity: No  
Mixed Waste Generator: No  
Transporter Activity: No  
Transfer Facility Activity: No  
Recycler Activity with Storage: No  
Small Quantity On-Site Burner Exemption: No  
Smelting Melting and Refining Furnace Exemption: No  
Underground Injection Control: No  
Off-Site Waste Receipt: No



Map ID  
Direction  
Distance  
Elevation

MAP FINDINGS

Site

Database(s)

EDR ID Number  
EPA ID Number

**KROGER #0011-0402 (Continued)**

**1016675499**

Universal Waste Indicator:	No
Universal Waste Destination Facility:	No
Federal Universal Waste:	No
Active Site Fed-Reg Treatment Storage and Disposal Facility:	Not reported
Active Site Converter Treatment storage and Disposal Facility:	Not reported
Active Site State-Reg Treatment Storage and Disposal Facility:	Not reported
Active Site State-Reg Handler:	---
Federal Facility Indicator:	Not reported
Hazardous Secondary Material Indicator:	NN
Sub-Part K Indicator:	Not reported
Commercial TSD Indicator:	No
Treatment Storage and Disposal Type:	Not reported
2018 GPRA Permit Baseline:	Not on the Baseline
2018 GPRA Renewals Baseline:	Not on the Baseline
Permit Renewals Workload Universe:	Not reported
Permit Workload Universe:	Not reported
Permit Progress Universe:	Not reported
Post-Closure Workload Universe:	Not reported
Closure Workload Universe:	Not reported
202 GPRA Corrective Action Baseline:	No
Corrective Action Workload Universe:	No
Subject to Corrective Action Universe:	No
Non-TSDFs Where RCRA CA has Been Imposed Universe:	No
TSDFs Potentially Subject to CA Under 3004 (u)/(v) Universe:	No
TSDFs Only Subject to CA under Discretionary Auth Universe:	No
Corrective Action Priority Ranking:	No NCAPS ranking
Environmental Control Indicator:	No
Institutional Control Indicator:	No
Human Exposure Controls Indicator:	N/A
Groundwater Controls Indicator:	N/A
Operating TSDF Universe:	Not reported
Full Enforcement Universe:	Not reported
Significant Non-Complier Universe:	No
Unaddressed Significant Non-Complier Universe:	No
Addressed Significant Non-Complier Universe:	No
Significant Non-Complier With a Compliance Schedule Universe:	No
Financial Assurance Required:	Not reported
Handler Date of Last Change:	2018-07-03 12:17:39.0
Recognized Trader-Importer:	No
Recognized Trader-Exporter:	No
Importer of Spent Lead Acid Batteries:	No
Exporter of Spent Lead Acid Batteries:	No
Recycler Activity Without Storage:	No
Manifest Broker:	No
Sub-Part P Indicator:	Not reported

Biennial: List of Years

Year: 2015

[Click Here for Biennial Reporting System Data:](#)

Year: 2013

[Click Here for Biennial Reporting System Data:](#)

Hazardous Waste Summary:

Waste Code: D001



Map ID  
Direction  
Distance  
Elevation

MAP FINDINGS

Site

Database(s)

EDR ID Number  
EPA ID Number

**KROGER #0011-0402 (Continued)**

**1016675499**

Waste Description:	IGNITABLE WASTE
Waste Code:	D002
Waste Description:	CORROSIVE WASTE
Waste Code:	D005
Waste Description:	BARIUM
Waste Code:	D006
Waste Description:	CADMIUM
Waste Code:	D007
Waste Description:	CHROMIUM
Waste Code:	D008
Waste Description:	LEAD
Waste Code:	D009
Waste Description:	MERCURY
Waste Code:	D010
Waste Description:	SELENIUM
Waste Code:	D011
Waste Description:	SILVER
Waste Code:	D016
Waste Description:	2,4-D (2,4-DICHLOROPHENOXYACETIC ACID)
Waste Code:	D018
Waste Description:	BENZENE
Waste Code:	D022
Waste Description:	CHLOROFORM
Waste Code:	D024
Waste Description:	M-CRESOL
Waste Code:	D035
Waste Description:	METHYL ETHYL KETONE
Waste Code:	P001
Waste Description:	2H-1-BENZOPYRAN-2-ONE, 4-HYDROXY-3-(3-OXO-1-PHENYLBUTYL)-, & SALTS, WHEN PRESENT AT CONCENTRATIONS GREATER THAN 0.3% (OR) WARFARIN, & SALTS, WHEN PRESENT AT CONCENTRATIONS GREATER THAN 0.3%
Waste Code:	P075
Waste Description:	NICOTINE, & SALTS (OR) PYRIDINE, 3-(1-METHYL-2-PYRROLIDINYL)-,(S)-, & SALTS
Waste Code:	U002
Waste Description:	2-PROPANONE (I) (OR) ACETONE (I)
Waste Code:	U010
Waste Description:	AZIRINO [2',3':3,4]PYRROLO[1,2-A]INDOLE-4,7-DIONE, 6-AMINO-8-[[[AMINOCARBONYLOXY]METHYL]-1,1A,2,8,8A,8B-HEXAHYDRO-8A-METHOXY-5-METHYL-, [1AS-(1AALPHA, 8BETA, 8AALPHA, 8BALPHA)]- (OR)



Map ID  
Direction  
Distance  
Elevation

MAP FINDINGS

Site

Database(s)

EDR ID Number  
EPA ID Number

**KROGER #0011-0402 (Continued)**

**1016675499**

MITOMYCIN C

Waste Code:	U035
Waste Description:	BENZENEBUTANOIC ACID, 4-[BIS(2-CHLOROETHYL)AMINO]- (OR) CHLORAMBUCIL
Waste Code:	U044
Waste Description:	CHLOROFORM (OR) METHANE, TRICHLORO-
Waste Code:	U058
Waste Description:	2H-1,3,2-OXAZAPHOSPHORIN-2-AMINE, N,N-BIS(2-CHLOROETHYL)TETRAHYDRO-, 2-OXIDE (OR) CYCLOPHOSPHAMIDE
Waste Code:	U059
Waste Description:	5,12-NAPHTHACENEDIONE, 8-ACETYL-10-[(3-AMINO-2,3,6-TRIDEOXY)-ALPHA-L-LYXO-HEXOPYRANOSYL)OXY]-7,8,9,10-TETRAHYDRO-6,8,11-TRIHYDROXY-1-METHOXY-, (8S-CIS)- (OR) DAUNOMYCIN
Waste Code:	U089
Waste Description:	DIETHYLSTILBESTEROL (OR) PHENOL, 4,4'-(1,2-DIETHYL-1,2-ETHENEDIYL)BIS, (E)-
Waste Code:	U129
Waste Description:	CYCLOHEXANE, 1,2,3,4,5,6-HEXACHLORO-, (1ALPHA, 2ALPHA, 3BETA, 4ALPHA, 5ALPHA, 6BETA)- (OR) LINDANE
Waste Code:	U132
Waste Description:	HEXACHLOROPHENE (OR) PHENOL, 2,2'-METHYLENEBIS[3,4,6-TRICHLORO-
Waste Code:	U144
Waste Description:	ACETIC ACID, LEAD(2+) SALT (OR) LEAD ACETATE
Waste Code:	U150
Waste Description:	L-PHENYLALANINE, 4-[BIS(2-CHLOROETHYL)AMINO]- (OR) MELPHALAN
Waste Code:	U187
Waste Description:	ACETAMIDE, N-(4-ETHOXYPHENYL)- (OR) PHENACETIN
Waste Code:	U188
Waste Description:	PHENOL
Waste Code:	U200
Waste Description:	RESERPINE (OR) YOHIMBAN-16-CARBOXYLIC ACID, 11,17-DIMETHOXY-18-[(3,4,5-TRIMETHOXYBENZOYL)OXY]-, METHYL ESTER, (3BETA, 16BETA, 17ALPHA, 18BETA, 20ALPHA)-
Waste Code:	U201
Waste Description:	1,3-BENZENEDIOL (OR) RESORCINOL
Waste Code:	U202
Waste Description:	1,2-BENZISOTHIAZOL-3(2H)-ONE, 1,1-DIOXIDE, & SALTS (OR) SACCHARIN, & SALTS
Waste Code:	U204
Waste Description:	SELENIUS ACID (OR) SELENIUM DIOXIDE
Waste Code:	U205



Map ID  
Direction  
Distance  
Elevation

MAP FINDINGS

Site

Database(s)

EDR ID Number  
EPA ID Number

**KROGER #0011-0402 (Continued)**

**1016675499**

Waste Description:

SELENIUM SULFIDE (OR) SELENIUM SULFIDE SES2 (R,T)

Handler - Owner Operator:

Owner/Operator Indicator:	Owner
Owner/Operator Name:	THE KROGER CO
Legal Status:	Private
Date Became Current:	1994-10-27 00:00:00.
Date Ended Current:	Not reported
Owner/Operator Address:	2175 PARKLAKE DR
Owner/Operator City,State,Zip:	ATLANTA, GA 30345
Owner/Operator Telephone:	770-496-7557
Owner/Operator Telephone Ext:	Not reported
Owner/Operator Fax:	Not reported
Owner/Operator Email:	Not reported

Owner/Operator Indicator:	Owner
Owner/Operator Name:	THE KROGER CO
Legal Status:	Private
Date Became Current:	1994-10-27 00:00:00.
Date Ended Current:	Not reported
Owner/Operator Address:	2175 PARKLAKE DR
Owner/Operator City,State,Zip:	ATLANTA, GA 30345
Owner/Operator Telephone:	770-496-7557
Owner/Operator Telephone Ext:	Not reported
Owner/Operator Fax:	Not reported
Owner/Operator Email:	Not reported

Owner/Operator Indicator:	Operator
Owner/Operator Name:	THE KROGER CO
Legal Status:	Private
Date Became Current:	1994-10-27 00:00:00.
Date Ended Current:	Not reported
Owner/Operator Address:	Not reported
Owner/Operator City,State,Zip:	Not reported
Owner/Operator Telephone:	Not reported
Owner/Operator Telephone Ext:	Not reported
Owner/Operator Fax:	Not reported
Owner/Operator Email:	Not reported

Owner/Operator Indicator:	Operator
Owner/Operator Name:	THE KROGER CO.
Legal Status:	Private
Date Became Current:	1994-10-27 00:00:00.
Date Ended Current:	Not reported
Owner/Operator Address:	Not reported
Owner/Operator City,State,Zip:	Not reported
Owner/Operator Telephone:	Not reported
Owner/Operator Telephone Ext:	Not reported
Owner/Operator Fax:	Not reported
Owner/Operator Email:	Not reported

Owner/Operator Indicator:	Owner
Owner/Operator Name:	THE KROGER CO.
Legal Status:	Private
Date Became Current:	1994-10-27 00:00:00.
Date Ended Current:	Not reported
Owner/Operator Address:	2175 PARKLAKE DRIVE



Map ID  
Direction  
Distance  
Elevation

MAP FINDINGS

Site

Database(s)

EDR ID Number  
EPA ID Number

**KROGER #0011-0402 (Continued)**

**1016675499**

Owner/Operator City,State,Zip: ATLANTA, GA 30345  
Owner/Operator Telephone: 770-496-7557  
Owner/Operator Telephone Ext: Not reported  
Owner/Operator Fax: Not reported  
Owner/Operator Email: Not reported

Owner/Operator Indicator: Operator  
Owner/Operator Name: THE KROGER CO  
Legal Status: Private  
Date Became Current: 1994-10-27 00:00:00.  
Date Ended Current: Not reported  
Owner/Operator Address: 2175 PARKLAKE DR  
Owner/Operator City,State,Zip: ATLANTA, GA 30345  
Owner/Operator Telephone: 770-496-7557  
Owner/Operator Telephone Ext: Not reported  
Owner/Operator Fax: Not reported  
Owner/Operator Email: Not reported

Owner/Operator Indicator: Owner  
Owner/Operator Name: THE KROGER CO  
Legal Status: Private  
Date Became Current: 1994-10-27 00:00:00.  
Date Ended Current: Not reported  
Owner/Operator Address: 2175 PARKLAKE DR  
Owner/Operator City,State,Zip: ATLANTA, GA 30345  
Owner/Operator Telephone: 770-496-7557  
Owner/Operator Telephone Ext: Not reported  
Owner/Operator Fax: Not reported  
Owner/Operator Email: Not reported

Owner/Operator Indicator: Operator  
Owner/Operator Name: THE KROGER CO.  
Legal Status: Private  
Date Became Current: 1994-10-27 00:00:00.  
Date Ended Current: Not reported  
Owner/Operator Address: 4045 MARIETTA HWY  
Owner/Operator City,State,Zip: CANTON, GA 30114  
Owner/Operator Telephone: Not reported  
Owner/Operator Telephone Ext: Not reported  
Owner/Operator Fax: Not reported  
Owner/Operator Email: Not reported

Owner/Operator Indicator: Operator  
Owner/Operator Name: THE KROGER CO  
Legal Status: Private  
Date Became Current: 1994-10-27 00:00:00.  
Date Ended Current: Not reported  
Owner/Operator Address: 2175 PARKLAKE DR  
Owner/Operator City,State,Zip: ATLANTA, GA 30345  
Owner/Operator Telephone: 770-496-7557  
Owner/Operator Telephone Ext: Not reported  
Owner/Operator Fax: Not reported  
Owner/Operator Email: Not reported

Owner/Operator Indicator: Owner  
Owner/Operator Name: THE KROGER CO.  
Legal Status: Private



Map ID  
Direction  
Distance  
Elevation

MAP FINDINGS

Site

Database(s)

EDR ID Number  
EPA ID Number

**KROGER #0011-0402 (Continued)**

**1016675499**

Date Became Current: 1994-10-27 00:00:00.  
Date Ended Current: Not reported  
Owner/Operator Address: 1014 VINE ST., 3RD FLOOR  
Owner/Operator City,State,Zip: CINCINNATI, OH 45202  
Owner/Operator Telephone: 513-698-1710  
Owner/Operator Telephone Ext: Not reported  
Owner/Operator Fax: Not reported  
Owner/Operator Email: STEPHANIE.BARLOW@KROGER.COM

**Historic Generators:**

Receive Date: 2014-04-18 00:00:00.0  
Handler Name: KROGER #0402-011  
Federal Waste Generator Description: Conditionally Exempt Small Quantity Generator  
State District Owner: Not reported  
Large Quantity Handler of Universal Waste: No  
Recognized Trader Importer: No  
Recognized Trader Exporter: No  
Spent Lead Acid Battery Importer: No  
Spent Lead Acid Battery Exporter: No  
Current Record: No  
Non Storage Recycler Activity: Not reported  
Electronic Manifest Broker: Not reported

Receive Date: 2016-03-16 00:00:00.0  
Handler Name: KROGER #0402-011  
Federal Waste Generator Description: Conditionally Exempt Small Quantity Generator  
State District Owner: Not reported  
Large Quantity Handler of Universal Waste: No  
Recognized Trader Importer: No  
Recognized Trader Exporter: No  
Spent Lead Acid Battery Importer: No  
Spent Lead Acid Battery Exporter: No  
Current Record: No  
Non Storage Recycler Activity: Not reported  
Electronic Manifest Broker: Not reported

Receive Date: 2014-03-11 00:00:00.0  
Handler Name: KROGER E0402-011  
Federal Waste Generator Description: Large Quantity Generator  
State District Owner: GA  
Large Quantity Handler of Universal Waste: No  
Recognized Trader Importer: No  
Recognized Trader Exporter: No  
Spent Lead Acid Battery Importer: No  
Spent Lead Acid Battery Exporter: No  
Current Record: No  
Non Storage Recycler Activity: Not reported  
Electronic Manifest Broker: Not reported

Receive Date: 2014-04-15 00:00:00.0  
Handler Name: KROGER #0402-011  
Federal Waste Generator Description: Conditionally Exempt Small Quantity Generator  
State District Owner: GA  
Large Quantity Handler of Universal Waste: No  
Recognized Trader Importer: No  
Recognized Trader Exporter: No  
Spent Lead Acid Battery Importer: No



Map ID  
Direction  
Distance  
Elevation

MAP FINDINGS

Site

Database(s)

EDR ID Number  
EPA ID Number

**KROGER #0011-0402 (Continued)**

**1016675499**

Spent Lead Acid Battery Exporter:	No
Current Record:	No
Non Storage Recycler Activity:	Not reported
Electronic Manifest Broker:	Not reported
Receive Date:	2018-07-02 00:00:00.0
Handler Name:	KROGER #0011-0402
Federal Waste Generator Description:	Conditionally Exempt Small Quantity Generator
State District Owner:	GA
Large Quantity Handler of Universal Waste:	No
Recognized Trader Importer:	No
Recognized Trader Exporter:	No
Spent Lead Acid Battery Importer:	No
Spent Lead Acid Battery Exporter:	No
Current Record:	Yes
Non Storage Recycler Activity:	No
Electronic Manifest Broker:	No

List of NAICS Codes and Descriptions:

NAICS Code:	44511
NAICS Description:	SUPERMARKETS AND OTHER GROCERY (EXCEPT CONVENIENCE) STORES

Facility Has Received Notices of Violation:

Found Violation:	No
Agency Which Determined Violation:	Not reported
Violation Short Description:	Not reported
Date Violation was Determined:	Not reported
Actual Return to Compliance Date:	Not reported
Return to Compliance Qualifier:	Not reported
Violation Responsible Agency:	Not reported
Scheduled Compliance Date:	Not reported
Enforcement Identifier:	Not reported
Date of Enforcement Action:	Not reported
Enforcement Responsible Agency:	Not reported
Enforcement Docket Number:	Not reported
Enforcement Attorney:	Not reported
Corrective Action Component:	Not reported
Appeal Initiated Date:	Not reported
Appeal Resolution Date:	Not reported
Disposition Status Date:	Not reported
Disposition Status:	Not reported
Disposition Status Description:	Not reported
Consent/Final Order Sequence Number:	Not reported
Consent/Final Order Respondent Name:	Not reported
Consent/Final Order Lead Agency:	Not reported
Enforcement Type:	Not reported
Enforcement Responsible Person:	Not reported
Enforcement Responsible Sub-Organization:	Not reported
SEP Sequence Number:	Not reported
SEP Expenditure Amount:	Not reported
SEP Scheduled Completion Date:	Not reported
SEP Actual Date:	Not reported
SEP Defaulted Date:	Not reported
SEP Type:	Not reported
SEP Type Description:	Not reported
Proposed Amount:	Not reported



Map ID  
Direction  
Distance  
Elevation

MAP FINDINGS

Site

Database(s)

EDR ID Number  
EPA ID Number

**KROGER #0011-0402 (Continued)**

**1016675499**

Final Monetary Amount: Not reported  
Paid Amount: Not reported  
Final Count: Not reported  
Final Amount: Not reported

Found Violation: No  
Agency Which Determined Violation: Not reported  
Violation Short Description: Not reported  
Date Violation was Determined: Not reported  
Actual Return to Compliance Date: Not reported  
Return to Compliance Qualifier: Not reported  
Violation Responsible Agency: Not reported  
Scheduled Compliance Date: Not reported  
Enforcement Identifier: Not reported  
Date of Enforcement Action: Not reported  
Enforcement Responsible Agency: Not reported  
Enforcement Docket Number: Not reported  
Enforcement Attorney: Not reported  
Corrective Action Component: Not reported  
Appeal Initiated Date: Not reported  
Appeal Resolution Date: Not reported  
Disposition Status Date: Not reported  
Disposition Status: Not reported  
Disposition Status Description: Not reported  
Consent/Final Order Sequence Number: Not reported  
Consent/Final Order Respondent Name: Not reported  
Consent/Final Order Lead Agency: Not reported  
Enforcement Type: Not reported  
Enforcement Responsible Person: Not reported  
Enforcement Responsible Sub-Organization: Not reported  
SEP Sequence Number: Not reported  
SEP Expenditure Amount: Not reported  
SEP Scheduled Completion Date: Not reported  
SEP Actual Date: Not reported  
SEP Defaulted Date: Not reported  
SEP Type: Not reported  
SEP Type Description: Not reported  
Proposed Amount: Not reported  
Final Monetary Amount: Not reported  
Paid Amount: Not reported  
Final Count: Not reported  
Final Amount: Not reported

**Evaluation Action Summary:**

Evaluation Date: 2014-03-01 00:00:00.0  
Evaluation Responsible Agency: State  
Found Violation: No  
Evaluation Type Description: NON-FINANCIAL RECORD REVIEW  
Evaluation Responsible Person Identifier: GAMEW  
Evaluation Responsible Sub-Organization: GCU  
Actual Return to Compliance Date: Not reported  
Scheduled Compliance Date: Not reported  
Date of Request: Not reported  
Date Response Received: Not reported  
Request Agency: Not reported  
Former Citation: Not reported



Map ID  
Direction  
Distance  
Elevation

MAP FINDINGS

Site

Database(s)

EDR ID Number  
EPA ID Number

**KROGER #0011-0402 (Continued)**

**1016675499**

Evaluation Date:	2016-03-01 00:00:00.0
Evaluation Responsible Agency:	State
Found Violation:	No
Evaluation Type Description:	NON-FINANCIAL RECORD REVIEW
Evaluation Responsible Person Identifier:	GACPW
Evaluation Responsible Sub-Organization:	GCU
Actual Return to Compliance Date:	Not reported
Scheduled Compliance Date:	Not reported
Date of Request:	Not reported
Date Response Received:	Not reported
Request Agency:	Not reported
Former Citation:	Not reported

**FINDS:**

Registry ID: 110058884373

[Click Here:](#)

**Environmental Interest/Information System:**

RCRAInfo is a national information system that supports the Resource Conservation and Recovery Act (RCRA) program through the tracking of events and activities related to facilities that generate, transport, and treat, store, or dispose of hazardous waste. RCRAInfo allows RCRA program staff to track the notification, permit, compliance, and corrective action activities required under RCRA.

HAZARDOUS WASTE BIENNIAL REPORTER

[Click this hyperlink](#) while viewing on your computer to access additional FINDS: detail in the EDR Site Report.

**A9  
NW  
< 1/8  
0.071 mi.  
373 ft.**

**KROGER FUEL CENTER #402  
4045 MARIETTA HIGHWAY  
CANTON, GA**

**AST A100499307  
N/A**

**Site 9 of 9 in cluster A**

**Relative:  
Higher**

**AST:**

**Actual:  
1063 ft.**

Name:	KROGER FUEL CENTER #402
Address:	4045 MARIETTA HIGHWAY
City,State,Zip:	CANTON, GA
Owner Name:	The Kroger Co
Owner Address:	Not reported
Owner City/State/Zip:	Not reported
Number Of Tanks:	Not reported
Tank Capacity:	Not reported
File No:	028-SSS-171



Map ID  
Direction  
Distance  
Elevation

MAP FINDINGS

EDR ID Number  
EPA ID Number

**B10**  
**NW**  
**< 1/8**  
**0.073 mi.**  
**383 ft.**

**FINESSE CLEANERS**  
**4043 MARIETTA HWY # 100**  
**CANTON, GA 30114**

**Site 1 of 2 in cluster B**

**DRYCLEANERS** **S109505656**  
**N/A**

**Relative:**  
**Higher**

DRYCLN:

**Actual:**  
**1063 ft.**

Name: FINESSE CLEANERS  
Address: 4043 MARIETTA HWY # 100  
City,State,Zip: CANTON, GA 30114-8306  
Contact Name: Mack Patel  
Phone Number: 770-720-1504  
Contact Name: Mack Patel  
MSA code: 520  
MSA desc: ATLANTA, GA  
CBSA code: 12060  
CBSA descr: ATLANTA SPGS, GA  
Metro Micro Indicator: 2  
CSA code: 122  
Csa descr: ATLANTA-SANDY SPRINGS-GAINESVILLE, GA-AL  
Census tract: 90601  
Census block group: 3  
Latitude: 34.217562999999998  
Longitude: -84.505668999999997  
Match level code: 0  
Secondary address: 4043 Marietta Hwy # 100  
Secondary city: Canton  
Secondary state: GA  
Secondary zip10: 30114-8306  
Secondary carrier route code: R015  
Fax number: Not reported  
Toll free number: Not reported  
Web site: Not reported  
Selected SIC code: 721201  
Selected SIC desc: Cleaners  
Primary SIC code: 721201  
Primary SIC desc: Cleaners  
NAICS code: 81232002  
NAICS desc: Drycleaning & Laundry Svcs  
Location employment size code: A  
Location employment size desc: 2008-01-04 00:00:00  
Actual location employment size: 2  
Modeled employment size: A  
Location sales volume code: A  
Location sales volume desc: Less Than \$500,000  
Actual location sales volume: 120  
Corporate sales volume code: Not reported  
Corporate sales volume desc: Not reported  
Actual corporate sales volume: Not reported  
Asset size: S  
Name: Mr Mack Patel  
Title: Owner  
Ethnicity code: Indian  
Infousa id: 253240493  
Site Number: 253240493  
HQ branch code: 9  
HQ branch desc: Single Loc  
Public company indicator code: 0  
Public filing indicator: N



Map ID  
Direction  
Distance  
Elevation

MAP FINDINGS

Site

Database(s)

EDR ID Number  
EPA ID Number

**FINESSE CLEANERS (Continued)**

**S109505656**

Individual firm code: 2  
Individual firm desc: Firm/Business  
Year SIC added: 200505  
Year first appeared in yellow pages: 2004  
Yellow page code: Not reported  
Transaction date: 200505  
Call status code: M  
Call status desc: Answering Machine  
Credit score code: C+  
Credit score desc: 75 to 79  
Actual credit score: 76  
Ad size code: Not reported  
Population code: 1  
Population desc: Less Than 25,000  
Square footage code: A  
Square footage desc: 0 - 2,499  
Radial distance from target element: .  
Actnumbus multitenant location: 10+  
Building num multi tenant: 224382  
Number of pcs code: 0 - 1 PCs  
Affluent neighborhood location: N  
Big business: N  
Female owner exec: N  
Highincomeexec: N  
Hightechbusiness: N  
Medium size business entrepreneur: N  
Small business entrepreneur: Y  
Tertiary address: Canton Kroger Shopping Ctr  
Tertiary city: Canton  
Tertiary state: GA  
Tertiary zip10: 30114  
White collar percentage: 29  
White collar indicator: 0  
Production date: 12/02/2008  
Obsolescence date: 06/02/2009  
Source: infoUSA  
Bookno: DPV

**B11  
NW  
< 1/8  
0.073 mi.  
383 ft.**

**OXFORD CLEANERS  
4043 MARIETTA HWY STE 100  
CANTON, GA 30114**

**EDR Hist Cleaner 1020056602  
N/A**

**Site 2 of 2 in cluster B**

**Relative:  
Higher**

EDR Hist Cleaner

**Actual:  
1063 ft.**

Year:	Name:	Type:
2006	OXFORD CLEANERS	Drycleaning Plants, Except Rugs
2007	OXFORD CLEANERS	Drycleaning Plants, Except Rugs
2008	OXFORD CLEANERS	Drycleaning Plants, Except Rugs
2009	OXFORD CLEANERS	Drycleaning Plants, Except Rugs
2010	OXFORD CLEANERS	Drycleaning Plants, Except Rugs
2011	OXFORD CLEANERS	Drycleaning Plants, Except Rugs
2012	OXFORD CLEANERS	Drycleaning Plants, Except Rugs
2013	OXFORD CLEANERS	Drycleaning Plants, Except Rugs
2014	OXFORD CLEANERS	Drycleaning Plants, Except Rugs



Map ID  
Direction  
Distance  
Elevation

MAP FINDINGS

Site

Database(s)

EDR ID Number  
EPA ID Number

12  
ENE  
1/8-1/4  
0.231 mi.  
1221 ft.

**CONAGRA POULTRY RELEASE**  
**POSTAL ADDRESS IS UNAVAILABLE FOR THE SITE**  
**CANTON, GA**

**SEMS 1006812497**  
**GAN000407604**

**Relative:**  
**Lower**

SEMS:

**Actual:**  
**1026 ft.**

Site ID: 0407604  
EPA ID: GAN000407604  
Name: CONAGRA POULTRY RELEASE  
Address: POSTAL ADDRESS IS UNAVAILABLE FOR THE SITE  
Address 2: Not reported  
City,State,Zip: CANTON, GA  
Cong District: Not reported  
FIPS Code: 13057  
Latitude: Not reported  
Longitude: Not reported  
FF: N  
NPL: Not on the NPL  
Non NPL Status: Removal Only Site (No Site Assessment Work Needed)

SEMS Detail:

Region: 04  
Site ID: 0407604  
EPA ID: GAN000407604  
Site Name: CONAGRA POULTRY RELEASE  
NPL: N  
FF: N  
OU: 00  
Action Code: PJ  
Action Name: RP EM REM  
SEQ: 1  
Start Date: 2002-10-04 04:00:00  
Finish Date: 10/7/2002 4:00:00 AM  
Qual: C  
Current Action Lead: EPA Ovrsght

C13  
NE  
1/4-1/2  
0.475 mi.  
2510 ft.

**FEDEX CANTON SPILL**  
**654 UNIVETER ROAD**  
**CANTON, GA 30115**

**SEMS 1024363910**  
**GAN000407094**

**Site 1 of 2 in cluster C**

**Relative:**  
**Higher**

SEMS:

**Actual:**  
**1065 ft.**

Site ID: 0407094  
EPA ID: GAN000407094  
Name: FEDEX CANTON SPILL  
Address: 654 UNIVETER ROAD  
Address 2: Not reported  
City,State,Zip: CANTON, GA 30115  
Cong District: Not reported  
FIPS Code: 13057  
Latitude: Not reported  
Longitude: Not reported  
FF: N  
NPL: Not on the NPL  
Non NPL Status: Removal Only Site (No Site Assessment Work Needed)

SEMS Detail:

Region: 04



Map ID  
Direction  
Distance  
Elevation

MAP FINDINGS

Site

Database(s)

EDR ID Number  
EPA ID Number

**FEDEX CANTON SPILL (Continued)**

**1024363910**

Site ID: 0407094  
EPA ID: GAN000407094  
Site Name: FEDEX CANTON SPILL  
NPL: N  
FF: N  
OU: 00  
Action Code: PJ  
Action Name: RP EM REM  
SEQ: 1  
Start Date: 2018-09-24 05:00:00  
Finish Date: 9/26/2018 5:00:00 AM  
Qual: C  
Current Action Lead: EPA Ovrsght

**C14  
NE  
1/4-1/2  
0.475 mi.  
2510 ft.**

**SEABOARD FARMS OF CANTON INC/POU  
654 UNIVETER RD  
CANTON, GA**

**Site 2 of 2 in cluster C**

**LUST  
UST  
SPILLS  
Financial Assurance  
TIER 2**

**U001474876  
N/A**

**Relative:  
Higher**

**LUST:**

**Actual:  
1065 ft.**

Name: SEABOARD FARMS OF CANTON INC/POU  
Address: 654 UNIVETER RD  
City,State,Zip: CANTON, GA 30115  
Facility ID: 00280150  
Leak ID: Not reported  
Description: Not reported  
Cleanup Status: NFA - No Further Action  
Date Received: 12/03/2009  
Project Officer: Ron Wallace  
Project Name: UST - 1 - SEABOARD FARMS OF CANTON INC/POU  
Site Code Description: Owner/Operator funded site  
No Further Action Date: 12/04/2009

**Facility:**

Name: SEABOARD FARMS OF CANTON INC/POU  
Address: 654 UNIVETER RD  
City,State,Zip: CANTON, GA  
Facility Id: 280150  
Facility Status: Inactive  
Facility Type: Farm  
District: Not reported  
Owner Name: SEABOARD CORPORATION  
Contact ID: Not reported  
Owner Address: 9000 W 67TH STREET  
Owner City: SHAWNEE MISSION  
Owner State: KS  
Owner Zip: 66201  
Owner Telephone: 800 2554108

**Tank:**

Tank ID: 2  
Tank Status: Removed from Ground  
Tank Material: Bare Steel  
Pipe Type: Not reported  
Tank Overfill Type: Not reported  
Install Date: 03/13/1981



Map ID  
Direction  
Distance  
Elevation

MAP FINDINGS

Site

Database(s)

EDR ID Number  
EPA ID Number

**SEABOARD FARMS OF CANTON INC/POU (Continued)**

**U001474876**

Facility ID: 280150  
Status Date: Not reported  
Product: Diesel  
Pipe Material: Bare Steel  
Overfill Protection: Not reported  
Overfill Installed: Not reported  
Tank Exempt From Spill: Not reported  
Date Spill Device Installed: Not reported  
Tank Capacity: 20000

Tank ID: 3  
Tank Status: Removed from Ground  
Tank Material: Bare Steel  
Pipe Type: Not reported  
Tank Overfill Type: Not reported  
Install Date: 03/15/1974  
Facility ID: 280150  
Status Date: Not reported  
Product: Gas (Historical Use)  
Pipe Material: Bare Steel  
Overfill Protection: Not reported  
Overfill Installed: Not reported  
Tank Exempt From Spill: Not reported  
Date Spill Device Installed: Not reported  
Tank Capacity: 3000

Tank ID: 4  
Tank Status: Removed from Ground  
Tank Material: Bare Steel  
Pipe Type: Not reported  
Tank Overfill Type: Not reported  
Install Date: 03/15/1974  
Facility ID: 280150  
Status Date: Not reported  
Product: Gas (Historical Use)  
Pipe Material: Bare Steel  
Overfill Protection: Not reported  
Overfill Installed: Not reported  
Tank Exempt From Spill: Not reported  
Date Spill Device Installed: Not reported  
Tank Capacity: 3000

Tank ID: 5  
Tank Status: Removed from Ground  
Tank Material: Bare Steel  
Pipe Type: Not reported  
Tank Overfill Type: Not reported  
Install Date: 03/15/1974  
Facility ID: 280150  
Status Date: Not reported  
Product: Gas (Historical Use)  
Pipe Material: Bare Steel  
Overfill Protection: Not reported  
Overfill Installed: Not reported  
Tank Exempt From Spill: Not reported  
Date Spill Device Installed: Not reported  
Tank Capacity: 10000



Map ID  
Direction  
Distance  
Elevation

MAP FINDINGS

Site

Database(s)

EDR ID Number  
EPA ID Number

**SEABOARD FARMS OF CANTON INC/POU (Continued)**

**U001474876**

Tank ID: 6  
Tank Status: Removed from Ground  
Tank Material: Bare Steel  
Pipe Type: Not reported  
Tank Overfill Type: Not reported  
Install Date: 03/16/1971  
Facility ID: 280150  
Status Date: Not reported  
Product: Diesel  
Pipe Material: Bare Steel  
Overfill Protection: Not reported  
Overfill Installed: Not reported  
Tank Exempt From Spill: Not reported  
Date Spill Device Installed: Not reported  
Tank Capacity: 10000

Tank ID: 7  
Tank Status: Removed from Ground  
Tank Material: Bare Steel  
Pipe Type: Not reported  
Tank Overfill Type: Not reported  
Install Date: 03/16/1971  
Facility ID: 280150  
Status Date: Not reported  
Product: Diesel  
Pipe Material: Bare Steel  
Overfill Protection: Not reported  
Overfill Installed: Not reported  
Tank Exempt From Spill: Not reported  
Date Spill Device Installed: Not reported  
Tank Capacity: 10000

**SPILLS:**

Name: PILGRIM  
Address: 654 UNIVETER RD  
City,State,Zip: CANTON, GA  
CTS Number: Not reported  
Spill Number: Not reported  
UN Number: Not reported  
UN Number2: Not reported  
Report Number: Not reported  
Report Date: Not reported  
Report Time: Not reported  
Spill Date: Not reported  
Spill Time: Not reported  
Incident Type: Not reported  
Material Involved: Not reported  
Quantity: Not reported  
Phase: Not reported  
Radioactive: Not reported  
Material 2: Not reported  
Quantity 2: Not reported  
Phase 2: Not reported  
Radioactive 2: Not reported  
Waterway Impctd: Not reported  
Evacuation: Not reported



Map ID  
Direction  
Distance  
Elevation

MAP FINDINGS

Site

Database(s)

EDR ID Number  
EPA ID Number

**SEABOARD FARMS OF CANTON INC/POU (Continued)**

**U001474876**

Caller:	Norman Allen
Organization:	Not reported
Org Phone:	Not reported
Primary Concern:	HMS
Associate Name:	whitea
Investigation Date:	01/31/2015
Resolved:	Y
Closure Date:	01/31/2015
Ten Days Follow Up:	Y
Transferred Record:	Not reported
Fire:	Not reported
Police:	Not reported
Sheriff:	Not reported
GSP:	Not reported
Medical:	Not reported
EPA:	Not reported
USCG:	Not reported
EMA:	Not reported
DRN:	Not reported
DOT:	Not reported
Responsible Prty:	Not reported
RP Contact:	Not reported
RP Address:	Not reported
RP Phone:	Not reported
RP City:	Not reported
Action Code:	Not reported
Action:	Not reported
Investigator:	Not reported
EOC Operator:	Not reported
Time EOC Notifd:	Not reported
Time Dispatched:	Not reported
Complaint Code:	75833
Complaint ID:	Not reported
Complaint Referred:	Not reported
Report Sum:	Not reported
At:	Not reported
DDO:	Not reported
Date Recieved:	01/31/2015
Comments:	Not reported
Comments 1:	Not reported
Referred:	Not reported
Comments 2:	Not reported
Substance:	Not reported
Comments 3:	Not reported
Location:	Not reported
Comments 4:	Not reported
Source:	Pilgrim
Comments 5:	Not reported
Details:	Not reported
Additional Info:	Not reported
Comments 6:	Not reported
Comments 7:	Not reported
Incident:	Not reported
Primary Concern 1 Description:	Hazardous material spill
Primary Concern 2:	Not reported
Primary Concern 2 Description:	Hazardous material spill
Source Address 1:	Not reported



Map ID  
Direction  
Distance  
Elevation

MAP FINDINGS

Site

Database(s)

EDR ID Number  
EPA ID Number

**SEABOARD FARMS OF CANTON INC/POU (Continued)**

**U001474876**

Source Address 2: Not reported  
Source City: Not reported  
Source State: Not reported  
Source Zip: Not reported  
Direction: Not reported  
Caller Address 1: Not reported  
Caller Address 2: Not reported  
Caller City: Not reported  
Caller State: Not reported  
Caller Zip: Not reported  
Comp City: Not reported  
Branch: Not reported  
BDesc: Not reported  
Program: Not reported  
Prog Desc: Not reported  
Accept Date: Not reported  
Assign Date: Not reported  
FUI Need: Not reported  
Refer 2: Not reported  
Contact: Not reported  
Active: Not reported  
Facility ID: Not reported  
Approved Date: Not reported  
Facility Status: Not reported

**Spill Action:**

Complaint Code: 75833  
Code Desc: Initial Investigation  
Event Date: 01/31/2015  
Comments: 0842 hrs Text notification received from GEMA. I confirmed receipt with GEMA then called Norman Allen at Pilgrim who stated a cracked feed line released less than 20 lbs of Anhydrous Ammonia and has since been repaired. I notified Christina Jagonase via email. I recommend closing this report with no further EPD ERT actions required at this time.

Investigator: whitea  
Entry Date: 01/31/2015

Name: PILGRIMS PRIDE  
Address: 654 UNIVETER ROAD CANTON 30115  
City,State,Zip: GA  
CTS Number: Not reported  
Spill Number: Not reported  
UN Number: Not reported  
UN Number2: Not reported  
Report Number: Not reported  
Report Date: Not reported  
Report Time: Not reported  
Spill Date: Not reported  
Spill Time: Not reported  
Incident Type: Not reported  
Material Involved: Not reported  
Quantity: Not reported  
Phase: Not reported  
Radioactive: Not reported  
Material 2: Not reported



Map ID  
Direction  
Distance  
Elevation

MAP FINDINGS

Site

Database(s)

EDR ID Number  
EPA ID Number

**SEABOARD FARMS OF CANTON INC/POU (Continued)**

**U001474876**

Quantity 2:	Not reported
Phase 2:	Not reported
Radioactive 2:	Not reported
Waterway Impctd:	Not reported
Evacuation:	Not reported
Caller:	DANON SCOGGINS
Organization:	Not reported
Org Phone:	Not reported
Primary Concern:	Air Quality Control
Associate Name:	Not reported
Investigation Date:	Not reported
Resolved:	Not reported
Closure Date:	01/05/2010
Ten Days Follow Up:	Not reported
Transferred Record:	Not reported
Fire:	Not reported
Police:	Not reported
Sheriff:	Not reported
GSP:	Not reported
Medical:	Not reported
EPA:	Not reported
USCG:	Not reported
EMA:	Not reported
DRN:	Not reported
DOT:	Not reported
Responsible Prty:	Not reported
RP Contact:	Not reported
RP Address:	Not reported
RP Phone:	Not reported
RP City:	Not reported
Action Code:	Not reported
Action:	Not reported
Investigator:	Not reported
EOC Operator:	Not reported
Time EOC Notifd:	Not reported
Time Dispatched:	Not reported
Complaint Code:	60416
Complaint ID:	Not reported
Complaint Referred:	Not reported
Report Sum:	Not reported
At:	Not reported
DDO:	Not reported
Date Recieved:	12/22/2009
Comments:	Not reported
Comments 1:	Not reported
Referred:	Not reported
Comments 2:	Not reported
Substance:	Not reported
Comments 3:	Not reported
Location:	654 UNIVETER ROAD CANTON 30115
Comments 4:	Not reported
Source:	PILGRIMS PRIDE
Comments 5:	Not reported
Details:	CALLER IS REPORTING AN UNKNOWN AMOUNT OF A RELEASE OF AMMONIA (ANHYDROUS) TO THE AIR DUE TO A CONTHERM FAILURE IN AN MSC PROCESSING AREA. CONTHERM HAS BEEN VALVED OFF WITH A RELEASE TIME OF 5 MIN. NO INJURIES OR EVACUATION. 14:11 BRIEFED EPD DUTY OFFICER JEFF BARNES.



Map ID  
Direction  
Distance  
Elevation

MAP FINDINGS

Site

Database(s)

EDR ID Number  
EPA ID Number

**SEABOARD FARMS OF CANTON INC/POU (Continued)**

**U001474876**

14:19 REPORT FAXED TO PCEP.

Additional Info: Not reported  
Comments 6: Not reported  
Comments 7: Not reported  
Incident: Not reported  
Primary Concern 1 Description: Not reported  
Primary Concern 2: Not reported  
Primary Concern 2 Description: Not reported  
Source Address 1: 654 UNIVETER RD  
Source Address 2: Not reported  
Source City: CANTON  
Source State: Georgia  
Source Zip: 30115  
Direction: Not reported  
Caller Address 1: 654 UNIVETER ROAD  
Caller Address 2: Not reported  
Caller City: CANTON  
Caller State: Georgia  
Caller Zip: 30115  
Comp City: CANTON  
Branch: Not reported  
BDesc: Not reported  
Program: Not reported  
Prog Desc: Not reported  
Accept Date: 12/22/2009  
Assign Date: 12/22/2009  
FUI Need: Not reported  
Refer 2: Not reported  
Contact: DANON SCOGGINS  
Active: Not reported  
Facility ID: Not reported  
Approved Date: Not reported  
Facility Status: Not reported

**Spill Action:**

Complaint Code: 60416  
Code Desc: Initial Investigation  
Event Date: 12/22/2009  
Comments: Ddo Spoke To Caller Who Advised It Was A Small Release Contained To One Room Of Plant, The Plant Refer Tech Noticed While Conducting Rounds, Identified A Contherm (Heat Exchanger) Unit As Leaking, Valved Off, 5 Min Duration, No Injuries Or Off-Site Effects, Later Received Call @ 1500hrs From Scoggins Advising Between 10-20# Of Anh. Ammonia Leaked, Below The 100# Rq., Also Received Confirmatory All Clear Rpt. Via Email. Closed

Investigator: jeff barnes  
Entry Date: 12/31/2009

**GA Financial Assurance 1:**

Name: SEABOARD FARMS OF CANTON INC/POU  
Address: 654 UNIVETER RD  
City,State,Zip: CANTON, GA 30115  
Region: 1  
Facility ID: 280150  
Financial Responsibility: Not Marked



Map ID  
Direction  
Distance  
Elevation

MAP FINDINGS

Site

Database(s)

EDR ID Number  
EPA ID Number

**SEABOARD FARMS OF CANTON INC/POU (Continued)**

**U001474876**

Location Start Date: 03/12/1986  
Location End Date: 03/20/2000  
Location Status: Close  
Location Type: Farm  
Facility Status: INACTIVE

**GA TIER 2:**

Reporting Year: 2019  
Facility ID: 6656317  
Facility Country: Not reported  
Company Name: Pilgrim's Pride  
Date Submitted: 02/07/2020  
Filing Type: 302 312 RMP  
SIC Code: Not reported  
NAICS Code: 112340 811111 311119 311615  
Dun&Bradstreet Code: 007-33-4170  
Chemicals Same as Last Year: Not reported  
Data Tier 2 Signed: Not reported  
Dikes/Saveguard Measures: Not reported  
Facility Department: Not reported  
Facility Date Modified: 02/25/2020  
State Fees Total: Not reported  
Mailing Address: Not reported  
Mailing City,St,Zip: Not reported  
Mailing Country: Not reported  
Latitude: Not reported  
Longitude: Not reported  
Lat/Long Location Desc: Not reported  
Lat/Long Method: Not reported  
Number Employees on Site: Not reported  
Site Coordinate Abbrvtns Sbmtd: Not reported  
Fire District: Not reported  
Notes: Not reported  
Validity: Not reported

**Inventory:**

Facility Id: 6656317  
Year: 2019  
Chemical Inventory ID: Not reported  
Acute Health Risks: False  
Average Daily Amount: 43,692  
Average Daily Amount Code: Not reported  
CB Record ID: Not reported  
Chemical Same as Last Year: Not reported  
Chronic Health Risk: False  
CAS Number: 7664417  
EHS Substance: True  
Last Modified: Not reported  
Days on Site: Not reported  
Chemical Name: AMMONIA, ANHYDROUS  
Fire Hazard: Not reported  
Gas: True  
Liquid: True  
Max Daily Amount: 43,692  
Max Daily Amount Code: Not reported  
Max Amount in Largest Container: Not reported  
Mixture Form: False



Map ID  
Direction  
Distance  
Elevation

MAP FINDINGS

Site

Database(s)

EDR ID Number  
EPA ID Number

**SEABOARD FARMS OF CANTON INC/POU (Continued)**

**U001474876**

Sudden Release of Pressure Hazard: Not reported  
Pure Form: True  
Reactive Hazard: False  
Solid: False  
Facility Name: Pilgrim's Pride Canton, GA Complex  
Contact Info: Pilgrim's Pride Corporation  
Contact Type: Owner / Operator  
Email: cameron.bruett@jbssa.com  
Phone1: 970-506-8000  
Phone2: Not reported  
Phone3: Not reported  
Phone4: Not reported  
Phone5: Not reported  
Hazardous 1 least hazardous/4 most hazardous: 3  
Flammable 1 least flammable/4 most flammable: 1  
Reactive 1 least reactive/4 very reactive: 0  
Any characteristic over/above H F and R category: -

**Inventory:**

Facility Id: 6656317  
Year: 2019  
Chemical Inventory ID: Not reported  
Acute Health Risks: False  
Average Daily Amount: 43,692  
Average Daily Amount Code: Not reported  
CB Record ID: Not reported  
Chemical Same as Last Year: Not reported  
Chronic Health Risk: False  
CAS Number: 7664417  
EHS Substance: True  
Last Modified: Not reported  
Days on Site: Not reported  
Chemical Name: AMMONIA, ANHYDROUS  
Fire Hazard: Not reported  
Gas: True  
Liquid: True  
Max Daily Amount: 43,692  
Max Daily Amount Code: Not reported  
Max Amount in Largest Container: Not reported  
Mixture Form: False  
Sudden Release of Pressure Hazard: Not reported  
Pure Form: True  
Reactive Hazard: False  
Solid: False  
Facility Name: Pilgrim's Pride Canton, GA Complex  
Contact Info: Pilgrim's Pride Corporation  
Contact Type: Owner / Operator  
Email: cameron.bruett@jbssa.com  
Phone1: 970-506-8000  
Phone2: Not reported  
Phone3: Not reported  
Phone4: Not reported  
Phone5: Not reported  
Hazardous 1 least hazardous/4 most hazardous: 3  
Flammable 1 least flammable/4 most flammable: 1  
Reactive 1 least reactive/4 very reactive: 0  
Any characteristic over/above H F and R category: -



Map ID  
Direction  
Distance  
Elevation

MAP FINDINGS

Site

Database(s)

EDR ID Number  
EPA ID Number

SEABOARD FARMS OF CANTON INC/POU (Continued)

U001474876

Inventory:

Facility Id: 6656317  
Year: 2019  
Chemical Inventory ID: Not reported  
Acute Health Risks: False  
Average Daily Amount: 43,692  
Average Daily Amount Code: Not reported  
CB Record ID: Not reported  
Chemical Same as Last Year: Not reported  
Chronic Health Risk: False  
CAS Number: 7664417  
EHS Substance: True  
Last Modified: Not reported  
Days on Site: Not reported  
Chemical Name: AMMONIA, ANHYDROUS  
Fire Hazard: Not reported  
Gas: True  
Liquid: True  
Max Daily Amount: 43,692  
Max Daily Amount Code: Not reported  
Max Amount in Largest Container: Not reported  
Mixture Form: False  
Sudden Release of Pressure Hazard: Not reported  
Pure Form: True  
Reactive Hazard: False  
Solid: False  
Facility Name: Pilgrim's Pride Canton, GA Complex  
Contact Info: Pilgrim's Pride Corporation  
Contact Type: Owner / Operator  
Email: cameron.bruett@jbssa.com  
Phone1: 970-506-8000  
Phone2: Not reported  
Phone3: Not reported  
Phone4: Not reported  
Phone5: Not reported  
Hazardous 1 least hazardous/4 most hazardous: 3  
Flammable 1 least flammable/4 most flammable: 1  
Reactive 1 least reactive/4 very reactive: 0  
Any characteristic over/above H F and R category: -

Inventory:

Facility Id: 6656317  
Year: 2019  
Chemical Inventory ID: Not reported  
Acute Health Risks: False  
Average Daily Amount: 43,692  
Average Daily Amount Code: Not reported  
CB Record ID: Not reported  
Chemical Same as Last Year: Not reported  
Chronic Health Risk: False  
CAS Number: 7664417  
EHS Substance: True  
Last Modified: Not reported  
Days on Site: Not reported  
Chemical Name: AMMONIA, ANHYDROUS  
Fire Hazard: Not reported  
Gas: True



Map ID  
Direction  
Distance  
Elevation

MAP FINDINGS

Site

Database(s)

EDR ID Number  
EPA ID Number

**SEABOARD FARMS OF CANTON INC/POU (Continued)**

**U001474876**

Liquid: True  
Max Daily Amount: 43,692  
Max Daily Amount Code: Not reported  
Max Amount in Largest Container: Not reported  
Mixture Form: False  
Sudden Release of Pressure Hazard: Not reported  
Pure Form: True  
Reactive Hazard: False  
Solid: False  
Facility Name: Pilgrim's Pride Canton, GA Complex  
Contact Info: Pilgrim's Pride Corporation  
Contact Type: Owner / Operator  
Email: cameron.bruett@jbssa.com  
Phone1: 970-506-8000  
Phone2: Not reported  
Phone3: Not reported  
Phone4: Not reported  
Phone5: Not reported  
Hazardous 1 least hazardous/4 most hazardous: 3  
Flammable 1 least flammable/4 most flammable: 1  
Reactive 1 least reactive/4 very reactive: 0  
Any characteristic over/above H F and R category: -

**Inventory:**

Facility Id: 6656317  
Year: 2019  
Chemical Inventory ID: Not reported  
Acute Health Risks: False  
Average Daily Amount: 43,692  
Average Daily Amount Code: Not reported  
CB Record ID: Not reported  
Chemical Same as Last Year: Not reported  
Chronic Health Risk: False  
CAS Number: 7664417  
EHS Substance: True  
Last Modified: Not reported  
Days on Site: Not reported  
Chemical Name: AMMONIA, ANHYDROUS  
Fire Hazard: Not reported  
Gas: True  
Liquid: True  
Max Daily Amount: 43,692  
Max Daily Amount Code: Not reported  
Max Amount in Largest Container: Not reported  
Mixture Form: False  
Sudden Release of Pressure Hazard: Not reported  
Pure Form: True  
Reactive Hazard: False  
Solid: False  
Facility Name: Pilgrim's Pride Canton, GA Complex  
Contact Info: Pilgrim's Pride Corporation  
Contact Type: Owner / Operator  
Email: cameron.bruett@jbssa.com  
Phone1: 970-506-8000  
Phone2: Not reported  
Phone3: Not reported  
Phone4: Not reported  
Phone5: Not reported



Map ID  
Direction  
Distance  
Elevation

MAP FINDINGS

Site

Database(s)

EDR ID Number  
EPA ID Number

**SEABOARD FARMS OF CANTON INC/POU (Continued)**

**U001474876**

Hazardous 1 least hazardous/4 most hazardous: 3  
Flammable 1 least flammable/4 most flammable: 1  
Reactive 1 least reactive/4 very reactive: 0  
Any characteristic over/above H F and R category: -

**Inventory:**

Facility Id: 6656317  
Year: 2019  
Chemical Inventory ID: Not reported  
Acute Health Risks: False  
Average Daily Amount: 43,692  
Average Daily Amount Code: Not reported  
CB Record ID: Not reported  
Chemical Same as Last Year: Not reported  
Chronic Health Risk: False  
CAS Number: 7664417  
EHS Substance: True  
Last Modified: Not reported  
Days on Site: Not reported  
Chemical Name: AMMONIA, ANHYDROUS  
Fire Hazard: Not reported  
Gas: True  
Liquid: True  
Max Daily Amount: 43,692  
Max Daily Amount Code: Not reported  
Max Amount in Largest Container: Not reported  
Mixture Form: False  
Sudden Release of Pressure Hazard: Not reported  
Pure Form: True  
Reactive Hazard: False  
Solid: False  
Facility Name: Pilgrim's Pride Canton, GA Complex  
Contact Info: Pilgrim's Pride Corporation  
Contact Type: Owner / Operator  
Email: cameron.bruett@jbsa.com  
Phone1: 970-506-8000  
Phone2: Not reported  
Phone3: Not reported  
Phone4: Not reported  
Phone5: Not reported

Hazardous 1 least hazardous/4 most hazardous: 3  
Flammable 1 least flammable/4 most flammable: 1  
Reactive 1 least reactive/4 very reactive: 0  
Any characteristic over/above H F and R category: -

**Inventory:**

Facility Id: 6656317  
Year: 2019  
Chemical Inventory ID: Not reported  
Acute Health Risks: False  
Average Daily Amount: 43,692  
Average Daily Amount Code: Not reported  
CB Record ID: Not reported  
Chemical Same as Last Year: Not reported  
Chronic Health Risk: False  
CAS Number: 7664417  
EHS Substance: True  
Last Modified: Not reported



Map ID  
Direction  
Distance  
Elevation

MAP FINDINGS

Site

Database(s)

EDR ID Number  
EPA ID Number

**SEABOARD FARMS OF CANTON INC/POU (Continued)**

**U001474876**

Days on Site: Not reported  
Chemical Name: AMMONIA, ANHYDROUS  
Fire Hazard: Not reported  
Gas: True  
Liquid: True  
Max Daily Amount: 43,692  
Max Daily Amount Code: Not reported  
Max Amount in Largest Container: Not reported  
Mixture Form: False  
Sudden Release of Pressure Hazard: Not reported  
Pure Form: True  
Reactive Hazard: False  
Solid: False  
Facility Name: Pilgrim's Pride Canton, GA Complex  
Contact Info: Pilgrim's Pride Corporation  
Contact Type: Owner / Operator  
Email: cameron.bruett@jbssa.com  
Phone1: 970-506-8000  
Phone2: Not reported  
Phone3: Not reported  
Phone4: Not reported  
Phone5: Not reported  
Hazardous 1 least hazardous/4 most hazardous: 3  
Flammable 1 least flammable/4 most flammable: 1  
Reactive 1 least reactive/4 very reactive: 0  
Any characteristic over/above H F and R category: -

**Inventory:**

Facility Id: 6656317  
Year: 2019  
Chemical Inventory ID: Not reported  
Acute Health Risks: False  
Average Daily Amount: 43,692  
Average Daily Amount Code: Not reported  
CB Record ID: Not reported  
Chemical Same as Last Year: Not reported  
Chronic Health Risk: False  
CAS Number: 7664417  
EHS Substance: True  
Last Modified: Not reported  
Days on Site: Not reported  
Chemical Name: AMMONIA, ANHYDROUS  
Fire Hazard: Not reported  
Gas: True  
Liquid: True  
Max Daily Amount: 43,692  
Max Daily Amount Code: Not reported  
Max Amount in Largest Container: Not reported  
Mixture Form: False  
Sudden Release of Pressure Hazard: Not reported  
Pure Form: True  
Reactive Hazard: False  
Solid: False  
Facility Name: Pilgrim's Pride Canton, GA Complex  
Contact Info: Pilgrim's Pride Corporation  
Contact Type: Owner / Operator  
Email: cameron.bruett@jbssa.com  
Phone1: 970-506-8000



Map ID  
Direction  
Distance  
Elevation

MAP FINDINGS

Site

Database(s)

EDR ID Number  
EPA ID Number

**SEABOARD FARMS OF CANTON INC/POU (Continued)**

**U001474876**

Phone2: Not reported  
Phone3: Not reported  
Phone4: Not reported  
Phone5: Not reported  
Hazardous 1 least hazardous/4 most hazardous: 3  
Flammable 1 least flammable/4 most flammable: 1  
Reactive 1 least reactive/4 very reactive: 0  
Any characteristic over/above H F and R category: -

**Inventory:**

Facility Id: 6656317  
Year: 2019  
Chemical Inventory ID: Not reported  
Acute Health Risks: False  
Average Daily Amount: 43,692  
Average Daily Amount Code: Not reported  
CB Record ID: Not reported  
Chemical Same as Last Year: Not reported  
Chronic Health Risk: False  
CAS Number: 7664417  
EHS Substance: True  
Last Modified: Not reported  
Days on Site: Not reported  
Chemical Name: AMMONIA, ANHYDROUS  
Fire Hazard: Not reported  
Gas: True  
Liquid: True  
Max Daily Amount: 43,692  
Max Daily Amount Code: Not reported  
Max Amount in Largest Container: Not reported  
Mixture Form: False  
Sudden Release of Pressure Hazard: Not reported  
Pure Form: True  
Reactive Hazard: False  
Solid: False  
Facility Name: Pilgrim's Pride Canton, GA Complex  
Contact Info: Pilgrim's Pride Corporation  
Contact Type: Owner / Operator  
Email: cameron.bruett@jbssa.com  
Phone1: 970-506-8000  
Phone2: Not reported  
Phone3: Not reported  
Phone4: Not reported  
Phone5: Not reported  
Hazardous 1 least hazardous/4 most hazardous: 3  
Flammable 1 least flammable/4 most flammable: 1  
Reactive 1 least reactive/4 very reactive: 0  
Any characteristic over/above H F and R category: -

**Inventory:**

Facility Id: 6656317  
Year: 2019  
Chemical Inventory ID: Not reported  
Acute Health Risks: False  
Average Daily Amount: 43,692  
Average Daily Amount Code: Not reported  
CB Record ID: Not reported  
Chemical Same as Last Year: Not reported



Map ID  
Direction  
Distance  
Elevation

MAP FINDINGS

Site

Database(s)

EDR ID Number  
EPA ID Number

**SEABOARD FARMS OF CANTON INC/POU (Continued)**

**U001474876**

Chronic Health Risk:	False
CAS Number:	7664417
EHS Substance:	True
Last Modified:	Not reported
Days on Site:	Not reported
Chemical Name:	AMMONIA, ANHYDROUS
Fire Hazard:	Not reported
Gas:	True
Liquid:	True
Max Daily Amount:	43,692
Max Daily Amount Code:	Not reported
Max Amount in Largest Container:	Not reported
Mixture Form:	False
Sudden Release of Pressure Hazard:	Not reported
Pure Form:	True
Reactive Hazard:	False
Solid:	False
Facility Name:	Pilgrim's Pride Canton, GA Complex
Contact Info:	Pilgrim's Pride Corporation
Contact Type:	Owner / Operator
Email:	cameron.bruett@jbssa.com
Phone1:	970-506-8000
Phone2:	Not reported
Phone3:	Not reported
Phone4:	Not reported
Phone5:	Not reported
Hazardous 1 least hazardous/4 most hazardous:	3
Flammable 1 least flammable/4 most flammable:	1
Reactive 1 least reactive/4 very reactive:	0
Any characteristic over/above H F and R category:	-
Reporting Year:	2019
Facility ID:	6656317
Facility Country:	Not reported
Company Name:	Pilgrim's Pride
Date Submitted:	02/07/2020
Filing Type:	302 312 RMP
SIC Code:	Not reported
NAICS Code:	112340 811111 311119 311615
Dun&Bradstreet Code:	007-33-4170
Chemicals Same as Last Year:	Not reported
Data Tier 2 Signed:	Not reported
Dikes/Saveguard Measures:	Not reported
Facility Department:	Not reported
Facility Date Modified:	02/25/2020
State Fees Total:	Not reported
Mailing Address:	Not reported
Mailing City,St,Zip:	Not reported
Mailing Country:	Not reported
Latitude:	Not reported
Longitude:	Not reported
Lat/Long Location Desc:	Not reported
Lat/Long Method:	Not reported
Number Employees on Site:	Not reported
Site Coordinate Abbrvtns Sbmtd:	Not reported
Fire District:	Not reported
Notes:	Not reported



Map ID  
Direction  
Distance  
Elevation

MAP FINDINGS

Site

Database(s)

EDR ID Number  
EPA ID Number

**SEABOARD FARMS OF CANTON INC/POU (Continued)**

**U001474876**

Validity:	Not reported
Inventory:	
Facility Id:	6656317
Year:	2019
Chemical Inventory ID:	Not reported
Acute Health Risks:	False
Average Daily Amount:	43,692
Average Daily Amount Code:	Not reported
CB Record ID:	Not reported
Chemical Same as Last Year:	Not reported
Chronic Health Risk:	False
CAS Number:	7664417
EHS Substance:	True
Last Modified:	Not reported
Days on Site:	Not reported
Chemical Name:	AMMONIA, ANHYDROUS
Fire Hazard:	Not reported
Gas:	True
Liquid:	True
Max Daily Amount:	43,692
Max Daily Amount Code:	Not reported
Max Amount in Largest Container:	Not reported
Mixture Form:	False
Sudden Release of Pressure Hazard:	Not reported
Pure Form:	True
Reactive Hazard:	False
Solid:	False
Facility Name:	Pilgrim's Pride Canton, GA Complex
Contact Info:	Pilgrim's Pride Corporation
Contact Type:	Owner / Operator
Email:	cameron.bruett@jbsa.com
Phone1:	970-506-8000
Phone2:	Not reported
Phone3:	Not reported
Phone4:	Not reported
Phone5:	Not reported
Hazardous 1 least hazardous/4 most hazardous:	3
Flammable 1 least flammable/4 most flammable:	1
Reactive 1 least reactive/4 very reactive:	0
Any characteristic over/above H F and R category:	-
Inventory:	
Facility Id:	6656317
Year:	2019
Chemical Inventory ID:	Not reported
Acute Health Risks:	False
Average Daily Amount:	43,692
Average Daily Amount Code:	Not reported
CB Record ID:	Not reported
Chemical Same as Last Year:	Not reported
Chronic Health Risk:	False
CAS Number:	7664417
EHS Substance:	True
Last Modified:	Not reported
Days on Site:	Not reported
Chemical Name:	AMMONIA, ANHYDROUS
Fire Hazard:	Not reported



Map ID  
Direction  
Distance  
Elevation

MAP FINDINGS

Site

Database(s)

EDR ID Number  
EPA ID Number

**SEABOARD FARMS OF CANTON INC/POU (Continued)**

**U001474876**

Gas:	True
Liquid:	True
Max Daily Amount:	43,692
Max Daily Amount Code:	Not reported
Max Amount in Largest Container:	Not reported
Mixture Form:	False
Sudden Release of Pressure Hazard:	Not reported
Pure Form:	True
Reactive Hazard:	False
Solid:	False
Facility Name:	Pilgrim's Pride Canton, GA Complex
Contact Info:	Pilgrim's Pride Corporation
Contact Type:	Owner / Operator
Email:	cameron.bruett@jbssa.com
Phone1:	970-506-8000
Phone2:	Not reported
Phone3:	Not reported
Phone4:	Not reported
Phone5:	Not reported
Hazardous 1 least hazardous/4 most hazardous:	3
Flammable 1 least flammable/4 most flammable:	1
Reactive 1 least reactive/4 very reactive:	0
Any characteristic over/above H F and R category:	-

**Inventory:**

Facility Id:	6656317
Year:	2019
Chemical Inventory ID:	Not reported
Acute Health Risks:	False
Average Daily Amount:	43,692
Average Daily Amount Code:	Not reported
CB Record ID:	Not reported
Chemical Same as Last Year:	Not reported
Chronic Health Risk:	False
CAS Number:	7664417
EHS Substance:	True
Last Modified:	Not reported
Days on Site:	Not reported
Chemical Name:	AMMONIA, ANHYDROUS
Fire Hazard:	Not reported
Gas:	True
Liquid:	True
Max Daily Amount:	43,692
Max Daily Amount Code:	Not reported
Max Amount in Largest Container:	Not reported
Mixture Form:	False
Sudden Release of Pressure Hazard:	Not reported
Pure Form:	True
Reactive Hazard:	False
Solid:	False
Facility Name:	Pilgrim's Pride Canton, GA Complex
Contact Info:	Pilgrim's Pride Corporation
Contact Type:	Owner / Operator
Email:	cameron.bruett@jbssa.com
Phone1:	970-506-8000
Phone2:	Not reported
Phone3:	Not reported
Phone4:	Not reported



Map ID  
Direction  
Distance  
Elevation

MAP FINDINGS

Site

Database(s)

EDR ID Number  
EPA ID Number

**SEABOARD FARMS OF CANTON INC/POU (Continued)**

**U001474876**

Phone5: Not reported  
Hazardous 1 least hazardous/4 most hazardous: 3  
Flammable 1 least flammable/4 most flammable: 1  
Reactive 1 least reactive/4 very reactive: 0  
Any characteristic over/above H F and R category: -

**Inventory:**

Facility Id: 6656317  
Year: 2019  
Chemical Inventory ID: Not reported  
Acute Health Risks: False  
Average Daily Amount: 43,692  
Average Daily Amount Code: Not reported  
CB Record ID: Not reported  
Chemical Same as Last Year: Not reported  
Chronic Health Risk: False  
CAS Number: 7664417  
EHS Substance: True  
Last Modified: Not reported  
Days on Site: Not reported  
Chemical Name: AMMONIA, ANHYDROUS  
Fire Hazard: Not reported  
Gas: True  
Liquid: True  
Max Daily Amount: 43,692  
Max Daily Amount Code: Not reported  
Max Amount in Largest Container: Not reported  
Mixture Form: False  
Sudden Release of Pressure Hazard: Not reported  
Pure Form: True  
Reactive Hazard: False  
Solid: False  
Facility Name: Pilgrim's Pride Canton, GA Complex  
Contact Info: Pilgrim's Pride Corporation  
Contact Type: Owner / Operator  
Email: cameron.bruett@jbssa.com  
Phone1: 970-506-8000  
Phone2: Not reported  
Phone3: Not reported  
Phone4: Not reported  
Phone5: Not reported  
Hazardous 1 least hazardous/4 most hazardous: 3  
Flammable 1 least flammable/4 most flammable: 1  
Reactive 1 least reactive/4 very reactive: 0  
Any characteristic over/above H F and R category: -

**Inventory:**

Facility Id: 6656317  
Year: 2019  
Chemical Inventory ID: Not reported  
Acute Health Risks: False  
Average Daily Amount: 43,692  
Average Daily Amount Code: Not reported  
CB Record ID: Not reported  
Chemical Same as Last Year: Not reported  
Chronic Health Risk: False  
CAS Number: 7664417  
EHS Substance: True



Map ID  
Direction  
Distance  
Elevation

MAP FINDINGS

Site

Database(s)

EDR ID Number  
EPA ID Number

**SEABOARD FARMS OF CANTON INC/POU (Continued)**

**U001474876**

Last Modified:	Not reported
Days on Site:	Not reported
Chemical Name:	AMMONIA, ANHYDROUS
Fire Hazard:	Not reported
Gas:	True
Liquid:	True
Max Daily Amount:	43,692
Max Daily Amount Code:	Not reported
Max Amount in Largest Container:	Not reported
Mixture Form:	False
Sudden Release of Pressure Hazard:	Not reported
Pure Form:	True
Reactive Hazard:	False
Solid:	False
Facility Name:	Pilgrim's Pride Canton, GA Complex
Contact Info:	Pilgrim's Pride Corporation
Contact Type:	Owner / Operator
Email:	cameron.bruett@jbssa.com
Phone1:	970-506-8000
Phone2:	Not reported
Phone3:	Not reported
Phone4:	Not reported
Phone5:	Not reported
Hazardous 1 least hazardous/4 most hazardous:	3
Flammable 1 least flammable/4 most flammable:	1
Reactive 1 least reactive/4 very reactive:	0
Any characteristic over/above H F and R category:	-

**Inventory:**

Facility Id:	6656317
Year:	2019
Chemical Inventory ID:	Not reported
Acute Health Risks:	False
Average Daily Amount:	43,692
Average Daily Amount Code:	Not reported
CB Record ID:	Not reported
Chemical Same as Last Year:	Not reported
Chronic Health Risk:	False
CAS Number:	7664417
EHS Substance:	True
Last Modified:	Not reported
Days on Site:	Not reported
Chemical Name:	AMMONIA, ANHYDROUS
Fire Hazard:	Not reported
Gas:	True
Liquid:	True
Max Daily Amount:	43,692
Max Daily Amount Code:	Not reported
Max Amount in Largest Container:	Not reported
Mixture Form:	False
Sudden Release of Pressure Hazard:	Not reported
Pure Form:	True
Reactive Hazard:	False
Solid:	False
Facility Name:	Pilgrim's Pride Canton, GA Complex
Contact Info:	Pilgrim's Pride Corporation
Contact Type:	Owner / Operator
Email:	cameron.bruett@jbssa.com



Map ID  
Direction  
Distance  
Elevation

MAP FINDINGS

Site

Database(s)

EDR ID Number  
EPA ID Number

**SEABOARD FARMS OF CANTON INC/POU (Continued)**

**U001474876**

Phone1: 970-506-8000  
Phone2: Not reported  
Phone3: Not reported  
Phone4: Not reported  
Phone5: Not reported  
Hazardous 1 least hazardous/4 most hazardous: 3  
Flammable 1 least flammable/4 most flammable: 1  
Reactive 1 least reactive/4 very reactive: 0  
Any characteristic over/above H F and R category: -

**Inventory:**

Facility Id: 6656317  
Year: 2019  
Chemical Inventory ID: Not reported  
Acute Health Risks: False  
Average Daily Amount: 43,692  
Average Daily Amount Code: Not reported  
CB Record ID: Not reported  
Chemical Same as Last Year: Not reported  
Chronic Health Risk: False  
CAS Number: 7664417  
EHS Substance: True  
Last Modified: Not reported  
Days on Site: Not reported  
Chemical Name: AMMONIA, ANHYDROUS  
Fire Hazard: Not reported  
Gas: True  
Liquid: True  
Max Daily Amount: 43,692  
Max Daily Amount Code: Not reported  
Max Amount in Largest Container: Not reported  
Mixture Form: False  
Sudden Release of Pressure Hazard: Not reported  
Pure Form: True  
Reactive Hazard: False  
Solid: False  
Facility Name: Pilgrim's Pride Canton, GA Complex  
Contact Info: Pilgrim's Pride Corporation  
Contact Type: Owner / Operator  
Email: cameron.bruett@jbssa.com  
Phone1: 970-506-8000  
Phone2: Not reported  
Phone3: Not reported  
Phone4: Not reported  
Phone5: Not reported  
Hazardous 1 least hazardous/4 most hazardous: 3  
Flammable 1 least flammable/4 most flammable: 1  
Reactive 1 least reactive/4 very reactive: 0  
Any characteristic over/above H F and R category: -

**Inventory:**

Facility Id: 6656317  
Year: 2019  
Chemical Inventory ID: Not reported  
Acute Health Risks: False  
Average Daily Amount: 43,692  
Average Daily Amount Code: Not reported  
CB Record ID: Not reported



Map ID  
Direction  
Distance  
Elevation

MAP FINDINGS

Site

Database(s)

EDR ID Number  
EPA ID Number

**SEABOARD FARMS OF CANTON INC/POU (Continued)**

**U001474876**

Chemical Same as Last Year: Not reported  
Chronic Health Risk: False  
CAS Number: 7664417  
EHS Substance: True  
Last Modified: Not reported  
Days on Site: Not reported  
Chemical Name: AMMONIA, ANHYDROUS  
Fire Hazard: Not reported  
Gas: True  
Liquid: True  
Max Daily Amount: 43,692  
Max Daily Amount Code: Not reported  
Max Amount in Largest Container: Not reported  
Mixture Form: False  
Sudden Release of Pressure Hazard: Not reported  
Pure Form: True  
Reactive Hazard: False  
Solid: False  
Facility Name: Pilgrim's Pride Canton, GA Complex  
Contact Info: Pilgrim's Pride Corporation  
Contact Type: Owner / Operator  
Email: cameron.bruett@jbssa.com  
Phone1: 970-506-8000  
Phone2: Not reported  
Phone3: Not reported  
Phone4: Not reported  
Phone5: Not reported  
Hazardous 1 least hazardous/4 most hazardous: 3  
Flammable 1 least flammable/4 most flammable: 1  
Reactive 1 least reactive/4 very reactive: 0  
Any characteristic over/above H F and R category: -

**Inventory:**

Facility Id: 6656317  
Year: 2019  
Chemical Inventory ID: Not reported  
Acute Health Risks: False  
Average Daily Amount: 43,692  
Average Daily Amount Code: Not reported  
CB Record ID: Not reported  
Chemical Same as Last Year: Not reported  
Chronic Health Risk: False  
CAS Number: 7664417  
EHS Substance: True  
Last Modified: Not reported  
Days on Site: Not reported  
Chemical Name: AMMONIA, ANHYDROUS  
Fire Hazard: Not reported  
Gas: True  
Liquid: True  
Max Daily Amount: 43,692  
Max Daily Amount Code: Not reported  
Max Amount in Largest Container: Not reported  
Mixture Form: False  
Sudden Release of Pressure Hazard: Not reported  
Pure Form: True  
Reactive Hazard: False  
Solid: False



Map ID  
Direction  
Distance  
Elevation

MAP FINDINGS

Site

Database(s)

EDR ID Number  
EPA ID Number

**SEABOARD FARMS OF CANTON INC/POU (Continued)**

**U001474876**

Facility Name: Pilgrim's Pride Canton, GA Complex  
Contact Info: Pilgrim's Pride Corporation  
Contact Type: Owner / Operator  
Email: cameron.bruett@jbssa.com  
Phone1: 970-506-8000  
Phone2: Not reported  
Phone3: Not reported  
Phone4: Not reported  
Phone5: Not reported  
Hazardous 1 least hazardous/4 most hazardous: 3  
Flammable 1 least flammable/4 most flammable: 1  
Reactive 1 least reactive/4 very reactive: 0  
Any characteristic over/above H F and R category: -

**Inventory:**

Facility Id: 6656317  
Year: 2019  
Chemical Inventory ID: Not reported  
Acute Health Risks: False  
Average Daily Amount: 43,692  
Average Daily Amount Code: Not reported  
CB Record ID: Not reported  
Chemical Same as Last Year: Not reported  
Chronic Health Risk: False  
CAS Number: 7664417  
EHS Substance: True  
Last Modified: Not reported  
Days on Site: Not reported  
Chemical Name: AMMONIA, ANHYDROUS  
Fire Hazard: Not reported  
Gas: True  
Liquid: True  
Max Daily Amount: 43,692  
Max Daily Amount Code: Not reported  
Max Amount in Largest Container: Not reported  
Mixture Form: False  
Sudden Release of Pressure Hazard: Not reported  
Pure Form: True  
Reactive Hazard: False  
Solid: False  
Facility Name: Pilgrim's Pride Canton, GA Complex  
Contact Info: Pilgrim's Pride Corporation  
Contact Type: Owner / Operator  
Email: cameron.bruett@jbssa.com  
Phone1: 970-506-8000  
Phone2: Not reported  
Phone3: Not reported  
Phone4: Not reported  
Phone5: Not reported  
Hazardous 1 least hazardous/4 most hazardous: 3  
Flammable 1 least flammable/4 most flammable: 1  
Reactive 1 least reactive/4 very reactive: 0  
Any characteristic over/above H F and R category: -

Reporting Year: 2019  
Facility ID: 6656317  
Facility Country: Not reported  
Company Name: Pilgrim's Pride



Map ID  
Direction  
Distance  
Elevation

MAP FINDINGS

Site

Database(s)

EDR ID Number  
EPA ID Number

**SEABOARD FARMS OF CANTON INC/POU (Continued)**

**U001474876**

Date Submitted: 02/07/2020  
Filing Type: 302 312 RMP  
SIC Code: Not reported  
NAICS Code: 112340 811111 311119 311615  
Dun&Bradstreet Code: 007-33-4170  
Chemicals Same as Last Year: Not reported  
Data Tier 2 Signed: Not reported  
Dikes/Saveguard Measures: Not reported  
Facility Department: Not reported  
Facility Date Modified: 02/25/2020  
State Fees Total: Not reported  
Mailing Address: Not reported  
Mailing City, St, Zip: Not reported  
Mailing Country: Not reported  
Latitude: Not reported  
Longitude: Not reported  
Lat/Long Location Desc: Not reported  
Lat/Long Method: Not reported  
Number Employees on Site: Not reported  
Site Coordinate Abbrvtns Sbmtd: Not reported  
Fire District: Not reported  
Notes: Not reported  
Validity: Not reported

**Inventory:**

Facility Id: 6656317  
Year: 2019  
Chemical Inventory ID: Not reported  
Acute Health Risks: False  
Average Daily Amount: 43,692  
Average Daily Amount Code: Not reported  
CB Record ID: Not reported  
Chemical Same as Last Year: Not reported  
Chronic Health Risk: False  
CAS Number: 7664417  
EHS Substance: True  
Last Modified: Not reported  
Days on Site: Not reported  
Chemical Name: AMMONIA, ANHYDROUS  
Fire Hazard: Not reported  
Gas: True  
Liquid: True  
Max Daily Amount: 43,692  
Max Daily Amount Code: Not reported  
Max Amount in Largest Container: Not reported  
Mixture Form: False  
Sudden Release of Pressure Hazard: Not reported  
Pure Form: True  
Reactive Hazard: False  
Solid: False  
Facility Name: Pilgrim's Pride Canton, GA Complex  
Contact Info: Pilgrim's Pride Corporation  
Contact Type: Owner / Operator  
Email: cameron.bruett@jbssa.com  
Phone1: 970-506-8000  
Phone2: Not reported  
Phone3: Not reported  
Phone4: Not reported



Map ID  
Direction  
Distance  
Elevation

MAP FINDINGS

Site

Database(s)

EDR ID Number  
EPA ID Number

**SEABOARD FARMS OF CANTON INC/POU (Continued)**

**U001474876**

Phone5: Not reported  
Hazardous 1 least hazardous/4 most hazardous: 3  
Flammable 1 least flammable/4 most flammable: 1  
Reactive 1 least reactive/4 very reactive: 0  
Any characteristic over/above H F and R category: -

**Inventory:**

Facility Id: 6656317  
Year: 2019  
Chemical Inventory ID: Not reported  
Acute Health Risks: False  
Average Daily Amount: 43,692  
Average Daily Amount Code: Not reported  
CB Record ID: Not reported  
Chemical Same as Last Year: Not reported  
Chronic Health Risk: False  
CAS Number: 7664417  
EHS Substance: True  
Last Modified: Not reported  
Days on Site: Not reported  
Chemical Name: AMMONIA, ANHYDROUS  
Fire Hazard: Not reported  
Gas: True  
Liquid: True  
Max Daily Amount: 43,692  
Max Daily Amount Code: Not reported  
Max Amount in Largest Container: Not reported  
Mixture Form: False  
Sudden Release of Pressure Hazard: Not reported  
Pure Form: True  
Reactive Hazard: False  
Solid: False  
Facility Name: Pilgrim's Pride Canton, GA Complex  
Contact Info: Pilgrim's Pride Corporation  
Contact Type: Owner / Operator  
Email: cameron.bruett@jbssa.com  
Phone1: 970-506-8000  
Phone2: Not reported  
Phone3: Not reported  
Phone4: Not reported  
Phone5: Not reported  
Hazardous 1 least hazardous/4 most hazardous: 3  
Flammable 1 least flammable/4 most flammable: 1  
Reactive 1 least reactive/4 very reactive: 0  
Any characteristic over/above H F and R category: -

**Inventory:**

Facility Id: 6656317  
Year: 2019  
Chemical Inventory ID: Not reported  
Acute Health Risks: False  
Average Daily Amount: 43,692  
Average Daily Amount Code: Not reported  
CB Record ID: Not reported  
Chemical Same as Last Year: Not reported  
Chronic Health Risk: False  
CAS Number: 7664417  
EHS Substance: True



Map ID  
Direction  
Distance  
Elevation

MAP FINDINGS

Site

Database(s)

EDR ID Number  
EPA ID Number

**SEABOARD FARMS OF CANTON INC/POU (Continued)**

**U001474876**

Last Modified:	Not reported
Days on Site:	Not reported
Chemical Name:	AMMONIA, ANHYDROUS
Fire Hazard:	Not reported
Gas:	True
Liquid:	True
Max Daily Amount:	43,692
Max Daily Amount Code:	Not reported
Max Amount in Largest Container:	Not reported
Mixture Form:	False
Sudden Release of Pressure Hazard:	Not reported
Pure Form:	True
Reactive Hazard:	False
Solid:	False
Facility Name:	Pilgrim's Pride Canton, GA Complex
Contact Info:	Pilgrim's Pride Corporation
Contact Type:	Owner / Operator
Email:	cameron.bruett@jbssa.com
Phone1:	970-506-8000
Phone2:	Not reported
Phone3:	Not reported
Phone4:	Not reported
Phone5:	Not reported
Hazardous 1 least hazardous/4 most hazardous:	3
Flammable 1 least flammable/4 most flammable:	1
Reactive 1 least reactive/4 very reactive:	0
Any characteristic over/above H F and R category:	-

**Inventory:**

Facility Id:	6656317
Year:	2019
Chemical Inventory ID:	Not reported
Acute Health Risks:	False
Average Daily Amount:	43,692
Average Daily Amount Code:	Not reported
CB Record ID:	Not reported
Chemical Same as Last Year:	Not reported
Chronic Health Risk:	False
CAS Number:	7664417
EHS Substance:	True
Last Modified:	Not reported
Days on Site:	Not reported
Chemical Name:	AMMONIA, ANHYDROUS
Fire Hazard:	Not reported
Gas:	True
Liquid:	True
Max Daily Amount:	43,692
Max Daily Amount Code:	Not reported
Max Amount in Largest Container:	Not reported
Mixture Form:	False
Sudden Release of Pressure Hazard:	Not reported
Pure Form:	True
Reactive Hazard:	False
Solid:	False
Facility Name:	Pilgrim's Pride Canton, GA Complex
Contact Info:	Pilgrim's Pride Corporation
Contact Type:	Owner / Operator
Email:	cameron.bruett@jbssa.com



Map ID  
Direction  
Distance  
Elevation

MAP FINDINGS

Site

Database(s)

EDR ID Number  
EPA ID Number

**SEABOARD FARMS OF CANTON INC/POU (Continued)**

**U001474876**

Phone1: 970-506-8000  
Phone2: Not reported  
Phone3: Not reported  
Phone4: Not reported  
Phone5: Not reported  
Hazardous 1 least hazardous/4 most hazardous: 3  
Flammable 1 least flammable/4 most flammable: 1  
Reactive 1 least reactive/4 very reactive: 0  
Any characteristic over/above H F and R category: -

**Inventory:**

Facility Id: 6656317  
Year: 2019  
Chemical Inventory ID: Not reported  
Acute Health Risks: False  
Average Daily Amount: 43,692  
Average Daily Amount Code: Not reported  
CB Record ID: Not reported  
Chemical Same as Last Year: Not reported  
Chronic Health Risk: False  
CAS Number: 7664417  
EHS Substance: True  
Last Modified: Not reported  
Days on Site: Not reported  
Chemical Name: AMMONIA, ANHYDROUS  
Fire Hazard: Not reported  
Gas: True  
Liquid: True  
Max Daily Amount: 43,692  
Max Daily Amount Code: Not reported  
Max Amount in Largest Container: Not reported  
Mixture Form: False  
Sudden Release of Pressure Hazard: Not reported  
Pure Form: True  
Reactive Hazard: False  
Solid: False  
Facility Name: Pilgrim's Pride Canton, GA Complex  
Contact Info: Pilgrim's Pride Corporation  
Contact Type: Owner / Operator  
Email: cameron.bruett@jbssa.com  
Phone1: 970-506-8000  
Phone2: Not reported  
Phone3: Not reported  
Phone4: Not reported  
Phone5: Not reported  
Hazardous 1 least hazardous/4 most hazardous: 3  
Flammable 1 least flammable/4 most flammable: 1  
Reactive 1 least reactive/4 very reactive: 0  
Any characteristic over/above H F and R category: -

**Inventory:**

Facility Id: 6656317  
Year: 2019  
Chemical Inventory ID: Not reported  
Acute Health Risks: False  
Average Daily Amount: 43,692  
Average Daily Amount Code: Not reported  
CB Record ID: Not reported



Map ID  
Direction  
Distance  
Elevation

MAP FINDINGS

Site

Database(s)

EDR ID Number  
EPA ID Number

**SEABOARD FARMS OF CANTON INC/POU (Continued)**

**U001474876**

Chemical Same as Last Year: Not reported  
Chronic Health Risk: False  
CAS Number: 7664417  
EHS Substance: True  
Last Modified: Not reported  
Days on Site: Not reported  
Chemical Name: AMMONIA, ANHYDROUS  
Fire Hazard: Not reported  
Gas: True  
Liquid: True  
Max Daily Amount: 43,692  
Max Daily Amount Code: Not reported  
Max Amount in Largest Container: Not reported  
Mixture Form: False  
Sudden Release of Pressure Hazard: Not reported  
Pure Form: True  
Reactive Hazard: False  
Solid: False  
Facility Name: Pilgrim's Pride Canton, GA Complex  
Contact Info: Pilgrim's Pride Corporation  
Contact Type: Owner / Operator  
Email: cameron.bruett@jbssa.com  
Phone1: 970-506-8000  
Phone2: Not reported  
Phone3: Not reported  
Phone4: Not reported  
Phone5: Not reported  
Hazardous 1 least hazardous/4 most hazardous: 3  
Flammable 1 least flammable/4 most flammable: 1  
Reactive 1 least reactive/4 very reactive: 0  
Any characteristic over/above H F and R category: -

**Inventory:**

Facility Id: 6656317  
Year: 2019  
Chemical Inventory ID: Not reported  
Acute Health Risks: False  
Average Daily Amount: 43,692  
Average Daily Amount Code: Not reported  
CB Record ID: Not reported  
Chemical Same as Last Year: Not reported  
Chronic Health Risk: False  
CAS Number: 7664417  
EHS Substance: True  
Last Modified: Not reported  
Days on Site: Not reported  
Chemical Name: AMMONIA, ANHYDROUS  
Fire Hazard: Not reported  
Gas: True  
Liquid: True  
Max Daily Amount: 43,692  
Max Daily Amount Code: Not reported  
Max Amount in Largest Container: Not reported  
Mixture Form: False  
Sudden Release of Pressure Hazard: Not reported  
Pure Form: True  
Reactive Hazard: False  
Solid: False



Map ID  
Direction  
Distance  
Elevation

MAP FINDINGS

Site

Database(s)

EDR ID Number  
EPA ID Number

**SEABOARD FARMS OF CANTON INC/POU (Continued)**

**U001474876**

Facility Name: Pilgrim's Pride Canton, GA Complex  
Contact Info: Pilgrim's Pride Corporation  
Contact Type: Owner / Operator  
Email: cameron.bruett@jbssa.com  
Phone1: 970-506-8000  
Phone2: Not reported  
Phone3: Not reported  
Phone4: Not reported  
Phone5: Not reported  
Hazardous 1 least hazardous/4 most hazardous: 3  
Flammable 1 least flammable/4 most flammable: 1  
Reactive 1 least reactive/4 very reactive: 0  
Any characteristic over/above H F and R category: -

Inventory:

Facility Id: 6656317  
Year: 2019  
Chemical Inventory ID: Not reported  
Acute Health Risks: False  
Average Daily Amount: 43,692  
Average Daily Amount Code: Not reported  
CB Record ID: Not reported  
Chemical Same as Last Year: Not reported  
Chronic Health Risk: False  
CAS Number: 7664417  
EHS Substance: True  
Last Modified: Not reported  
Days on Site: Not reported  
Chemical Name: AMMONIA, ANHYDROUS  
Fire Hazard: Not reported  
Gas: True  
Liquid: True  
Max Daily Amount: 43,692  
Max Daily Amount Code: Not reported  
Max Amount in Largest Container: Not reported  
Mixture Form: False  
Sudden Release of Pressure Hazard: Not reported  
Pure Form: True  
Reactive Hazard: False  
Solid: False  
Facility Name: Pilgrim's Pride Canton, GA Complex  
Contact Info: Pilgrim's Pride Corporation  
Contact Type: Owner / Operator  
Email: cameron.bruett@jbssa.com  
Phone1: 970-506-8000  
Phone2: Not reported  
Phone3: Not reported  
Phone4: Not reported  
Phone5: Not reported  
Hazardous 1 least hazardous/4 most hazardous: 3  
Flammable 1 least flammable/4 most flammable: 1  
Reactive 1 least reactive/4 very reactive: 0  
Any characteristic over/above H F and R category: -

Inventory:

Facility Id: 6656317  
Year: 2019  
Chemical Inventory ID: Not reported



Map ID  
Direction  
Distance  
Elevation

MAP FINDINGS

Site

Database(s)

EDR ID Number  
EPA ID Number

**SEABOARD FARMS OF CANTON INC/POU (Continued)**

**U001474876**

Acute Health Risks:	False
Average Daily Amount:	43,692
Average Daily Amount Code:	Not reported
CB Record ID:	Not reported
Chemical Same as Last Year:	Not reported
Chronic Health Risk:	False
CAS Number:	7664417
EHS Substance:	True
Last Modified:	Not reported
Days on Site:	Not reported
Chemical Name:	AMMONIA, ANHYDROUS
Fire Hazard:	Not reported
Gas:	True
Liquid:	True
Max Daily Amount:	43,692
Max Daily Amount Code:	Not reported
Max Amount in Largest Container:	Not reported
Mixture Form:	False
Sudden Release of Pressure Hazard:	Not reported
Pure Form:	True
Reactive Hazard:	False
Solid:	False
Facility Name:	Pilgrim's Pride Canton, GA Complex
Contact Info:	Pilgrim's Pride Corporation
Contact Type:	Owner / Operator
Email:	cameron.bruett@jbssa.com
Phone1:	970-506-8000
Phone2:	Not reported
Phone3:	Not reported
Phone4:	Not reported
Phone5:	Not reported
Hazardous 1 least hazardous/4 most hazardous:	3
Flammable 1 least flammable/4 most flammable:	1
Reactive 1 least reactive/4 very reactive:	0
Any characteristic over/above H F and R category:	-

**Inventory:**

Facility Id:	6656317
Year:	2019
Chemical Inventory ID:	Not reported
Acute Health Risks:	False
Average Daily Amount:	43,692
Average Daily Amount Code:	Not reported
CB Record ID:	Not reported
Chemical Same as Last Year:	Not reported
Chronic Health Risk:	False
CAS Number:	7664417
EHS Substance:	True
Last Modified:	Not reported
Days on Site:	Not reported
Chemical Name:	AMMONIA, ANHYDROUS
Fire Hazard:	Not reported
Gas:	True
Liquid:	True
Max Daily Amount:	43,692
Max Daily Amount Code:	Not reported
Max Amount in Largest Container:	Not reported
Mixture Form:	False



Map ID  
Direction  
Distance  
Elevation

MAP FINDINGS

Site

Database(s)

EDR ID Number  
EPA ID Number

**SEABOARD FARMS OF CANTON INC/POU (Continued)**

**U001474876**

Sudden Release of Pressure Hazard: Not reported  
Pure Form: True  
Reactive Hazard: False  
Solid: False  
Facility Name: Pilgrim's Pride Canton, GA Complex  
Contact Info: Pilgrim's Pride Corporation  
Contact Type: Owner / Operator  
Email: cameron.bruett@jbssa.com  
Phone1: 970-506-8000  
Phone2: Not reported  
Phone3: Not reported  
Phone4: Not reported  
Phone5: Not reported  
Hazardous 1 least hazardous/4 most hazardous: 3  
Flammable 1 least flammable/4 most flammable: 1  
Reactive 1 least reactive/4 very reactive: 0  
Any characteristic over/above H F and R category: -

Reporting Year: 2019  
Facility ID: 6656317  
Facility Country: Not reported  
Company Name: Pilgrim's Pride  
Date Submitted: 02/07/2020  
Filing Type: 302 312 RMP  
SIC Code: Not reported  
NAICS Code: 112340 811111 311119 311615  
Dun&Bradstreet Code: 007-33-4170  
Chemicals Same as Last Year: Not reported  
Data Tier 2 Signed: Not reported  
Dikes/Saveguard Measures: Not reported  
Facility Department: Not reported  
Facility Date Modified: 02/25/2020  
State Fees Total: Not reported  
Mailing Address: Not reported  
Mailing City,St,Zip: Not reported  
Mailing Country: Not reported  
Latitude: Not reported  
Longitude: Not reported  
Lat/Long Location Desc: Not reported  
Lat/Long Method: Not reported  
Number Employees on Site: Not reported  
Site Coordinate Abbrvtns Sbmtd: Not reported  
Fire District: Not reported  
Notes: Not reported  
Validity: Not reported

**Inventory:**

Facility Id: 6656317  
Year: 2019  
Chemical Inventory ID: Not reported  
Acute Health Risks: False  
Average Daily Amount: 43,692  
Average Daily Amount Code: Not reported  
CB Record ID: Not reported  
Chemical Same as Last Year: Not reported  
Chronic Health Risk: False  
CAS Number: 7664417  
EHS Substance: True



Map ID  
Direction  
Distance  
Elevation

MAP FINDINGS

Site

Database(s)

EDR ID Number  
EPA ID Number

**SEABOARD FARMS OF CANTON INC/POU (Continued)**

**U001474876**

Last Modified:	Not reported
Days on Site:	Not reported
Chemical Name:	AMMONIA, ANHYDROUS
Fire Hazard:	Not reported
Gas:	True
Liquid:	True
Max Daily Amount:	43,692
Max Daily Amount Code:	Not reported
Max Amount in Largest Container:	Not reported
Mixture Form:	False
Sudden Release of Pressure Hazard:	Not reported
Pure Form:	True
Reactive Hazard:	False
Solid:	False
Facility Name:	Pilgrim's Pride Canton, GA Complex
Contact Info:	Pilgrim's Pride Corporation
Contact Type:	Owner / Operator
Email:	cameron.bruett@jbssa.com
Phone1:	970-506-8000
Phone2:	Not reported
Phone3:	Not reported
Phone4:	Not reported
Phone5:	Not reported
Hazardous 1 least hazardous/4 most hazardous:	3
Flammable 1 least flammable/4 most flammable:	1
Reactive 1 least reactive/4 very reactive:	0
Any characteristic over/above H F and R category:	-

**Inventory:**

Facility Id:	6656317
Year:	2019
Chemical Inventory ID:	Not reported
Acute Health Risks:	False
Average Daily Amount:	43,692
Average Daily Amount Code:	Not reported
CB Record ID:	Not reported
Chemical Same as Last Year:	Not reported
Chronic Health Risk:	False
CAS Number:	7664417
EHS Substance:	True
Last Modified:	Not reported
Days on Site:	Not reported
Chemical Name:	AMMONIA, ANHYDROUS
Fire Hazard:	Not reported
Gas:	True
Liquid:	True
Max Daily Amount:	43,692
Max Daily Amount Code:	Not reported
Max Amount in Largest Container:	Not reported
Mixture Form:	False
Sudden Release of Pressure Hazard:	Not reported
Pure Form:	True
Reactive Hazard:	False
Solid:	False
Facility Name:	Pilgrim's Pride Canton, GA Complex
Contact Info:	Pilgrim's Pride Corporation
Contact Type:	Owner / Operator
Email:	cameron.bruett@jbssa.com



Map ID  
Direction  
Distance  
Elevation

MAP FINDINGS

Site

Database(s)

EDR ID Number  
EPA ID Number

**SEABOARD FARMS OF CANTON INC/POU (Continued)**

**U001474876**

Phone1: 970-506-8000  
Phone2: Not reported  
Phone3: Not reported  
Phone4: Not reported  
Phone5: Not reported  
Hazardous 1 least hazardous/4 most hazardous: 3  
Flammable 1 least flammable/4 most flammable: 1  
Reactive 1 least reactive/4 very reactive: 0  
Any characteristic over/above H F and R category: -

**Inventory:**

Facility Id: 6656317  
Year: 2019  
Chemical Inventory ID: Not reported  
Acute Health Risks: False  
Average Daily Amount: 43,692  
Average Daily Amount Code: Not reported  
CB Record ID: Not reported  
Chemical Same as Last Year: Not reported  
Chronic Health Risk: False  
CAS Number: 7664417  
EHS Substance: True  
Last Modified: Not reported  
Days on Site: Not reported  
Chemical Name: AMMONIA, ANHYDROUS  
Fire Hazard: Not reported  
Gas: True  
Liquid: True  
Max Daily Amount: 43,692  
Max Daily Amount Code: Not reported  
Max Amount in Largest Container: Not reported  
Mixture Form: False  
Sudden Release of Pressure Hazard: Not reported  
Pure Form: True  
Reactive Hazard: False  
Solid: False  
Facility Name: Pilgrim's Pride Canton, GA Complex  
Contact Info: Pilgrim's Pride Corporation  
Contact Type: Owner / Operator  
Email: cameron.bruett@jbssa.com  
Phone1: 970-506-8000  
Phone2: Not reported  
Phone3: Not reported  
Phone4: Not reported  
Phone5: Not reported  
Hazardous 1 least hazardous/4 most hazardous: 3  
Flammable 1 least flammable/4 most flammable: 1  
Reactive 1 least reactive/4 very reactive: 0  
Any characteristic over/above H F and R category: -

**Inventory:**

Facility Id: 6656317  
Year: 2019  
Chemical Inventory ID: Not reported  
Acute Health Risks: False  
Average Daily Amount: 43,692  
Average Daily Amount Code: Not reported  
CB Record ID: Not reported



Map ID  
Direction  
Distance  
Elevation

MAP FINDINGS

Site

Database(s)

EDR ID Number  
EPA ID Number

**SEABOARD FARMS OF CANTON INC/POU (Continued)**

**U001474876**

Chemical Same as Last Year: Not reported  
Chronic Health Risk: False  
CAS Number: 7664417  
EHS Substance: True  
Last Modified: Not reported  
Days on Site: Not reported  
Chemical Name: AMMONIA, ANHYDROUS  
Fire Hazard: Not reported  
Gas: True  
Liquid: True  
Max Daily Amount: 43,692  
Max Daily Amount Code: Not reported  
Max Amount in Largest Container: Not reported  
Mixture Form: False  
Sudden Release of Pressure Hazard: Not reported  
Pure Form: True  
Reactive Hazard: False  
Solid: False  
Facility Name: Pilgrim's Pride Canton, GA Complex  
Contact Info: Pilgrim's Pride Corporation  
Contact Type: Owner / Operator  
Email: cameron.bruett@jbssa.com  
Phone1: 970-506-8000  
Phone2: Not reported  
Phone3: Not reported  
Phone4: Not reported  
Phone5: Not reported  
Hazardous 1 least hazardous/4 most hazardous: 3  
Flammable 1 least flammable/4 most flammable: 1  
Reactive 1 least reactive/4 very reactive: 0  
Any characteristic over/above H F and R category: -

**Inventory:**

Facility Id: 6656317  
Year: 2019  
Chemical Inventory ID: Not reported  
Acute Health Risks: False  
Average Daily Amount: 43,692  
Average Daily Amount Code: Not reported  
CB Record ID: Not reported  
Chemical Same as Last Year: Not reported  
Chronic Health Risk: False  
CAS Number: 7664417  
EHS Substance: True  
Last Modified: Not reported  
Days on Site: Not reported  
Chemical Name: AMMONIA, ANHYDROUS  
Fire Hazard: Not reported  
Gas: True  
Liquid: True  
Max Daily Amount: 43,692  
Max Daily Amount Code: Not reported  
Max Amount in Largest Container: Not reported  
Mixture Form: False  
Sudden Release of Pressure Hazard: Not reported  
Pure Form: True  
Reactive Hazard: False  
Solid: False



Map ID  
Direction  
Distance  
Elevation

MAP FINDINGS

Site

Database(s)

EDR ID Number  
EPA ID Number

**SEABOARD FARMS OF CANTON INC/POU (Continued)**

**U001474876**

Facility Name: Pilgrim's Pride Canton, GA Complex  
Contact Info: Pilgrim's Pride Corporation  
Contact Type: Owner / Operator  
Email: cameron.bruett@jbssa.com  
Phone1: 970-506-8000  
Phone2: Not reported  
Phone3: Not reported  
Phone4: Not reported  
Phone5: Not reported  
Hazardous 1 least hazardous/4 most hazardous: 3  
Flammable 1 least flammable/4 most flammable: 1  
Reactive 1 least reactive/4 very reactive: 0  
Any characteristic over/above H F and R category: -

Inventory:

Facility Id: 6656317  
Year: 2019  
Chemical Inventory ID: Not reported  
Acute Health Risks: False  
Average Daily Amount: 43,692  
Average Daily Amount Code: Not reported  
CB Record ID: Not reported  
Chemical Same as Last Year: Not reported  
Chronic Health Risk: False  
CAS Number: 7664417  
EHS Substance: True  
Last Modified: Not reported  
Days on Site: Not reported  
Chemical Name: AMMONIA, ANHYDROUS  
Fire Hazard: Not reported  
Gas: True  
Liquid: True  
Max Daily Amount: 43,692  
Max Daily Amount Code: Not reported  
Max Amount in Largest Container: Not reported  
Mixture Form: False  
Sudden Release of Pressure Hazard: Not reported  
Pure Form: True  
Reactive Hazard: False  
Solid: False  
Facility Name: Pilgrim's Pride Canton, GA Complex  
Contact Info: Pilgrim's Pride Corporation  
Contact Type: Owner / Operator  
Email: cameron.bruett@jbssa.com  
Phone1: 970-506-8000  
Phone2: Not reported  
Phone3: Not reported  
Phone4: Not reported  
Phone5: Not reported  
Hazardous 1 least hazardous/4 most hazardous: 3  
Flammable 1 least flammable/4 most flammable: 1  
Reactive 1 least reactive/4 very reactive: 0  
Any characteristic over/above H F and R category: -

Inventory:

Facility Id: 6656317  
Year: 2019  
Chemical Inventory ID: Not reported



Map ID  
Direction  
Distance  
Elevation

MAP FINDINGS

Site

Database(s)

EDR ID Number  
EPA ID Number

**SEABOARD FARMS OF CANTON INC/POU (Continued)**

**U001474876**

Acute Health Risks:	False
Average Daily Amount:	43,692
Average Daily Amount Code:	Not reported
CB Record ID:	Not reported
Chemical Same as Last Year:	Not reported
Chronic Health Risk:	False
CAS Number:	7664417
EHS Substance:	True
Last Modified:	Not reported
Days on Site:	Not reported
Chemical Name:	AMMONIA, ANHYDROUS
Fire Hazard:	Not reported
Gas:	True
Liquid:	True
Max Daily Amount:	43,692
Max Daily Amount Code:	Not reported
Max Amount in Largest Container:	Not reported
Mixture Form:	False
Sudden Release of Pressure Hazard:	Not reported
Pure Form:	True
Reactive Hazard:	False
Solid:	False
Facility Name:	Pilgrim's Pride Canton, GA Complex
Contact Info:	Pilgrim's Pride Corporation
Contact Type:	Owner / Operator
Email:	cameron.bruett@jbssa.com
Phone1:	970-506-8000
Phone2:	Not reported
Phone3:	Not reported
Phone4:	Not reported
Phone5:	Not reported
Hazardous 1 least hazardous/4 most hazardous:	3
Flammable 1 least flammable/4 most flammable:	1
Reactive 1 least reactive/4 very reactive:	0
Any characteristic over/above H F and R category:	-

**Inventory:**

Facility Id:	6656317
Year:	2019
Chemical Inventory ID:	Not reported
Acute Health Risks:	False
Average Daily Amount:	43,692
Average Daily Amount Code:	Not reported
CB Record ID:	Not reported
Chemical Same as Last Year:	Not reported
Chronic Health Risk:	False
CAS Number:	7664417
EHS Substance:	True
Last Modified:	Not reported
Days on Site:	Not reported
Chemical Name:	AMMONIA, ANHYDROUS
Fire Hazard:	Not reported
Gas:	True
Liquid:	True
Max Daily Amount:	43,692
Max Daily Amount Code:	Not reported
Max Amount in Largest Container:	Not reported
Mixture Form:	False



Map ID  
Direction  
Distance  
Elevation

MAP FINDINGS

Site

Database(s)

EDR ID Number  
EPA ID Number

**SEABOARD FARMS OF CANTON INC/POU (Continued)**

**U001474876**

Sudden Release of Pressure Hazard: Not reported  
Pure Form: True  
Reactive Hazard: False  
Solid: False  
Facility Name: Pilgrim's Pride Canton, GA Complex  
Contact Info: Pilgrim's Pride Corporation  
Contact Type: Owner / Operator  
Email: cameron.bruett@jbssa.com  
Phone1: 970-506-8000  
Phone2: Not reported  
Phone3: Not reported  
Phone4: Not reported  
Phone5: Not reported  
Hazardous 1 least hazardous/4 most hazardous: 3  
Flammable 1 least flammable/4 most flammable: 1  
Reactive 1 least reactive/4 very reactive: 0  
Any characteristic over/above H F and R category: -

**Inventory:**

Facility Id: 6656317  
Year: 2019  
Chemical Inventory ID: Not reported  
Acute Health Risks: False  
Average Daily Amount: 43,692  
Average Daily Amount Code: Not reported  
CB Record ID: Not reported  
Chemical Same as Last Year: Not reported  
Chronic Health Risk: False  
CAS Number: 7664417  
EHS Substance: True  
Last Modified: Not reported  
Days on Site: Not reported  
Chemical Name: AMMONIA, ANHYDROUS  
Fire Hazard: Not reported  
Gas: True  
Liquid: True  
Max Daily Amount: 43,692  
Max Daily Amount Code: Not reported  
Max Amount in Largest Container: Not reported  
Mixture Form: False  
Sudden Release of Pressure Hazard: Not reported  
Pure Form: True  
Reactive Hazard: False  
Solid: False  
Facility Name: Pilgrim's Pride Canton, GA Complex  
Contact Info: Pilgrim's Pride Corporation  
Contact Type: Owner / Operator  
Email: cameron.bruett@jbssa.com  
Phone1: 970-506-8000  
Phone2: Not reported  
Phone3: Not reported  
Phone4: Not reported  
Phone5: Not reported  
Hazardous 1 least hazardous/4 most hazardous: 3  
Flammable 1 least flammable/4 most flammable: 1  
Reactive 1 least reactive/4 very reactive: 0  
Any characteristic over/above H F and R category: -



Map ID  
Direction  
Distance  
Elevation

MAP FINDINGS

Site

Database(s)

EDR ID Number  
EPA ID Number

SEABOARD FARMS OF CANTON INC/POU (Continued)

U001474876

Inventory:

Facility Id: 6656317  
Year: 2019  
Chemical Inventory ID: Not reported  
Acute Health Risks: False  
Average Daily Amount: 43,692  
Average Daily Amount Code: Not reported  
CB Record ID: Not reported  
Chemical Same as Last Year: Not reported  
Chronic Health Risk: False  
CAS Number: 7664417  
EHS Substance: True  
Last Modified: Not reported  
Days on Site: Not reported  
Chemical Name: AMMONIA, ANHYDROUS  
Fire Hazard: Not reported  
Gas: True  
Liquid: True  
Max Daily Amount: 43,692  
Max Daily Amount Code: Not reported  
Max Amount in Largest Container: Not reported  
Mixture Form: False  
Sudden Release of Pressure Hazard: Not reported  
Pure Form: True  
Reactive Hazard: False  
Solid: False  
Facility Name: Pilgrim's Pride Canton, GA Complex  
Contact Info: Pilgrim's Pride Corporation  
Contact Type: Owner / Operator  
Email: cameron.bruett@jbssa.com  
Phone1: 970-506-8000  
Phone2: Not reported  
Phone3: Not reported  
Phone4: Not reported  
Phone5: Not reported  
Hazardous 1 least hazardous/4 most hazardous: 3  
Flammable 1 least flammable/4 most flammable: 1  
Reactive 1 least reactive/4 very reactive: 0  
Any characteristic over/above H F and R category: -

Reporting Year: 2019  
Facility ID: 6656317  
Facility Country: Not reported  
Company Name: Pilgrim's Pride  
Date Submitted: 02/07/2020  
Filing Type: 302 312 RMP  
SIC Code: Not reported  
NAICS Code: 112340 811111 311119 311615  
Dun&Bradstreet Code: 007-33-4170  
Chemicals Same as Last Year: Not reported  
Data Tier 2 Signed: Not reported  
Dikes/Saveguard Measures: Not reported  
Facility Department: Not reported  
Facility Date Modified: 02/25/2020  
State Fees Total: Not reported  
Mailing Address: Not reported  
Mailing City,St,Zip: Not reported



Map ID  
Direction  
Distance  
Elevation

MAP FINDINGS

Site

Database(s)

EDR ID Number  
EPA ID Number

**SEABOARD FARMS OF CANTON INC/POU (Continued)**

**U001474876**

Mailing Country: Not reported  
Latitude: Not reported  
Longitude: Not reported  
Lat/Long Location Desc: Not reported  
Lat/Long Method: Not reported  
Number Employees on Site: Not reported  
Site Coordinate Abbrvtns Sbmtd: Not reported  
Fire District: Not reported  
Notes: Not reported  
Validity: Not reported

**Inventory:**

Facility Id: 6656317  
Year: 2019  
Chemical Inventory ID: Not reported  
Acute Health Risks: False  
Average Daily Amount: 43,692  
Average Daily Amount Code: Not reported  
CB Record ID: Not reported  
Chemical Same as Last Year: Not reported  
Chronic Health Risk: False  
CAS Number: 7664417  
EHS Substance: True  
Last Modified: Not reported  
Days on Site: Not reported  
Chemical Name: AMMONIA, ANHYDROUS  
Fire Hazard: Not reported  
Gas: True  
Liquid: True  
Max Daily Amount: 43,692  
Max Daily Amount Code: Not reported  
Max Amount in Largest Container: Not reported  
Mixture Form: False  
Sudden Release of Pressure Hazard: Not reported  
Pure Form: True  
Reactive Hazard: False  
Solid: False  
Facility Name: Pilgrim's Pride Canton, GA Complex  
Contact Info: Pilgrim's Pride Corporation  
Contact Type: Owner / Operator  
Email: cameron.bruett@jbssa.com  
Phone1: 970-506-8000  
Phone2: Not reported  
Phone3: Not reported  
Phone4: Not reported  
Phone5: Not reported  
Hazardous 1 least hazardous/4 most hazardous: 3  
Flammable 1 least flammable/4 most flammable: 1  
Reactive 1 least reactive/4 very reactive: 0  
Any characteristic over/above H F and R category: -

**Inventory:**

Facility Id: 6656317  
Year: 2019  
Chemical Inventory ID: Not reported  
Acute Health Risks: False  
Average Daily Amount: 43,692  
Average Daily Amount Code: Not reported



Map ID  
Direction  
Distance  
Elevation

MAP FINDINGS

Site

Database(s)

EDR ID Number  
EPA ID Number

**SEABOARD FARMS OF CANTON INC/POU (Continued)**

**U001474876**

CB Record ID:	Not reported
Chemical Same as Last Year:	Not reported
Chronic Health Risk:	False
CAS Number:	7664417
EHS Substance:	True
Last Modified:	Not reported
Days on Site:	Not reported
Chemical Name:	AMMONIA, ANHYDROUS
Fire Hazard:	Not reported
Gas:	True
Liquid:	True
Max Daily Amount:	43,692
Max Daily Amount Code:	Not reported
Max Amount in Largest Container:	Not reported
Mixture Form:	False
Sudden Release of Pressure Hazard:	Not reported
Pure Form:	True
Reactive Hazard:	False
Solid:	False
Facility Name:	Pilgrim's Pride Canton, GA Complex
Contact Info:	Pilgrim's Pride Corporation
Contact Type:	Owner / Operator
Email:	cameron.bruett@jbssa.com
Phone1:	970-506-8000
Phone2:	Not reported
Phone3:	Not reported
Phone4:	Not reported
Phone5:	Not reported
Hazardous 1 least hazardous/4 most hazardous:	3
Flammable 1 least flammable/4 most flammable:	1
Reactive 1 least reactive/4 very reactive:	0
Any characteristic over/above H F and R category:	-

**Inventory:**

Facility Id:	6656317
Year:	2019
Chemical Inventory ID:	Not reported
Acute Health Risks:	False
Average Daily Amount:	43,692
Average Daily Amount Code:	Not reported
CB Record ID:	Not reported
Chemical Same as Last Year:	Not reported
Chronic Health Risk:	False
CAS Number:	7664417
EHS Substance:	True
Last Modified:	Not reported
Days on Site:	Not reported
Chemical Name:	AMMONIA, ANHYDROUS
Fire Hazard:	Not reported
Gas:	True
Liquid:	True
Max Daily Amount:	43,692
Max Daily Amount Code:	Not reported
Max Amount in Largest Container:	Not reported
Mixture Form:	False
Sudden Release of Pressure Hazard:	Not reported
Pure Form:	True
Reactive Hazard:	False



Map ID  
Direction  
Distance  
Elevation

MAP FINDINGS

Site

Database(s)

EDR ID Number  
EPA ID Number

**SEABOARD FARMS OF CANTON INC/POU (Continued)**

**U001474876**

Solid: False  
Facility Name: Pilgrim's Pride Canton, GA Complex  
Contact Info: Pilgrim's Pride Corporation  
Contact Type: Owner / Operator  
Email: cameron.bruett@jbssa.com  
Phone1: 970-506-8000  
Phone2: Not reported  
Phone3: Not reported  
Phone4: Not reported  
Phone5: Not reported  
Hazardous 1 least hazardous/4 most hazardous: 3  
Flammable 1 least flammable/4 most flammable: 1  
Reactive 1 least reactive/4 very reactive: 0  
Any characteristic over/above H F and R category: -

Inventory:

Facility Id: 6656317  
Year: 2019  
Chemical Inventory ID: Not reported  
Acute Health Risks: False  
Average Daily Amount: 43,692  
Average Daily Amount Code: Not reported  
CB Record ID: Not reported  
Chemical Same as Last Year: Not reported  
Chronic Health Risk: False  
CAS Number: 7664417  
EHS Substance: True  
Last Modified: Not reported  
Days on Site: Not reported  
Chemical Name: AMMONIA, ANHYDROUS  
Fire Hazard: Not reported  
Gas: True  
Liquid: True  
Max Daily Amount: 43,692  
Max Daily Amount Code: Not reported  
Max Amount in Largest Container: Not reported  
Mixture Form: False  
Sudden Release of Pressure Hazard: Not reported  
Pure Form: True  
Reactive Hazard: False  
Solid: False  
Facility Name: Pilgrim's Pride Canton, GA Complex  
Contact Info: Pilgrim's Pride Corporation  
Contact Type: Owner / Operator  
Email: cameron.bruett@jbssa.com  
Phone1: 970-506-8000  
Phone2: Not reported  
Phone3: Not reported  
Phone4: Not reported  
Phone5: Not reported  
Hazardous 1 least hazardous/4 most hazardous: 3  
Flammable 1 least flammable/4 most flammable: 1  
Reactive 1 least reactive/4 very reactive: 0  
Any characteristic over/above H F and R category: -

Inventory:

Facility Id: 6656317  
Year: 2019



Map ID  
Direction  
Distance  
Elevation

MAP FINDINGS

Site

Database(s)

EDR ID Number  
EPA ID Number

**SEABOARD FARMS OF CANTON INC/POU (Continued)**

**U001474876**

Chemical Inventory ID:	Not reported
Acute Health Risks:	False
Average Daily Amount:	43,692
Average Daily Amount Code:	Not reported
CB Record ID:	Not reported
Chemical Same as Last Year:	Not reported
Chronic Health Risk:	False
CAS Number:	7664417
EHS Substance:	True
Last Modified:	Not reported
Days on Site:	Not reported
Chemical Name:	AMMONIA, ANHYDROUS
Fire Hazard:	Not reported
Gas:	True
Liquid:	True
Max Daily Amount:	43,692
Max Daily Amount Code:	Not reported
Max Amount in Largest Container:	Not reported
Mixture Form:	False
Sudden Release of Pressure Hazard:	Not reported
Pure Form:	True
Reactive Hazard:	False
Solid:	False
Facility Name:	Pilgrim's Pride Canton, GA Complex
Contact Info:	Pilgrim's Pride Corporation
Contact Type:	Owner / Operator
Email:	cameron.bruett@jbssa.com
Phone1:	970-506-8000
Phone2:	Not reported
Phone3:	Not reported
Phone4:	Not reported
Phone5:	Not reported
Hazardous 1 least hazardous/4 most hazardous:	3
Flammable 1 least flammable/4 most flammable:	1
Reactive 1 least reactive/4 very reactive:	0
Any characteristic over/above H F and R category:	-

**Inventory:**

Facility Id:	6656317
Year:	2019
Chemical Inventory ID:	Not reported
Acute Health Risks:	False
Average Daily Amount:	43,692
Average Daily Amount Code:	Not reported
CB Record ID:	Not reported
Chemical Same as Last Year:	Not reported
Chronic Health Risk:	False
CAS Number:	7664417
EHS Substance:	True
Last Modified:	Not reported
Days on Site:	Not reported
Chemical Name:	AMMONIA, ANHYDROUS
Fire Hazard:	Not reported
Gas:	True
Liquid:	True
Max Daily Amount:	43,692
Max Daily Amount Code:	Not reported
Max Amount in Largest Container:	Not reported



Map ID  
Direction  
Distance  
Elevation

MAP FINDINGS

Site

Database(s)

EDR ID Number  
EPA ID Number

**SEABOARD FARMS OF CANTON INC/POU (Continued)**

**U001474876**

Mixture Form: False  
Sudden Release of Pressure Hazard: Not reported  
Pure Form: True  
Reactive Hazard: False  
Solid: False  
Facility Name: Pilgrim's Pride Canton, GA Complex  
Contact Info: Pilgrim's Pride Corporation  
Contact Type: Owner / Operator  
Email: cameron.bruett@jbssa.com  
Phone1: 970-506-8000  
Phone2: Not reported  
Phone3: Not reported  
Phone4: Not reported  
Phone5: Not reported  
Hazardous 1 least hazardous/4 most hazardous: 3  
Flammable 1 least flammable/4 most flammable: 1  
Reactive 1 least reactive/4 very reactive: 0  
Any characteristic over/above H F and R category: -

**Inventory:**

Facility Id: 6656317  
Year: 2019  
Chemical Inventory ID: Not reported  
Acute Health Risks: False  
Average Daily Amount: 43,692  
Average Daily Amount Code: Not reported  
CB Record ID: Not reported  
Chemical Same as Last Year: Not reported  
Chronic Health Risk: False  
CAS Number: 7664417  
EHS Substance: True  
Last Modified: Not reported  
Days on Site: Not reported  
Chemical Name: AMMONIA, ANHYDROUS  
Fire Hazard: Not reported  
Gas: True  
Liquid: True  
Max Daily Amount: 43,692  
Max Daily Amount Code: Not reported  
Max Amount in Largest Container: Not reported  
Mixture Form: False  
Sudden Release of Pressure Hazard: Not reported  
Pure Form: True  
Reactive Hazard: False  
Solid: False  
Facility Name: Pilgrim's Pride Canton, GA Complex  
Contact Info: Pilgrim's Pride Corporation  
Contact Type: Owner / Operator  
Email: cameron.bruett@jbssa.com  
Phone1: 970-506-8000  
Phone2: Not reported  
Phone3: Not reported  
Phone4: Not reported  
Phone5: Not reported  
Hazardous 1 least hazardous/4 most hazardous: 3  
Flammable 1 least flammable/4 most flammable: 1  
Reactive 1 least reactive/4 very reactive: 0  
Any characteristic over/above H F and R category: -



Map ID  
Direction  
Distance  
Elevation

MAP FINDINGS

Site

Database(s)

EDR ID Number  
EPA ID Number

SEABOARD FARMS OF CANTON INC/POU (Continued)

U001474876

Inventory:

Facility Id: 6656317  
Year: 2019  
Chemical Inventory ID: Not reported  
Acute Health Risks: False  
Average Daily Amount: 43,692  
Average Daily Amount Code: Not reported  
CB Record ID: Not reported  
Chemical Same as Last Year: Not reported  
Chronic Health Risk: False  
CAS Number: 7664417  
EHS Substance: True  
Last Modified: Not reported  
Days on Site: Not reported  
Chemical Name: AMMONIA, ANHYDROUS  
Fire Hazard: Not reported  
Gas: True  
Liquid: True  
Max Daily Amount: 43,692  
Max Daily Amount Code: Not reported  
Max Amount in Largest Container: Not reported  
Mixture Form: False  
Sudden Release of Pressure Hazard: Not reported  
Pure Form: True  
Reactive Hazard: False  
Solid: False  
Facility Name: Pilgrim's Pride Canton, GA Complex  
Contact Info: Pilgrim's Pride Corporation  
Contact Type: Owner / Operator  
Email: cameron.bruett@jbssa.com  
Phone1: 970-506-8000  
Phone2: Not reported  
Phone3: Not reported  
Phone4: Not reported  
Phone5: Not reported  
Hazardous 1 least hazardous/4 most hazardous: 3  
Flammable 1 least flammable/4 most flammable: 1  
Reactive 1 least reactive/4 very reactive: 0  
Any characteristic over/above H F and R category: -

Inventory:

Facility Id: 6656317  
Year: 2019  
Chemical Inventory ID: Not reported  
Acute Health Risks: False  
Average Daily Amount: 43,692  
Average Daily Amount Code: Not reported  
CB Record ID: Not reported  
Chemical Same as Last Year: Not reported  
Chronic Health Risk: False  
CAS Number: 7664417  
EHS Substance: True  
Last Modified: Not reported  
Days on Site: Not reported  
Chemical Name: AMMONIA, ANHYDROUS  
Fire Hazard: Not reported  
Gas: True



Map ID  
Direction  
Distance  
Elevation

MAP FINDINGS

Site

Database(s)

EDR ID Number  
EPA ID Number

**SEABOARD FARMS OF CANTON INC/POU (Continued)**

**U001474876**

Liquid:	True
Max Daily Amount:	43,692
Max Daily Amount Code:	Not reported
Max Amount in Largest Container:	Not reported
Mixture Form:	False
Sudden Release of Pressure Hazard:	Not reported
Pure Form:	True
Reactive Hazard:	False
Solid:	False
Facility Name:	Pilgrim's Pride Canton, GA Complex
Contact Info:	Pilgrim's Pride Corporation
Contact Type:	Owner / Operator
Email:	cameron.bruett@jbssa.com
Phone1:	970-506-8000
Phone2:	Not reported
Phone3:	Not reported
Phone4:	Not reported
Phone5:	Not reported
Hazardous 1 least hazardous/4 most hazardous:	3
Flammable 1 least flammable/4 most flammable:	1
Reactive 1 least reactive/4 very reactive:	0
Any characteristic over/above H F and R category:	-

**Inventory:**

Facility Id:	6656317
Year:	2019
Chemical Inventory ID:	Not reported
Acute Health Risks:	False
Average Daily Amount:	43,692
Average Daily Amount Code:	Not reported
CB Record ID:	Not reported
Chemical Same as Last Year:	Not reported
Chronic Health Risk:	False
CAS Number:	7664417
EHS Substance:	True
Last Modified:	Not reported
Days on Site:	Not reported
Chemical Name:	AMMONIA, ANHYDROUS
Fire Hazard:	Not reported
Gas:	True
Liquid:	True
Max Daily Amount:	43,692
Max Daily Amount Code:	Not reported
Max Amount in Largest Container:	Not reported
Mixture Form:	False
Sudden Release of Pressure Hazard:	Not reported
Pure Form:	True
Reactive Hazard:	False
Solid:	False
Facility Name:	Pilgrim's Pride Canton, GA Complex
Contact Info:	Pilgrim's Pride Corporation
Contact Type:	Owner / Operator
Email:	cameron.bruett@jbssa.com
Phone1:	970-506-8000
Phone2:	Not reported
Phone3:	Not reported
Phone4:	Not reported
Phone5:	Not reported



Map ID  
Direction  
Distance  
Elevation

MAP FINDINGS

Site

Database(s)

EDR ID Number  
EPA ID Number

**SEABOARD FARMS OF CANTON INC/POU (Continued)**

**U001474876**

Hazardous 1 least hazardous/4 most hazardous: 3  
Flammable 1 least flammable/4 most flammable: 1  
Reactive 1 least reactive/4 very reactive: 0  
Any characteristic over/above H F and R category: -

Reporting Year: 2019  
Facility ID: 6656317  
Facility Country: Not reported  
Company Name: Pilgrim's Pride  
Date Submitted: 02/07/2020  
Filing Type: 302 312 RMP  
SIC Code: Not reported  
NAICS Code: 112340 811111 311119 311615  
Dun&Bradstreet Code: 007-33-4170  
Chemicals Same as Last Year: Not reported  
Data Tier 2 Signed: Not reported  
Dikes/Saveguard Measures: Not reported  
Facility Department: Not reported  
Facility Date Modified: 02/25/2020  
State Fees Total: Not reported  
Mailing Address: Not reported  
Mailing City,St,Zip: Not reported  
Mailing Country: Not reported  
Latitude: Not reported  
Longitude: Not reported  
Lat/Long Location Desc: Not reported  
Lat/Long Method: Not reported  
Number Employees on Site: Not reported  
Site Coordinate Abbrvtns Sbmtd: Not reported  
Fire District: Not reported  
Notes: Not reported  
Validity: Not reported

**Inventory:**

Facility Id: 6656317  
Year: 2019  
Chemical Inventory ID: Not reported  
Acute Health Risks: False  
Average Daily Amount: 43,692  
Average Daily Amount Code: Not reported  
CB Record ID: Not reported  
Chemical Same as Last Year: Not reported  
Chronic Health Risk: False  
CAS Number: 7664417  
EHS Substance: True  
Last Modified: Not reported  
Days on Site: Not reported  
Chemical Name: AMMONIA, ANHYDROUS  
Fire Hazard: Not reported  
Gas: True  
Liquid: True  
Max Daily Amount: 43,692  
Max Daily Amount Code: Not reported  
Max Amount in Largest Container: Not reported  
Mixture Form: False  
Sudden Release of Pressure Hazard: Not reported  
Pure Form: True  
Reactive Hazard: False



Map ID  
Direction  
Distance  
Elevation

MAP FINDINGS

Site

Database(s)

EDR ID Number  
EPA ID Number

**SEABOARD FARMS OF CANTON INC/POU (Continued)**

**U001474876**

Solid: False  
Facility Name: Pilgrim's Pride Canton, GA Complex  
Contact Info: Pilgrim's Pride Corporation  
Contact Type: Owner / Operator  
Email: cameron.bruett@jbssa.com  
Phone1: 970-506-8000  
Phone2: Not reported  
Phone3: Not reported  
Phone4: Not reported  
Phone5: Not reported  
Hazardous 1 least hazardous/4 most hazardous: 3  
Flammable 1 least flammable/4 most flammable: 1  
Reactive 1 least reactive/4 very reactive: 0  
Any characteristic over/above H F and R category: -

Inventory:  
Facility Id: 6656317  
Year: 2019  
Chemical Inventory ID: Not reported  
Acute Health Risks: False  
Average Daily Amount: 43,692  
Average Daily Amount Code: Not reported  
CB Record ID: Not reported  
Chemical Same as Last Year: Not reported  
Chronic Health Risk: False  
CAS Number: 7664417  
EHS Substance: True  
Last Modified: Not reported  
Days on Site: Not reported  
Chemical Name: AMMONIA, ANHYDROUS  
Fire Hazard: Not reported  
Gas: True  
Liquid: True  
Max Daily Amount: 43,692  
Max Daily Amount Code: Not reported  
Max Amount in Largest Container: Not reported  
Mixture Form: False  
Sudden Release of Pressure Hazard: Not reported  
Pure Form: True  
Reactive Hazard: False  
Solid: False  
Facility Name: Pilgrim's Pride Canton, GA Complex  
Contact Info: Pilgrim's Pride Corporation  
Contact Type: Owner / Operator  
Email: cameron.bruett@jbssa.com  
Phone1: 970-506-8000  
Phone2: Not reported  
Phone3: Not reported  
Phone4: Not reported  
Phone5: Not reported  
Hazardous 1 least hazardous/4 most hazardous: 3  
Flammable 1 least flammable/4 most flammable: 1  
Reactive 1 least reactive/4 very reactive: 0  
Any characteristic over/above H F and R category: -

Inventory:  
Facility Id: 6656317  
Year: 2019



Map ID  
Direction  
Distance  
Elevation

MAP FINDINGS

Site

Database(s)

EDR ID Number  
EPA ID Number

**SEABOARD FARMS OF CANTON INC/POU (Continued)**

**U001474876**

Chemical Inventory ID:	Not reported
Acute Health Risks:	False
Average Daily Amount:	43,692
Average Daily Amount Code:	Not reported
CB Record ID:	Not reported
Chemical Same as Last Year:	Not reported
Chronic Health Risk:	False
CAS Number:	7664417
EHS Substance:	True
Last Modified:	Not reported
Days on Site:	Not reported
Chemical Name:	AMMONIA, ANHYDROUS
Fire Hazard:	Not reported
Gas:	True
Liquid:	True
Max Daily Amount:	43,692
Max Daily Amount Code:	Not reported
Max Amount in Largest Container:	Not reported
Mixture Form:	False
Sudden Release of Pressure Hazard:	Not reported
Pure Form:	True
Reactive Hazard:	False
Solid:	False
Facility Name:	Pilgrim's Pride Canton, GA Complex
Contact Info:	Pilgrim's Pride Corporation
Contact Type:	Owner / Operator
Email:	cameron.bruett@jbssa.com
Phone1:	970-506-8000
Phone2:	Not reported
Phone3:	Not reported
Phone4:	Not reported
Phone5:	Not reported
Hazardous 1 least hazardous/4 most hazardous:	3
Flammable 1 least flammable/4 most flammable:	1
Reactive 1 least reactive/4 very reactive:	0
Any characteristic over/above H F and R category:	-

**Inventory:**

Facility Id:	6656317
Year:	2019
Chemical Inventory ID:	Not reported
Acute Health Risks:	False
Average Daily Amount:	43,692
Average Daily Amount Code:	Not reported
CB Record ID:	Not reported
Chemical Same as Last Year:	Not reported
Chronic Health Risk:	False
CAS Number:	7664417
EHS Substance:	True
Last Modified:	Not reported
Days on Site:	Not reported
Chemical Name:	AMMONIA, ANHYDROUS
Fire Hazard:	Not reported
Gas:	True
Liquid:	True
Max Daily Amount:	43,692
Max Daily Amount Code:	Not reported
Max Amount in Largest Container:	Not reported



Map ID  
Direction  
Distance  
Elevation

MAP FINDINGS

Site

Database(s)

EDR ID Number  
EPA ID Number

**SEABOARD FARMS OF CANTON INC/POU (Continued)**

**U001474876**

Mixture Form: False  
Sudden Release of Pressure Hazard: Not reported  
Pure Form: True  
Reactive Hazard: False  
Solid: False  
Facility Name: Pilgrim's Pride Canton, GA Complex  
Contact Info: Pilgrim's Pride Corporation  
Contact Type: Owner / Operator  
Email: cameron.bruett@jbssa.com  
Phone1: 970-506-8000  
Phone2: Not reported  
Phone3: Not reported  
Phone4: Not reported  
Phone5: Not reported  
Hazardous 1 least hazardous/4 most hazardous: 3  
Flammable 1 least flammable/4 most flammable: 1  
Reactive 1 least reactive/4 very reactive: 0  
Any characteristic over/above H F and R category: -

**Inventory:**

Facility Id: 6656317  
Year: 2019  
Chemical Inventory ID: Not reported  
Acute Health Risks: False  
Average Daily Amount: 43,692  
Average Daily Amount Code: Not reported  
CB Record ID: Not reported  
Chemical Same as Last Year: Not reported  
Chronic Health Risk: False  
CAS Number: 7664417  
EHS Substance: True  
Last Modified: Not reported  
Days on Site: Not reported  
Chemical Name: AMMONIA, ANHYDROUS  
Fire Hazard: Not reported  
Gas: True  
Liquid: True  
Max Daily Amount: 43,692  
Max Daily Amount Code: Not reported  
Max Amount in Largest Container: Not reported  
Mixture Form: False  
Sudden Release of Pressure Hazard: Not reported  
Pure Form: True  
Reactive Hazard: False  
Solid: False  
Facility Name: Pilgrim's Pride Canton, GA Complex  
Contact Info: Pilgrim's Pride Corporation  
Contact Type: Owner / Operator  
Email: cameron.bruett@jbssa.com  
Phone1: 970-506-8000  
Phone2: Not reported  
Phone3: Not reported  
Phone4: Not reported  
Phone5: Not reported  
Hazardous 1 least hazardous/4 most hazardous: 3  
Flammable 1 least flammable/4 most flammable: 1  
Reactive 1 least reactive/4 very reactive: 0  
Any characteristic over/above H F and R category: -



Map ID  
Direction  
Distance  
Elevation

MAP FINDINGS

Site

Database(s)

EDR ID Number  
EPA ID Number

SEABOARD FARMS OF CANTON INC/POU (Continued)

U001474876

Inventory:

Facility Id:	6656317
Year:	2019
Chemical Inventory ID:	Not reported
Acute Health Risks:	False
Average Daily Amount:	43,692
Average Daily Amount Code:	Not reported
CB Record ID:	Not reported
Chemical Same as Last Year:	Not reported
Chronic Health Risk:	False
CAS Number:	7664417
EHS Substance:	True
Last Modified:	Not reported
Days on Site:	Not reported
Chemical Name:	AMMONIA, ANHYDROUS
Fire Hazard:	Not reported
Gas:	True
Liquid:	True
Max Daily Amount:	43,692
Max Daily Amount Code:	Not reported
Max Amount in Largest Container:	Not reported
Mixture Form:	False
Sudden Release of Pressure Hazard:	Not reported
Pure Form:	True
Reactive Hazard:	False
Solid:	False
Facility Name:	Pilgrim's Pride Canton, GA Complex
Contact Info:	Pilgrim's Pride Corporation
Contact Type:	Owner / Operator
Email:	cameron.bruett@jbssa.com
Phone1:	970-506-8000
Phone2:	Not reported
Phone3:	Not reported
Phone4:	Not reported
Phone5:	Not reported
Hazardous 1 least hazardous/4 most hazardous:	3
Flammable 1 least flammable/4 most flammable:	1
Reactive 1 least reactive/4 very reactive:	0
Any characteristic over/above H F and R category:	-

Inventory:

Facility Id:	6656317
Year:	2019
Chemical Inventory ID:	Not reported
Acute Health Risks:	False
Average Daily Amount:	43,692
Average Daily Amount Code:	Not reported
CB Record ID:	Not reported
Chemical Same as Last Year:	Not reported
Chronic Health Risk:	False
CAS Number:	7664417
EHS Substance:	True
Last Modified:	Not reported
Days on Site:	Not reported
Chemical Name:	AMMONIA, ANHYDROUS
Fire Hazard:	Not reported
Gas:	True



Map ID  
Direction  
Distance  
Elevation

MAP FINDINGS

Site

Database(s)

EDR ID Number  
EPA ID Number

**SEABOARD FARMS OF CANTON INC/POU (Continued)**

**U001474876**

Liquid: True  
Max Daily Amount: 43,692  
Max Daily Amount Code: Not reported  
Max Amount in Largest Container: Not reported  
Mixture Form: False  
Sudden Release of Pressure Hazard: Not reported  
Pure Form: True  
Reactive Hazard: False  
Solid: False  
Facility Name: Pilgrim's Pride Canton, GA Complex  
Contact Info: Pilgrim's Pride Corporation  
Contact Type: Owner / Operator  
Email: cameron.bruett@jbssa.com  
Phone1: 970-506-8000  
Phone2: Not reported  
Phone3: Not reported  
Phone4: Not reported  
Phone5: Not reported  
Hazardous 1 least hazardous/4 most hazardous: 3  
Flammable 1 least flammable/4 most flammable: 1  
Reactive 1 least reactive/4 very reactive: 0  
Any characteristic over/above H F and R category: -

**Inventory:**

Facility Id: 6656317  
Year: 2019  
Chemical Inventory ID: Not reported  
Acute Health Risks: False  
Average Daily Amount: 43,692  
Average Daily Amount Code: Not reported  
CB Record ID: Not reported  
Chemical Same as Last Year: Not reported  
Chronic Health Risk: False  
CAS Number: 7664417  
EHS Substance: True  
Last Modified: Not reported  
Days on Site: Not reported  
Chemical Name: AMMONIA, ANHYDROUS  
Fire Hazard: Not reported  
Gas: True  
Liquid: True  
Max Daily Amount: 43,692  
Max Daily Amount Code: Not reported  
Max Amount in Largest Container: Not reported  
Mixture Form: False  
Sudden Release of Pressure Hazard: Not reported  
Pure Form: True  
Reactive Hazard: False  
Solid: False  
Facility Name: Pilgrim's Pride Canton, GA Complex  
Contact Info: Pilgrim's Pride Corporation  
Contact Type: Owner / Operator  
Email: cameron.bruett@jbssa.com  
Phone1: 970-506-8000  
Phone2: Not reported  
Phone3: Not reported  
Phone4: Not reported  
Phone5: Not reported



Map ID  
Direction  
Distance  
Elevation

MAP FINDINGS

Site

Database(s)

EDR ID Number  
EPA ID Number

**SEABOARD FARMS OF CANTON INC/POU (Continued)**

**U001474876**

Hazardous 1 least hazardous/4 most hazardous: 3  
Flammable 1 least flammable/4 most flammable: 1  
Reactive 1 least reactive/4 very reactive: 0  
Any characteristic over/above H F and R category: -

**Inventory:**

Facility Id: 6656317  
Year: 2019  
Chemical Inventory ID: Not reported  
Acute Health Risks: False  
Average Daily Amount: 43,692  
Average Daily Amount Code: Not reported  
CB Record ID: Not reported  
Chemical Same as Last Year: Not reported  
Chronic Health Risk: False  
CAS Number: 7664417  
EHS Substance: True  
Last Modified: Not reported  
Days on Site: Not reported  
Chemical Name: AMMONIA, ANHYDROUS  
Fire Hazard: Not reported  
Gas: True  
Liquid: True  
Max Daily Amount: 43,692  
Max Daily Amount Code: Not reported  
Max Amount in Largest Container: Not reported  
Mixture Form: False  
Sudden Release of Pressure Hazard: Not reported  
Pure Form: True  
Reactive Hazard: False  
Solid: False  
Facility Name: Pilgrim's Pride Canton, GA Complex  
Contact Info: Pilgrim's Pride Corporation  
Contact Type: Owner / Operator  
Email: cameron.bruett@jbsa.com  
Phone1: 970-506-8000  
Phone2: Not reported  
Phone3: Not reported  
Phone4: Not reported  
Phone5: Not reported

Hazardous 1 least hazardous/4 most hazardous: 3  
Flammable 1 least flammable/4 most flammable: 1  
Reactive 1 least reactive/4 very reactive: 0  
Any characteristic over/above H F and R category: -

**Inventory:**

Facility Id: 6656317  
Year: 2019  
Chemical Inventory ID: Not reported  
Acute Health Risks: False  
Average Daily Amount: 43,692  
Average Daily Amount Code: Not reported  
CB Record ID: Not reported  
Chemical Same as Last Year: Not reported  
Chronic Health Risk: False  
CAS Number: 7664417  
EHS Substance: True  
Last Modified: Not reported



Map ID  
Direction  
Distance  
Elevation

MAP FINDINGS

Site

Database(s)

EDR ID Number  
EPA ID Number

**SEABOARD FARMS OF CANTON INC/POU (Continued)**

**U001474876**

Days on Site: Not reported  
Chemical Name: AMMONIA, ANHYDROUS  
Fire Hazard: Not reported  
Gas: True  
Liquid: True  
Max Daily Amount: 43,692  
Max Daily Amount Code: Not reported  
Max Amount in Largest Container: Not reported  
Mixture Form: False  
Sudden Release of Pressure Hazard: Not reported  
Pure Form: True  
Reactive Hazard: False  
Solid: False  
Facility Name: Pilgrim's Pride Canton, GA Complex  
Contact Info: Pilgrim's Pride Corporation  
Contact Type: Owner / Operator  
Email: cameron.bruett@jbssa.com  
Phone1: 970-506-8000  
Phone2: Not reported  
Phone3: Not reported  
Phone4: Not reported  
Phone5: Not reported  
Hazardous 1 least hazardous/4 most hazardous: 3  
Flammable 1 least flammable/4 most flammable: 1  
Reactive 1 least reactive/4 very reactive: 0  
Any characteristic over/above H F and R category: -

Reporting Year: 2019  
Facility ID: 6656317  
Facility Country: Not reported  
Company Name: Pilgrim's Pride  
Date Submitted: 02/07/2020  
Filing Type: 302 312 RMP  
SIC Code: Not reported  
NAICS Code: 112340 811111 311119 311615  
Dun&Bradstreet Code: 007-33-4170  
Chemicals Same as Last Year: Not reported  
Data Tier 2 Signed: Not reported  
Dikes/Saveguard Measures: Not reported  
Facility Department: Not reported  
Facility Date Modified: 02/25/2020  
State Fees Total: Not reported  
Mailing Address: Not reported  
Mailing City,St,Zip: Not reported  
Mailing Country: Not reported  
Latitude: Not reported  
Longitude: Not reported  
Lat/Long Location Desc: Not reported  
Lat/Long Method: Not reported  
Number Employees on Site: Not reported  
Site Coordinate Abbrvtns Sbmtd: Not reported  
Fire District: Not reported  
Notes: Not reported  
Validity: Not reported

Inventory:  
Facility Id: 6656317  
Year: 2019



Map ID  
Direction  
Distance  
Elevation

MAP FINDINGS

Site

Database(s)

EDR ID Number  
EPA ID Number

**SEABOARD FARMS OF CANTON INC/POU (Continued)**

**U001474876**

Chemical Inventory ID:	Not reported
Acute Health Risks:	False
Average Daily Amount:	43,692
Average Daily Amount Code:	Not reported
CB Record ID:	Not reported
Chemical Same as Last Year:	Not reported
Chronic Health Risk:	False
CAS Number:	7664417
EHS Substance:	True
Last Modified:	Not reported
Days on Site:	Not reported
Chemical Name:	AMMONIA, ANHYDROUS
Fire Hazard:	Not reported
Gas:	True
Liquid:	True
Max Daily Amount:	43,692
Max Daily Amount Code:	Not reported
Max Amount in Largest Container:	Not reported
Mixture Form:	False
Sudden Release of Pressure Hazard:	Not reported
Pure Form:	True
Reactive Hazard:	False
Solid:	False
Facility Name:	Pilgrim's Pride Canton, GA Complex
Contact Info:	Pilgrim's Pride Corporation
Contact Type:	Owner / Operator
Email:	cameron.bruett@jbssa.com
Phone1:	970-506-8000
Phone2:	Not reported
Phone3:	Not reported
Phone4:	Not reported
Phone5:	Not reported
Hazardous 1 least hazardous/4 most hazardous:	3
Flammable 1 least flammable/4 most flammable:	1
Reactive 1 least reactive/4 very reactive:	0
Any characteristic over/above H F and R category:	-

**Inventory:**

Facility Id:	6656317
Year:	2019
Chemical Inventory ID:	Not reported
Acute Health Risks:	False
Average Daily Amount:	43,692
Average Daily Amount Code:	Not reported
CB Record ID:	Not reported
Chemical Same as Last Year:	Not reported
Chronic Health Risk:	False
CAS Number:	7664417
EHS Substance:	True
Last Modified:	Not reported
Days on Site:	Not reported
Chemical Name:	AMMONIA, ANHYDROUS
Fire Hazard:	Not reported
Gas:	True
Liquid:	True
Max Daily Amount:	43,692
Max Daily Amount Code:	Not reported
Max Amount in Largest Container:	Not reported



Map ID  
Direction  
Distance  
Elevation

MAP FINDINGS

Site

Database(s)

EDR ID Number  
EPA ID Number

**SEABOARD FARMS OF CANTON INC/POU (Continued)**

**U001474876**

Mixture Form: False  
Sudden Release of Pressure Hazard: Not reported  
Pure Form: True  
Reactive Hazard: False  
Solid: False  
Facility Name: Pilgrim's Pride Canton, GA Complex  
Contact Info: Pilgrim's Pride Corporation  
Contact Type: Owner / Operator  
Email: cameron.bruett@jbssa.com  
Phone1: 970-506-8000  
Phone2: Not reported  
Phone3: Not reported  
Phone4: Not reported  
Phone5: Not reported  
Hazardous 1 least hazardous/4 most hazardous: 3  
Flammable 1 least flammable/4 most flammable: 1  
Reactive 1 least reactive/4 very reactive: 0  
Any characteristic over/above H F and R category: -

**Inventory:**

Facility Id: 6656317  
Year: 2019  
Chemical Inventory ID: Not reported  
Acute Health Risks: False  
Average Daily Amount: 43,692  
Average Daily Amount Code: Not reported  
CB Record ID: Not reported  
Chemical Same as Last Year: Not reported  
Chronic Health Risk: False  
CAS Number: 7664417  
EHS Substance: True  
Last Modified: Not reported  
Days on Site: Not reported  
Chemical Name: AMMONIA, ANHYDROUS  
Fire Hazard: Not reported  
Gas: True  
Liquid: True  
Max Daily Amount: 43,692  
Max Daily Amount Code: Not reported  
Max Amount in Largest Container: Not reported  
Mixture Form: False  
Sudden Release of Pressure Hazard: Not reported  
Pure Form: True  
Reactive Hazard: False  
Solid: False  
Facility Name: Pilgrim's Pride Canton, GA Complex  
Contact Info: Pilgrim's Pride Corporation  
Contact Type: Owner / Operator  
Email: cameron.bruett@jbssa.com  
Phone1: 970-506-8000  
Phone2: Not reported  
Phone3: Not reported  
Phone4: Not reported  
Phone5: Not reported  
Hazardous 1 least hazardous/4 most hazardous: 3  
Flammable 1 least flammable/4 most flammable: 1  
Reactive 1 least reactive/4 very reactive: 0  
Any characteristic over/above H F and R category: -



Map ID  
Direction  
Distance  
Elevation

MAP FINDINGS

Site

Database(s)

EDR ID Number  
EPA ID Number

SEABOARD FARMS OF CANTON INC/POU (Continued)

U001474876

Inventory:

Facility Id: 6656317  
Year: 2019  
Chemical Inventory ID: Not reported  
Acute Health Risks: False  
Average Daily Amount: 43,692  
Average Daily Amount Code: Not reported  
CB Record ID: Not reported  
Chemical Same as Last Year: Not reported  
Chronic Health Risk: False  
CAS Number: 7664417  
EHS Substance: True  
Last Modified: Not reported  
Days on Site: Not reported  
Chemical Name: AMMONIA, ANHYDROUS  
Fire Hazard: Not reported  
Gas: True  
Liquid: True  
Max Daily Amount: 43,692  
Max Daily Amount Code: Not reported  
Max Amount in Largest Container: Not reported  
Mixture Form: False  
Sudden Release of Pressure Hazard: Not reported  
Pure Form: True  
Reactive Hazard: False  
Solid: False  
Facility Name: Pilgrim's Pride Canton, GA Complex  
Contact Info: Pilgrim's Pride Corporation  
Contact Type: Owner / Operator  
Email: cameron.bruett@jbssa.com  
Phone1: 970-506-8000  
Phone2: Not reported  
Phone3: Not reported  
Phone4: Not reported  
Phone5: Not reported  
Hazardous 1 least hazardous/4 most hazardous: 3  
Flammable 1 least flammable/4 most flammable: 1  
Reactive 1 least reactive/4 very reactive: 0  
Any characteristic over/above H F and R category: -

Inventory:

Facility Id: 6656317  
Year: 2019  
Chemical Inventory ID: Not reported  
Acute Health Risks: False  
Average Daily Amount: 43,692  
Average Daily Amount Code: Not reported  
CB Record ID: Not reported  
Chemical Same as Last Year: Not reported  
Chronic Health Risk: False  
CAS Number: 7664417  
EHS Substance: True  
Last Modified: Not reported  
Days on Site: Not reported  
Chemical Name: AMMONIA, ANHYDROUS  
Fire Hazard: Not reported  
Gas: True



Map ID  
Direction  
Distance  
Elevation

MAP FINDINGS

Site

Database(s)

EDR ID Number  
EPA ID Number

**SEABOARD FARMS OF CANTON INC/POU (Continued)**

**U001474876**

Liquid: True  
Max Daily Amount: 43,692  
Max Daily Amount Code: Not reported  
Max Amount in Largest Container: Not reported  
Mixture Form: False  
Sudden Release of Pressure Hazard: Not reported  
Pure Form: True  
Reactive Hazard: False  
Solid: False  
Facility Name: Pilgrim's Pride Canton, GA Complex  
Contact Info: Pilgrim's Pride Corporation  
Contact Type: Owner / Operator  
Email: cameron.bruett@jbssa.com  
Phone1: 970-506-8000  
Phone2: Not reported  
Phone3: Not reported  
Phone4: Not reported  
Phone5: Not reported  
Hazardous 1 least hazardous/4 most hazardous: 3  
Flammable 1 least flammable/4 most flammable: 1  
Reactive 1 least reactive/4 very reactive: 0  
Any characteristic over/above H F and R category: -

**Inventory:**

Facility Id: 6656317  
Year: 2019  
Chemical Inventory ID: Not reported  
Acute Health Risks: False  
Average Daily Amount: 43,692  
Average Daily Amount Code: Not reported  
CB Record ID: Not reported  
Chemical Same as Last Year: Not reported  
Chronic Health Risk: False  
CAS Number: 7664417  
EHS Substance: True  
Last Modified: Not reported  
Days on Site: Not reported  
Chemical Name: AMMONIA, ANHYDROUS  
Fire Hazard: Not reported  
Gas: True  
Liquid: True  
Max Daily Amount: 43,692  
Max Daily Amount Code: Not reported  
Max Amount in Largest Container: Not reported  
Mixture Form: False  
Sudden Release of Pressure Hazard: Not reported  
Pure Form: True  
Reactive Hazard: False  
Solid: False  
Facility Name: Pilgrim's Pride Canton, GA Complex  
Contact Info: Pilgrim's Pride Corporation  
Contact Type: Owner / Operator  
Email: cameron.bruett@jbssa.com  
Phone1: 970-506-8000  
Phone2: Not reported  
Phone3: Not reported  
Phone4: Not reported  
Phone5: Not reported



Map ID  
Direction  
Distance  
Elevation

MAP FINDINGS

Site

Database(s)

EDR ID Number  
EPA ID Number

**SEABOARD FARMS OF CANTON INC/POU (Continued)**

**U001474876**

Hazardous 1 least hazardous/4 most hazardous: 3  
Flammable 1 least flammable/4 most flammable: 1  
Reactive 1 least reactive/4 very reactive: 0  
Any characteristic over/above H F and R category: -

Inventory:

Facility Id: 6656317  
Year: 2019  
Chemical Inventory ID: Not reported  
Acute Health Risks: False  
Average Daily Amount: 43,692  
Average Daily Amount Code: Not reported  
CB Record ID: Not reported  
Chemical Same as Last Year: Not reported  
Chronic Health Risk: False  
CAS Number: 7664417  
EHS Substance: True  
Last Modified: Not reported  
Days on Site: Not reported  
Chemical Name: AMMONIA, ANHYDROUS  
Fire Hazard: Not reported  
Gas: True  
Liquid: True  
Max Daily Amount: 43,692  
Max Daily Amount Code: Not reported  
Max Amount in Largest Container: Not reported  
Mixture Form: False  
Sudden Release of Pressure Hazard: Not reported  
Pure Form: True  
Reactive Hazard: False  
Solid: False  
Facility Name: Pilgrim's Pride Canton, GA Complex  
Contact Info: Pilgrim's Pride Corporation  
Contact Type: Owner / Operator  
Email: cameron.bruett@jbsa.com  
Phone1: 970-506-8000  
Phone2: Not reported  
Phone3: Not reported  
Phone4: Not reported  
Phone5: Not reported

Hazardous 1 least hazardous/4 most hazardous: 3  
Flammable 1 least flammable/4 most flammable: 1  
Reactive 1 least reactive/4 very reactive: 0  
Any characteristic over/above H F and R category: -

Inventory:

Facility Id: 6656317  
Year: 2019  
Chemical Inventory ID: Not reported  
Acute Health Risks: False  
Average Daily Amount: 43,692  
Average Daily Amount Code: Not reported  
CB Record ID: Not reported  
Chemical Same as Last Year: Not reported  
Chronic Health Risk: False  
CAS Number: 7664417  
EHS Substance: True  
Last Modified: Not reported



Map ID  
Direction  
Distance  
Elevation

MAP FINDINGS

Site

Database(s)

EDR ID Number  
EPA ID Number

**SEABOARD FARMS OF CANTON INC/POU (Continued)**

**U001474876**

Days on Site: Not reported  
Chemical Name: AMMONIA, ANHYDROUS  
Fire Hazard: Not reported  
Gas: True  
Liquid: True  
Max Daily Amount: 43,692  
Max Daily Amount Code: Not reported  
Max Amount in Largest Container: Not reported  
Mixture Form: False  
Sudden Release of Pressure Hazard: Not reported  
Pure Form: True  
Reactive Hazard: False  
Solid: False  
Facility Name: Pilgrim's Pride Canton, GA Complex  
Contact Info: Pilgrim's Pride Corporation  
Contact Type: Owner / Operator  
Email: cameron.bruett@jbssa.com  
Phone1: 970-506-8000  
Phone2: Not reported  
Phone3: Not reported  
Phone4: Not reported  
Phone5: Not reported  
Hazardous 1 least hazardous/4 most hazardous: 3  
Flammable 1 least flammable/4 most flammable: 1  
Reactive 1 least reactive/4 very reactive: 0  
Any characteristic over/above H F and R category: -

**Inventory:**

Facility Id: 6656317  
Year: 2019  
Chemical Inventory ID: Not reported  
Acute Health Risks: False  
Average Daily Amount: 43,692  
Average Daily Amount Code: Not reported  
CB Record ID: Not reported  
Chemical Same as Last Year: Not reported  
Chronic Health Risk: False  
CAS Number: 7664417  
EHS Substance: True  
Last Modified: Not reported  
Days on Site: Not reported  
Chemical Name: AMMONIA, ANHYDROUS  
Fire Hazard: Not reported  
Gas: True  
Liquid: True  
Max Daily Amount: 43,692  
Max Daily Amount Code: Not reported  
Max Amount in Largest Container: Not reported  
Mixture Form: False  
Sudden Release of Pressure Hazard: Not reported  
Pure Form: True  
Reactive Hazard: False  
Solid: False  
Facility Name: Pilgrim's Pride Canton, GA Complex  
Contact Info: Pilgrim's Pride Corporation  
Contact Type: Owner / Operator  
Email: cameron.bruett@jbssa.com  
Phone1: 970-506-8000



Map ID  
Direction  
Distance  
Elevation

MAP FINDINGS

Site

Database(s)

EDR ID Number  
EPA ID Number

**SEABOARD FARMS OF CANTON INC/POU (Continued)**

**U001474876**

Phone2: Not reported  
Phone3: Not reported  
Phone4: Not reported  
Phone5: Not reported  
Hazardous 1 least hazardous/4 most hazardous: 3  
Flammable 1 least flammable/4 most flammable: 1  
Reactive 1 least reactive/4 very reactive: 0  
Any characteristic over/above H F and R category: -

**Inventory:**

Facility Id: 6656317  
Year: 2019  
Chemical Inventory ID: Not reported  
Acute Health Risks: False  
Average Daily Amount: 43,692  
Average Daily Amount Code: Not reported  
CB Record ID: Not reported  
Chemical Same as Last Year: Not reported  
Chronic Health Risk: False  
CAS Number: 7664417  
EHS Substance: True  
Last Modified: Not reported  
Days on Site: Not reported  
Chemical Name: AMMONIA, ANHYDROUS  
Fire Hazard: Not reported  
Gas: True  
Liquid: True  
Max Daily Amount: 43,692  
Max Daily Amount Code: Not reported  
Max Amount in Largest Container: Not reported  
Mixture Form: False  
Sudden Release of Pressure Hazard: Not reported  
Pure Form: True  
Reactive Hazard: False  
Solid: False  
Facility Name: Pilgrim's Pride Canton, GA Complex  
Contact Info: Pilgrim's Pride Corporation  
Contact Type: Owner / Operator  
Email: cameron.bruett@jbssa.com  
Phone1: 970-506-8000  
Phone2: Not reported  
Phone3: Not reported  
Phone4: Not reported  
Phone5: Not reported  
Hazardous 1 least hazardous/4 most hazardous: 3  
Flammable 1 least flammable/4 most flammable: 1  
Reactive 1 least reactive/4 very reactive: 0  
Any characteristic over/above H F and R category: -

Reporting Year: 2019  
Facility ID: 6656317  
Facility Country: Not reported  
Company Name: Pilgrim's Pride  
Date Submitted: 02/07/2020  
Filing Type: 302 312 RMP  
SIC Code: Not reported  
NAICS Code: 112340 811111 311119 311615  
Dun&Bradstreet Code: 007-33-4170



Map ID  
Direction  
Distance  
Elevation

MAP FINDINGS

Site

Database(s)

EDR ID Number  
EPA ID Number

**SEABOARD FARMS OF CANTON INC/POU (Continued)**

**U001474876**

Chemicals Same as Last Year: Not reported  
Data Tier 2 Signed: Not reported  
Dikes/Saveguard Measures: Not reported  
Facility Department: Not reported  
Facility Date Modified: 02/25/2020  
State Fees Total: Not reported  
Mailing Address: Not reported  
Mailing City,St,Zip: Not reported  
Mailing Country: Not reported  
Latitude: Not reported  
Longitude: Not reported  
Lat/Long Location Desc: Not reported  
Lat/Long Method: Not reported  
Number Employees on Site: Not reported  
Site Coordinate Abbrvtns Sbmtd: Not reported  
Fire District: Not reported  
Notes: Not reported  
Validity: Not reported

**Inventory:**

Facility Id: 6656317  
Year: 2019  
Chemical Inventory ID: Not reported  
Acute Health Risks: False  
Average Daily Amount: 43,692  
Average Daily Amount Code: Not reported  
CB Record ID: Not reported  
Chemical Same as Last Year: Not reported  
Chronic Health Risk: False  
CAS Number: 7664417  
EHS Substance: True  
Last Modified: Not reported  
Days on Site: Not reported  
Chemical Name: AMMONIA, ANHYDROUS  
Fire Hazard: Not reported  
Gas: True  
Liquid: True  
Max Daily Amount: 43,692  
Max Daily Amount Code: Not reported  
Max Amount in Largest Container: Not reported  
Mixture Form: False  
Sudden Release of Pressure Hazard: Not reported  
Pure Form: True  
Reactive Hazard: False  
Solid: False  
Facility Name: Pilgrim's Pride Canton, GA Complex  
Contact Info: Pilgrim's Pride Corporation  
Contact Type: Owner / Operator  
Email: cameron.bruett@jbssa.com  
Phone1: 970-506-8000  
Phone2: Not reported  
Phone3: Not reported  
Phone4: Not reported  
Phone5: Not reported  
Hazardous 1 least hazardous/4 most hazardous: 3  
Flammable 1 least flammable/4 most flammable: 1  
Reactive 1 least reactive/4 very reactive: 0  
Any characteristic over/above H F and R category: -



Map ID  
Direction  
Distance  
Elevation

MAP FINDINGS

Site

Database(s)

EDR ID Number  
EPA ID Number

SEABOARD FARMS OF CANTON INC/POU (Continued)

U001474876

Inventory:

Facility Id: 6656317  
Year: 2019  
Chemical Inventory ID: Not reported  
Acute Health Risks: False  
Average Daily Amount: 43,692  
Average Daily Amount Code: Not reported  
CB Record ID: Not reported  
Chemical Same as Last Year: Not reported  
Chronic Health Risk: False  
CAS Number: 7664417  
EHS Substance: True  
Last Modified: Not reported  
Days on Site: Not reported  
Chemical Name: AMMONIA, ANHYDROUS  
Fire Hazard: Not reported  
Gas: True  
Liquid: True  
Max Daily Amount: 43,692  
Max Daily Amount Code: Not reported  
Max Amount in Largest Container: Not reported  
Mixture Form: False  
Sudden Release of Pressure Hazard: Not reported  
Pure Form: True  
Reactive Hazard: False  
Solid: False  
Facility Name: Pilgrim's Pride Canton, GA Complex  
Contact Info: Pilgrim's Pride Corporation  
Contact Type: Owner / Operator  
Email: cameron.bruett@jbssa.com  
Phone1: 970-506-8000  
Phone2: Not reported  
Phone3: Not reported  
Phone4: Not reported  
Phone5: Not reported  
Hazardous 1 least hazardous/4 most hazardous: 3  
Flammable 1 least flammable/4 most flammable: 1  
Reactive 1 least reactive/4 very reactive: 0  
Any characteristic over/above H F and R category: -

Inventory:

Facility Id: 6656317  
Year: 2019  
Chemical Inventory ID: Not reported  
Acute Health Risks: False  
Average Daily Amount: 43,692  
Average Daily Amount Code: Not reported  
CB Record ID: Not reported  
Chemical Same as Last Year: Not reported  
Chronic Health Risk: False  
CAS Number: 7664417  
EHS Substance: True  
Last Modified: Not reported  
Days on Site: Not reported  
Chemical Name: AMMONIA, ANHYDROUS  
Fire Hazard: Not reported  
Gas: True



Map ID  
Direction  
Distance  
Elevation

MAP FINDINGS

Site

Database(s)

EDR ID Number  
EPA ID Number

**SEABOARD FARMS OF CANTON INC/POU (Continued)**

**U001474876**

Liquid: True  
Max Daily Amount: 43,692  
Max Daily Amount Code: Not reported  
Max Amount in Largest Container: Not reported  
Mixture Form: False  
Sudden Release of Pressure Hazard: Not reported  
Pure Form: True  
Reactive Hazard: False  
Solid: False  
Facility Name: Pilgrim's Pride Canton, GA Complex  
Contact Info: Pilgrim's Pride Corporation  
Contact Type: Owner / Operator  
Email: cameron.bruett@jbssa.com  
Phone1: 970-506-8000  
Phone2: Not reported  
Phone3: Not reported  
Phone4: Not reported  
Phone5: Not reported  
Hazardous 1 least hazardous/4 most hazardous: 3  
Flammable 1 least flammable/4 most flammable: 1  
Reactive 1 least reactive/4 very reactive: 0  
Any characteristic over/above H F and R category: -

**Inventory:**

Facility Id: 6656317  
Year: 2019  
Chemical Inventory ID: Not reported  
Acute Health Risks: False  
Average Daily Amount: 43,692  
Average Daily Amount Code: Not reported  
CB Record ID: Not reported  
Chemical Same as Last Year: Not reported  
Chronic Health Risk: False  
CAS Number: 7664417  
EHS Substance: True  
Last Modified: Not reported  
Days on Site: Not reported  
Chemical Name: AMMONIA, ANHYDROUS  
Fire Hazard: Not reported  
Gas: True  
Liquid: True  
Max Daily Amount: 43,692  
Max Daily Amount Code: Not reported  
Max Amount in Largest Container: Not reported  
Mixture Form: False  
Sudden Release of Pressure Hazard: Not reported  
Pure Form: True  
Reactive Hazard: False  
Solid: False  
Facility Name: Pilgrim's Pride Canton, GA Complex  
Contact Info: Pilgrim's Pride Corporation  
Contact Type: Owner / Operator  
Email: cameron.bruett@jbssa.com  
Phone1: 970-506-8000  
Phone2: Not reported  
Phone3: Not reported  
Phone4: Not reported  
Phone5: Not reported



Map ID  
Direction  
Distance  
Elevation

MAP FINDINGS

Site

Database(s)

EDR ID Number  
EPA ID Number

**SEABOARD FARMS OF CANTON INC/POU (Continued)**

**U001474876**

Hazardous 1 least hazardous/4 most hazardous: 3  
Flammable 1 least flammable/4 most flammable: 1  
Reactive 1 least reactive/4 very reactive: 0  
Any characteristic over/above H F and R category: -

**Inventory:**

Facility Id: 6656317  
Year: 2019  
Chemical Inventory ID: Not reported  
Acute Health Risks: False  
Average Daily Amount: 43,692  
Average Daily Amount Code: Not reported  
CB Record ID: Not reported  
Chemical Same as Last Year: Not reported  
Chronic Health Risk: False  
CAS Number: 7664417  
EHS Substance: True  
Last Modified: Not reported  
Days on Site: Not reported  
Chemical Name: AMMONIA, ANHYDROUS  
Fire Hazard: Not reported  
Gas: True  
Liquid: True  
Max Daily Amount: 43,692  
Max Daily Amount Code: Not reported  
Max Amount in Largest Container: Not reported  
Mixture Form: False  
Sudden Release of Pressure Hazard: Not reported  
Pure Form: True  
Reactive Hazard: False  
Solid: False  
Facility Name: Pilgrim's Pride Canton, GA Complex  
Contact Info: Pilgrim's Pride Corporation  
Contact Type: Owner / Operator  
Email: cameron.bruett@jbsa.com  
Phone1: 970-506-8000  
Phone2: Not reported  
Phone3: Not reported  
Phone4: Not reported  
Phone5: Not reported

Hazardous 1 least hazardous/4 most hazardous: 3  
Flammable 1 least flammable/4 most flammable: 1  
Reactive 1 least reactive/4 very reactive: 0  
Any characteristic over/above H F and R category: -

**Inventory:**

Facility Id: 6656317  
Year: 2019  
Chemical Inventory ID: Not reported  
Acute Health Risks: False  
Average Daily Amount: 43,692  
Average Daily Amount Code: Not reported  
CB Record ID: Not reported  
Chemical Same as Last Year: Not reported  
Chronic Health Risk: False  
CAS Number: 7664417  
EHS Substance: True  
Last Modified: Not reported



Map ID  
Direction  
Distance  
Elevation

MAP FINDINGS

Site

Database(s)

EDR ID Number  
EPA ID Number

**SEABOARD FARMS OF CANTON INC/POU (Continued)**

**U001474876**

Days on Site: Not reported  
Chemical Name: AMMONIA, ANHYDROUS  
Fire Hazard: Not reported  
Gas: True  
Liquid: True  
Max Daily Amount: 43,692  
Max Daily Amount Code: Not reported  
Max Amount in Largest Container: Not reported  
Mixture Form: False  
Sudden Release of Pressure Hazard: Not reported  
Pure Form: True  
Reactive Hazard: False  
Solid: False  
Facility Name: Pilgrim's Pride Canton, GA Complex  
Contact Info: Pilgrim's Pride Corporation  
Contact Type: Owner / Operator  
Email: cameron.bruett@jbssa.com  
Phone1: 970-506-8000  
Phone2: Not reported  
Phone3: Not reported  
Phone4: Not reported  
Phone5: Not reported  
Hazardous 1 least hazardous/4 most hazardous: 3  
Flammable 1 least flammable/4 most flammable: 1  
Reactive 1 least reactive/4 very reactive: 0  
Any characteristic over/above H F and R category: -

**Inventory:**

Facility Id: 6656317  
Year: 2019  
Chemical Inventory ID: Not reported  
Acute Health Risks: False  
Average Daily Amount: 43,692  
Average Daily Amount Code: Not reported  
CB Record ID: Not reported  
Chemical Same as Last Year: Not reported  
Chronic Health Risk: False  
CAS Number: 7664417  
EHS Substance: True  
Last Modified: Not reported  
Days on Site: Not reported  
Chemical Name: AMMONIA, ANHYDROUS  
Fire Hazard: Not reported  
Gas: True  
Liquid: True  
Max Daily Amount: 43,692  
Max Daily Amount Code: Not reported  
Max Amount in Largest Container: Not reported  
Mixture Form: False  
Sudden Release of Pressure Hazard: Not reported  
Pure Form: True  
Reactive Hazard: False  
Solid: False  
Facility Name: Pilgrim's Pride Canton, GA Complex  
Contact Info: Pilgrim's Pride Corporation  
Contact Type: Owner / Operator  
Email: cameron.bruett@jbssa.com  
Phone1: 970-506-8000



Map ID  
Direction  
Distance  
Elevation

MAP FINDINGS

Site

Database(s)

EDR ID Number  
EPA ID Number

**SEABOARD FARMS OF CANTON INC/POU (Continued)**

**U001474876**

Phone2: Not reported  
Phone3: Not reported  
Phone4: Not reported  
Phone5: Not reported  
Hazardous 1 least hazardous/4 most hazardous: 3  
Flammable 1 least flammable/4 most flammable: 1  
Reactive 1 least reactive/4 very reactive: 0  
Any characteristic over/above H F and R category: -

**Inventory:**

Facility Id: 6656317  
Year: 2019  
Chemical Inventory ID: Not reported  
Acute Health Risks: False  
Average Daily Amount: 43,692  
Average Daily Amount Code: Not reported  
CB Record ID: Not reported  
Chemical Same as Last Year: Not reported  
Chronic Health Risk: False  
CAS Number: 7664417  
EHS Substance: True  
Last Modified: Not reported  
Days on Site: Not reported  
Chemical Name: AMMONIA, ANHYDROUS  
Fire Hazard: Not reported  
Gas: True  
Liquid: True  
Max Daily Amount: 43,692  
Max Daily Amount Code: Not reported  
Max Amount in Largest Container: Not reported  
Mixture Form: False  
Sudden Release of Pressure Hazard: Not reported  
Pure Form: True  
Reactive Hazard: False  
Solid: False  
Facility Name: Pilgrim's Pride Canton, GA Complex  
Contact Info: Pilgrim's Pride Corporation  
Contact Type: Owner / Operator  
Email: cameron.bruett@jbssa.com  
Phone1: 970-506-8000  
Phone2: Not reported  
Phone3: Not reported  
Phone4: Not reported  
Phone5: Not reported  
Hazardous 1 least hazardous/4 most hazardous: 3  
Flammable 1 least flammable/4 most flammable: 1  
Reactive 1 least reactive/4 very reactive: 0  
Any characteristic over/above H F and R category: -

**Inventory:**

Facility Id: 6656317  
Year: 2019  
Chemical Inventory ID: Not reported  
Acute Health Risks: False  
Average Daily Amount: 43,692  
Average Daily Amount Code: Not reported  
CB Record ID: Not reported  
Chemical Same as Last Year: Not reported



Map ID  
Direction  
Distance  
Elevation

MAP FINDINGS

Site

Database(s)

EDR ID Number  
EPA ID Number

**SEABOARD FARMS OF CANTON INC/POU (Continued)**

**U001474876**

Chronic Health Risk: False  
CAS Number: 7664417  
EHS Substance: True  
Last Modified: Not reported  
Days on Site: Not reported  
Chemical Name: AMMONIA, ANHYDROUS  
Fire Hazard: Not reported  
Gas: True  
Liquid: True  
Max Daily Amount: 43,692  
Max Daily Amount Code: Not reported  
Max Amount in Largest Container: Not reported  
Mixture Form: False  
Sudden Release of Pressure Hazard: Not reported  
Pure Form: True  
Reactive Hazard: False  
Solid: False  
Facility Name: Pilgrim's Pride Canton, GA Complex  
Contact Info: Pilgrim's Pride Corporation  
Contact Type: Owner / Operator  
Email: cameron.bruett@jbssa.com  
Phone1: 970-506-8000  
Phone2: Not reported  
Phone3: Not reported  
Phone4: Not reported  
Phone5: Not reported  
Hazardous 1 least hazardous/4 most hazardous: 3  
Flammable 1 least flammable/4 most flammable: 1  
Reactive 1 least reactive/4 very reactive: 0  
Any characteristic over/above H F and R category: -

**Inventory:**

Facility Id: 6656317  
Year: 2019  
Chemical Inventory ID: Not reported  
Acute Health Risks: False  
Average Daily Amount: 43,692  
Average Daily Amount Code: Not reported  
CB Record ID: Not reported  
Chemical Same as Last Year: Not reported  
Chronic Health Risk: False  
CAS Number: 7664417  
EHS Substance: True  
Last Modified: Not reported  
Days on Site: Not reported  
Chemical Name: AMMONIA, ANHYDROUS  
Fire Hazard: Not reported  
Gas: True  
Liquid: True  
Max Daily Amount: 43,692  
Max Daily Amount Code: Not reported  
Max Amount in Largest Container: Not reported  
Mixture Form: False  
Sudden Release of Pressure Hazard: Not reported  
Pure Form: True  
Reactive Hazard: False  
Solid: False  
Facility Name: Pilgrim's Pride Canton, GA Complex



Map ID  
Direction  
Distance  
Elevation

MAP FINDINGS

Site

Database(s)

EDR ID Number  
EPA ID Number

**SEABOARD FARMS OF CANTON INC/POU (Continued)**

**U001474876**

Contact Info: Pilgrim's Pride Corporation  
Contact Type: Owner / Operator  
Email: cameron.bruett@jbssa.com  
Phone1: 970-506-8000  
Phone2: Not reported  
Phone3: Not reported  
Phone4: Not reported  
Phone5: Not reported  
Hazardous 1 least hazardous/4 most hazardous: 3  
Flammable 1 least flammable/4 most flammable: 1  
Reactive 1 least reactive/4 very reactive: 0  
Any characteristic over/above H F and R category: -

Reporting Year: 2019  
Facility ID: 6637825  
Facility Country: Not reported  
Company Name: Evoqua Water Technologies LLC  
Date Submitted: 01/17/2020  
Filing Type: 311 312  
SIC Code: Not reported  
NAICS Code: 333318  
Dun&Bradstreet Code: 150795342  
Chemicals Same as Last Year: Not reported  
Data Tier 2 Signed: Not reported  
Dikes/Saveguard Measures: Not reported  
Facility Department: Not reported  
Facility Date Modified: 01/17/2020  
State Fees Total: Not reported  
Mailing Address: Not reported  
Mailing City,St,Zip: Not reported  
Mailing Country: Not reported  
Latitude: Not reported  
Longitude: Not reported  
Lat/Long Location Desc: Not reported  
Lat/Long Method: Not reported  
Number Employees on Site: Not reported  
Site Coordinate Abbrvtns Sbmtd: Not reported  
Fire District: Not reported  
Notes: Not reported  
Validity: Not reported

Inventory:  
Facility Id: 6637825  
Year: 2019  
Chemical Inventory ID: Not reported  
Acute Health Risks: False  
Average Daily Amount: 18,142  
Average Daily Amount Code: Not reported  
CB Record ID: Not reported  
Chemical Same as Last Year: Not reported  
Chronic Health Risk: False  
CAS Number: 15245122  
EHS Substance: Not reported  
Last Modified: Not reported  
Days on Site: Not reported  
Chemical Name: Bioxide  
Fire Hazard: Not reported  
Gas: False



Map ID  
Direction  
Distance  
Elevation

MAP FINDINGS

Site

Database(s)

EDR ID Number  
EPA ID Number

**SEABOARD FARMS OF CANTON INC/POU (Continued)**

**U001474876**

Liquid:	True	
Max Daily Amount:	36,285	
Max Daily Amount Code:	Not reported	
Max Amount in Largest Container:	Not reported	
Mixture Form:	True	
Sudden Release of Pressure Hazard:	Not reported	
Pure Form:	False	
Reactive Hazard:	False	
Solid:	False	
Facility Name:	Cherokee County Water & Sewer - Pilgrims Pride PS	
Contact Info:	Ryan Hansen	
Contact Type:	Owner / Operator	
Email:	ryan.hansen@evoqua.com	
Phone1:	941-359-7942	
Phone2:	813-503-0638	
Phone3:	Not reported	
Phone4:	Not reported	
Phone5:	Not reported	
Hazardous 1 least hazardous/4 most hazardous:	Not reported	
Flammable 1 least flammable/4 most flammable:	Not reported	
Reactive 1 least reactive/4 very reactive:	Not reported	
Any characteristic over/above H F and R category:	-	

**Inventory:**

Facility Id:	6637825	
Year:	2019	
Chemical Inventory ID:	Not reported	
Acute Health Risks:	False	
Average Daily Amount:	18,142	
Average Daily Amount Code:	Not reported	
CB Record ID:	Not reported	
Chemical Same as Last Year:	Not reported	
Chronic Health Risk:	False	
CAS Number:	15245122	
EHS Substance:	Not reported	
Last Modified:	Not reported	
Days on Site:	Not reported	
Chemical Name:	Bioxide	
Fire Hazard:	Not reported	
Gas:	False	
Liquid:	True	
Max Daily Amount:	36,285	
Max Daily Amount Code:	Not reported	
Max Amount in Largest Container:	Not reported	
Mixture Form:	True	
Sudden Release of Pressure Hazard:	Not reported	
Pure Form:	False	
Reactive Hazard:	False	
Solid:	False	
Facility Name:	Cherokee County Water & Sewer - Pilgrims Pride PS	
Contact Info:	Ryan Hansen	
Contact Type:	Owner / Operator	
Email:	ryan.hansen@evoqua.com	
Phone1:	941-359-7942	
Phone2:	813-503-0638	
Phone3:	Not reported	
Phone4:	Not reported	
Phone5:	Not reported	



Map ID  
Direction  
Distance  
Elevation

MAP FINDINGS

Site

Database(s)

EDR ID Number  
EPA ID Number

**SEABOARD FARMS OF CANTON INC/POU (Continued)**

**U001474876**

Hazardous 1 least hazardous/4 most hazardous: Not reported  
Flammable 1 least flammable/4 most flammable: Not reported  
Reactive 1 least reactive/4 very reactive: Not reported  
Any characteristic over/above H F and R category: -

**Inventory:**

Facility Id: 6637825  
Year: 2019  
Chemical Inventory ID: Not reported  
Acute Health Risks: False  
Average Daily Amount: 18,142  
Average Daily Amount Code: Not reported  
CB Record ID: Not reported  
Chemical Same as Last Year: Not reported  
Chronic Health Risk: False  
CAS Number: 15245122  
EHS Substance: Not reported  
Last Modified: Not reported  
Days on Site: Not reported  
Chemical Name: Bioxide  
Fire Hazard: Not reported  
Gas: False  
Liquid: True  
Max Daily Amount: 36,285  
Max Daily Amount Code: Not reported  
Max Amount in Largest Container: Not reported  
Mixture Form: True  
Sudden Release of Pressure Hazard: Not reported  
Pure Form: False  
Reactive Hazard: False  
Solid: False  
Facility Name: Cherokee County Water & Sewer - Pilgrims Pride PS  
Contact Info: Ryan Hansen  
Contact Type: Owner / Operator  
Email: ryan.hansen@evoqua.com  
Phone1: 941-359-7942  
Phone2: 813-503-0638  
Phone3: Not reported  
Phone4: Not reported  
Phone5: Not reported

Hazardous 1 least hazardous/4 most hazardous: Not reported  
Flammable 1 least flammable/4 most flammable: Not reported  
Reactive 1 least reactive/4 very reactive: Not reported  
Any characteristic over/above H F and R category: -

**Inventory:**

Facility Id: 6637825  
Year: 2019  
Chemical Inventory ID: Not reported  
Acute Health Risks: False  
Average Daily Amount: 18,142  
Average Daily Amount Code: Not reported  
CB Record ID: Not reported  
Chemical Same as Last Year: Not reported  
Chronic Health Risk: False  
CAS Number: 15245122  
EHS Substance: Not reported  
Last Modified: Not reported



Map ID  
Direction  
Distance  
Elevation

MAP FINDINGS

Site

Database(s)

EDR ID Number  
EPA ID Number

**SEABOARD FARMS OF CANTON INC/POU (Continued)**

**U001474876**

Days on Site:	Not reported
Chemical Name:	Bioxide
Fire Hazard:	Not reported
Gas:	False
Liquid:	True
Max Daily Amount:	36,285
Max Daily Amount Code:	Not reported
Max Amount in Largest Container:	Not reported
Mixture Form:	True
Sudden Release of Pressure Hazard:	Not reported
Pure Form:	False
Reactive Hazard:	False
Solid:	False
Facility Name:	Cherokee County Water & Sewer - Pilgrims Pride PS
Contact Info:	Ryan Hansen
Contact Type:	Owner / Operator
Email:	ryan.hansen@evoqua.com
Phone1:	941-359-7942
Phone2:	813-503-0638
Phone3:	Not reported
Phone4:	Not reported
Phone5:	Not reported
Hazardous 1 least hazardous/4 most hazardous:	Not reported
Flammable 1 least flammable/4 most flammable:	Not reported
Reactive 1 least reactive/4 very reactive:	Not reported
Any characteristic over/above H F and R category:	-

**Inventory:**

Facility Id:	6637825
Year:	2019
Chemical Inventory ID:	Not reported
Acute Health Risks:	False
Average Daily Amount:	18,142
Average Daily Amount Code:	Not reported
CB Record ID:	Not reported
Chemical Same as Last Year:	Not reported
Chronic Health Risk:	False
CAS Number:	15245122
EHS Substance:	Not reported
Last Modified:	Not reported
Days on Site:	Not reported
Chemical Name:	Bioxide
Fire Hazard:	Not reported
Gas:	False
Liquid:	True
Max Daily Amount:	36,285
Max Daily Amount Code:	Not reported
Max Amount in Largest Container:	Not reported
Mixture Form:	True
Sudden Release of Pressure Hazard:	Not reported
Pure Form:	False
Reactive Hazard:	False
Solid:	False
Facility Name:	Cherokee County Water & Sewer - Pilgrims Pride PS
Contact Info:	Ryan Hansen
Contact Type:	Owner / Operator
Email:	ryan.hansen@evoqua.com
Phone1:	941-359-7942



Map ID  
Direction  
Distance  
Elevation

MAP FINDINGS

Site

Database(s)

EDR ID Number  
EPA ID Number

**SEABOARD FARMS OF CANTON INC/POU (Continued)**

**U001474876**

Phone2: 813-503-0638  
Phone3: Not reported  
Phone4: Not reported  
Phone5: Not reported  
Hazardous 1 least hazardous/4 most hazardous: Not reported  
Flammable 1 least flammable/4 most flammable: Not reported  
Reactive 1 least reactive/4 very reactive: Not reported  
Any characteristic over/above H F and R category: -

**Inventory:**

Facility Id: 6637825  
Year: 2019  
Chemical Inventory ID: Not reported  
Acute Health Risks: False  
Average Daily Amount: 18,142  
Average Daily Amount Code: Not reported  
CB Record ID: Not reported  
Chemical Same as Last Year: Not reported  
Chronic Health Risk: False  
CAS Number: 15245122  
EHS Substance: Not reported  
Last Modified: Not reported  
Days on Site: Not reported  
Chemical Name: Bioxide  
Fire Hazard: Not reported  
Gas: False  
Liquid: True  
Max Daily Amount: 36,285  
Max Daily Amount Code: Not reported  
Max Amount in Largest Container: Not reported  
Mixture Form: True  
Sudden Release of Pressure Hazard: Not reported  
Pure Form: False  
Reactive Hazard: False  
Solid: False  
Facility Name: Cherokee County Water & Sewer - Pilgrims Pride PS  
Contact Info: Ryan Hansen  
Contact Type: Owner / Operator  
Email: ryan.hansen@evoqua.com  
Phone1: 941-359-7942  
Phone2: 813-503-0638  
Phone3: Not reported  
Phone4: Not reported  
Phone5: Not reported  
Hazardous 1 least hazardous/4 most hazardous: Not reported  
Flammable 1 least flammable/4 most flammable: Not reported  
Reactive 1 least reactive/4 very reactive: Not reported  
Any characteristic over/above H F and R category: -

**Inventory:**

Facility Id: 6637825  
Year: 2019  
Chemical Inventory ID: Not reported  
Acute Health Risks: False  
Average Daily Amount: 18,142  
Average Daily Amount Code: Not reported  
CB Record ID: Not reported  
Chemical Same as Last Year: Not reported



Map ID  
Direction  
Distance  
Elevation

MAP FINDINGS

Site

Database(s)

EDR ID Number  
EPA ID Number

**SEABOARD FARMS OF CANTON INC/POU (Continued)**

**U001474876**

Chronic Health Risk:	False	
CAS Number:	15245122	
EHS Substance:	Not reported	
Last Modified:	Not reported	
Days on Site:	Not reported	
Chemical Name:	Bioxide	
Fire Hazard:	Not reported	
Gas:	False	
Liquid:	True	
Max Daily Amount:	36,285	
Max Daily Amount Code:	Not reported	
Max Amount in Largest Container:	Not reported	
Mixture Form:	True	
Sudden Release of Pressure Hazard:	Not reported	
Pure Form:	False	
Reactive Hazard:	False	
Solid:	False	
Facility Name:	Cherokee County Water & Sewer - Pilgrims Pride PS	
Contact Info:	Ryan Hansen	
Contact Type:	Owner / Operator	
Email:	ryan.hansen@evoqua.com	
Phone1:	941-359-7942	
Phone2:	813-503-0638	
Phone3:	Not reported	
Phone4:	Not reported	
Phone5:	Not reported	
Hazardous 1 least hazardous/4 most hazardous:	Not reported	Not reported
Flammable 1 least flammable/4 most flammable:	Not reported	Not reported
Reactive 1 least reactive/4 very reactive:	Not reported	Not reported
Any characteristic over/above H F and R category:	-	

**Inventory:**

Facility Id:	6637825	
Year:	2019	
Chemical Inventory ID:	Not reported	
Acute Health Risks:	False	
Average Daily Amount:	18,142	
Average Daily Amount Code:	Not reported	
CB Record ID:	Not reported	
Chemical Same as Last Year:	Not reported	
Chronic Health Risk:	False	
CAS Number:	15245122	
EHS Substance:	Not reported	
Last Modified:	Not reported	
Days on Site:	Not reported	
Chemical Name:	Bioxide	
Fire Hazard:	Not reported	
Gas:	False	
Liquid:	True	
Max Daily Amount:	36,285	
Max Daily Amount Code:	Not reported	
Max Amount in Largest Container:	Not reported	
Mixture Form:	True	
Sudden Release of Pressure Hazard:	Not reported	
Pure Form:	False	
Reactive Hazard:	False	
Solid:	False	
Facility Name:	Cherokee County Water & Sewer - Pilgrims Pride PS	



Map ID  
Direction  
Distance  
Elevation

MAP FINDINGS

Site

Database(s)

EDR ID Number  
EPA ID Number

**SEABOARD FARMS OF CANTON INC/POU (Continued)**

**U001474876**

Contact Info: Ryan Hansen  
Contact Type: Owner / Operator  
Email: ryan.hansen@evoqua.com  
Phone1: 941-359-7942  
Phone2: 813-503-0638  
Phone3: Not reported  
Phone4: Not reported  
Phone5: Not reported  
Hazardous 1 least hazardous/4 most hazardous: Not reported  
Flammable 1 least flammable/4 most flammable: Not reported  
Reactive 1 least reactive/4 very reactive: Not reported  
Any characteristic over/above H F and R category: -

**Inventory:**

Facility Id: 6637825  
Year: 2019  
Chemical Inventory ID: Not reported  
Acute Health Risks: False  
Average Daily Amount: 18,142  
Average Daily Amount Code: Not reported  
CB Record ID: Not reported  
Chemical Same as Last Year: Not reported  
Chronic Health Risk: False  
CAS Number: 15245122  
EHS Substance: Not reported  
Last Modified: Not reported  
Days on Site: Not reported  
Chemical Name: Bioxide  
Fire Hazard: Not reported  
Gas: False  
Liquid: True  
Max Daily Amount: 36,285  
Max Daily Amount Code: Not reported  
Max Amount in Largest Container: Not reported  
Mixture Form: True  
Sudden Release of Pressure Hazard: Not reported  
Pure Form: False  
Reactive Hazard: False  
Solid: False  
Facility Name: Cherokee County Water & Sewer - Pilgrims Pride PS  
Contact Info: Ryan Hansen  
Contact Type: Owner / Operator  
Email: ryan.hansen@evoqua.com  
Phone1: 941-359-7942  
Phone2: 813-503-0638  
Phone3: Not reported  
Phone4: Not reported  
Phone5: Not reported  
Hazardous 1 least hazardous/4 most hazardous: Not reported  
Flammable 1 least flammable/4 most flammable: Not reported  
Reactive 1 least reactive/4 very reactive: Not reported  
Any characteristic over/above H F and R category: -

**Inventory:**

Facility Id: 6637825  
Year: 2019  
Chemical Inventory ID: Not reported  
Acute Health Risks: False



Map ID  
Direction  
Distance  
Elevation

MAP FINDINGS

Site

Database(s)

EDR ID Number  
EPA ID Number

**SEABOARD FARMS OF CANTON INC/POU (Continued)**

**U001474876**

Average Daily Amount:	18,142
Average Daily Amount Code:	Not reported
CB Record ID:	Not reported
Chemical Same as Last Year:	Not reported
Chronic Health Risk:	False
CAS Number:	15245122
EHS Substance:	Not reported
Last Modified:	Not reported
Days on Site:	Not reported
Chemical Name:	Bioxide
Fire Hazard:	Not reported
Gas:	False
Liquid:	True
Max Daily Amount:	36,285
Max Daily Amount Code:	Not reported
Max Amount in Largest Container:	Not reported
Mixture Form:	True
Sudden Release of Pressure Hazard:	Not reported
Pure Form:	False
Reactive Hazard:	False
Solid:	False
Facility Name:	Cherokee County Water & Sewer - Pilgrims Pride PS
Contact Info:	Ryan Hansen
Contact Type:	Owner / Operator
Email:	ryan.hansen@evoqua.com
Phone1:	941-359-7942
Phone2:	813-503-0638
Phone3:	Not reported
Phone4:	Not reported
Phone5:	Not reported
Hazardous 1 least hazardous/4 most hazardous:	Not reported
Flammable 1 least flammable/4 most flammable:	Not reported
Reactive 1 least reactive/4 very reactive:	Not reported
Any characteristic over/above H F and R category:	-
Reporting Year:	2019
Facility ID:	6656317
Facility Country:	Not reported
Company Name:	Pilgrim's Pride
Date Submitted:	02/07/2020
Filing Type:	302 312 RMP
SIC Code:	Not reported
NAICS Code:	112340 811111 311119 311615
Dun&Bradstreet Code:	007-33-4170
Chemicals Same as Last Year:	Not reported
Data Tier 2 Signed:	Not reported
Dikes/Saveguard Measures:	Not reported
Facility Department:	Not reported
Facility Date Modified:	02/25/2020
State Fees Total:	Not reported
Mailing Address:	Not reported
Mailing City,St,Zip:	Not reported
Mailing Country:	Not reported
Latitude:	Not reported
Longitude:	Not reported
Lat/Long Location Desc:	Not reported
Lat/Long Method:	Not reported



Map ID  
Direction  
Distance  
Elevation

MAP FINDINGS

Site

Database(s)

EDR ID Number  
EPA ID Number

**SEABOARD FARMS OF CANTON INC/POU (Continued)**

**U001474876**

Number Employees on Site: Not reported  
Site Coordinate Abbrvtns Sbmtd: Not reported  
Fire District: Not reported  
Notes: Not reported  
Validity: Not reported

**Inventory:**

Facility Id: 6656317  
Year: 2019  
Chemical Inventory ID: Not reported  
Acute Health Risks: False  
Average Daily Amount: 43,692  
Average Daily Amount Code: Not reported  
CB Record ID: Not reported  
Chemical Same as Last Year: Not reported  
Chronic Health Risk: False  
CAS Number: 7664417  
EHS Substance: True  
Last Modified: Not reported  
Days on Site: Not reported  
Chemical Name: AMMONIA, ANHYDROUS  
Fire Hazard: Not reported  
Gas: True  
Liquid: True  
Max Daily Amount: 43,692  
Max Daily Amount Code: Not reported  
Max Amount in Largest Container: Not reported  
Mixture Form: False  
Sudden Release of Pressure Hazard: Not reported  
Pure Form: True  
Reactive Hazard: False  
Solid: False  
Facility Name: Pilgrim's Pride Canton, GA Complex  
Contact Info: Pilgrim's Pride Corporation  
Contact Type: Owner / Operator  
Email: cameron.bruett@jbssa.com  
Phone1: 970-506-8000  
Phone2: Not reported  
Phone3: Not reported  
Phone4: Not reported  
Phone5: Not reported  
Hazardous 1 least hazardous/4 most hazardous: 3  
Flammable 1 least flammable/4 most flammable: 1  
Reactive 1 least reactive/4 very reactive: 0  
Any characteristic over/above H F and R category: -

**Inventory:**

Facility Id: 6656317  
Year: 2019  
Chemical Inventory ID: Not reported  
Acute Health Risks: False  
Average Daily Amount: 43,692  
Average Daily Amount Code: Not reported  
CB Record ID: Not reported  
Chemical Same as Last Year: Not reported  
Chronic Health Risk: False  
CAS Number: 7664417  
EHS Substance: True



Map ID  
Direction  
Distance  
Elevation

MAP FINDINGS

Site

Database(s)

EDR ID Number  
EPA ID Number

**SEABOARD FARMS OF CANTON INC/POU (Continued)**

**U001474876**

Last Modified:	Not reported
Days on Site:	Not reported
Chemical Name:	AMMONIA, ANHYDROUS
Fire Hazard:	Not reported
Gas:	True
Liquid:	True
Max Daily Amount:	43,692
Max Daily Amount Code:	Not reported
Max Amount in Largest Container:	Not reported
Mixture Form:	False
Sudden Release of Pressure Hazard:	Not reported
Pure Form:	True
Reactive Hazard:	False
Solid:	False
Facility Name:	Pilgrim's Pride Canton, GA Complex
Contact Info:	Pilgrim's Pride Corporation
Contact Type:	Owner / Operator
Email:	cameron.bruett@jbssa.com
Phone1:	970-506-8000
Phone2:	Not reported
Phone3:	Not reported
Phone4:	Not reported
Phone5:	Not reported
Hazardous 1 least hazardous/4 most hazardous:	3
Flammable 1 least flammable/4 most flammable:	1
Reactive 1 least reactive/4 very reactive:	0
Any characteristic over/above H F and R category:	-

**Inventory:**

Facility Id:	6656317
Year:	2019
Chemical Inventory ID:	Not reported
Acute Health Risks:	False
Average Daily Amount:	43,692
Average Daily Amount Code:	Not reported
CB Record ID:	Not reported
Chemical Same as Last Year:	Not reported
Chronic Health Risk:	False
CAS Number:	7664417
EHS Substance:	True
Last Modified:	Not reported
Days on Site:	Not reported
Chemical Name:	AMMONIA, ANHYDROUS
Fire Hazard:	Not reported
Gas:	True
Liquid:	True
Max Daily Amount:	43,692
Max Daily Amount Code:	Not reported
Max Amount in Largest Container:	Not reported
Mixture Form:	False
Sudden Release of Pressure Hazard:	Not reported
Pure Form:	True
Reactive Hazard:	False
Solid:	False
Facility Name:	Pilgrim's Pride Canton, GA Complex
Contact Info:	Pilgrim's Pride Corporation
Contact Type:	Owner / Operator
Email:	cameron.bruett@jbssa.com



Map ID  
Direction  
Distance  
Elevation

MAP FINDINGS

Site

Database(s)

EDR ID Number  
EPA ID Number

**SEABOARD FARMS OF CANTON INC/POU (Continued)**

**U001474876**

Phone1: 970-506-8000  
Phone2: Not reported  
Phone3: Not reported  
Phone4: Not reported  
Phone5: Not reported  
Hazardous 1 least hazardous/4 most hazardous: 3  
Flammable 1 least flammable/4 most flammable: 1  
Reactive 1 least reactive/4 very reactive: 0  
Any characteristic over/above H F and R category: -

**Inventory:**

Facility Id: 6656317  
Year: 2019  
Chemical Inventory ID: Not reported  
Acute Health Risks: False  
Average Daily Amount: 43,692  
Average Daily Amount Code: Not reported  
CB Record ID: Not reported  
Chemical Same as Last Year: Not reported  
Chronic Health Risk: False  
CAS Number: 7664417  
EHS Substance: True  
Last Modified: Not reported  
Days on Site: Not reported  
Chemical Name: AMMONIA, ANHYDROUS  
Fire Hazard: Not reported  
Gas: True  
Liquid: True  
Max Daily Amount: 43,692  
Max Daily Amount Code: Not reported  
Max Amount in Largest Container: Not reported  
Mixture Form: False  
Sudden Release of Pressure Hazard: Not reported  
Pure Form: True  
Reactive Hazard: False  
Solid: False  
Facility Name: Pilgrim's Pride Canton, GA Complex  
Contact Info: Pilgrim's Pride Corporation  
Contact Type: Owner / Operator  
Email: cameron.bruett@jbssa.com  
Phone1: 970-506-8000  
Phone2: Not reported  
Phone3: Not reported  
Phone4: Not reported  
Phone5: Not reported  
Hazardous 1 least hazardous/4 most hazardous: 3  
Flammable 1 least flammable/4 most flammable: 1  
Reactive 1 least reactive/4 very reactive: 0  
Any characteristic over/above H F and R category: -

**Inventory:**

Facility Id: 6656317  
Year: 2019  
Chemical Inventory ID: Not reported  
Acute Health Risks: False  
Average Daily Amount: 43,692  
Average Daily Amount Code: Not reported  
CB Record ID: Not reported



Map ID  
Direction  
Distance  
Elevation

MAP FINDINGS

Site

Database(s)

EDR ID Number  
EPA ID Number

**SEABOARD FARMS OF CANTON INC/POU (Continued)**

**U001474876**

Chemical Same as Last Year: Not reported  
Chronic Health Risk: False  
CAS Number: 7664417  
EHS Substance: True  
Last Modified: Not reported  
Days on Site: Not reported  
Chemical Name: AMMONIA, ANHYDROUS  
Fire Hazard: Not reported  
Gas: True  
Liquid: True  
Max Daily Amount: 43,692  
Max Daily Amount Code: Not reported  
Max Amount in Largest Container: Not reported  
Mixture Form: False  
Sudden Release of Pressure Hazard: Not reported  
Pure Form: True  
Reactive Hazard: False  
Solid: False  
Facility Name: Pilgrim's Pride Canton, GA Complex  
Contact Info: Pilgrim's Pride Corporation  
Contact Type: Owner / Operator  
Email: cameron.bruett@jbssa.com  
Phone1: 970-506-8000  
Phone2: Not reported  
Phone3: Not reported  
Phone4: Not reported  
Phone5: Not reported  
Hazardous 1 least hazardous/4 most hazardous: 3  
Flammable 1 least flammable/4 most flammable: 1  
Reactive 1 least reactive/4 very reactive: 0  
Any characteristic over/above H F and R category: -

**Inventory:**

Facility Id: 6656317  
Year: 2019  
Chemical Inventory ID: Not reported  
Acute Health Risks: False  
Average Daily Amount: 43,692  
Average Daily Amount Code: Not reported  
CB Record ID: Not reported  
Chemical Same as Last Year: Not reported  
Chronic Health Risk: False  
CAS Number: 7664417  
EHS Substance: True  
Last Modified: Not reported  
Days on Site: Not reported  
Chemical Name: AMMONIA, ANHYDROUS  
Fire Hazard: Not reported  
Gas: True  
Liquid: True  
Max Daily Amount: 43,692  
Max Daily Amount Code: Not reported  
Max Amount in Largest Container: Not reported  
Mixture Form: False  
Sudden Release of Pressure Hazard: Not reported  
Pure Form: True  
Reactive Hazard: False  
Solid: False



Map ID  
Direction  
Distance  
Elevation

MAP FINDINGS

Site

Database(s)

EDR ID Number  
EPA ID Number

**SEABOARD FARMS OF CANTON INC/POU (Continued)**

**U001474876**

Facility Name: Pilgrim's Pride Canton, GA Complex  
Contact Info: Pilgrim's Pride Corporation  
Contact Type: Owner / Operator  
Email: cameron.bruett@jbssa.com  
Phone1: 970-506-8000  
Phone2: Not reported  
Phone3: Not reported  
Phone4: Not reported  
Phone5: Not reported  
Hazardous 1 least hazardous/4 most hazardous: 3  
Flammable 1 least flammable/4 most flammable: 1  
Reactive 1 least reactive/4 very reactive: 0  
Any characteristic over/above H F and R category: -

Inventory:

Facility Id: 6656317  
Year: 2019  
Chemical Inventory ID: Not reported  
Acute Health Risks: False  
Average Daily Amount: 43,692  
Average Daily Amount Code: Not reported  
CB Record ID: Not reported  
Chemical Same as Last Year: Not reported  
Chronic Health Risk: False  
CAS Number: 7664417  
EHS Substance: True  
Last Modified: Not reported  
Days on Site: Not reported  
Chemical Name: AMMONIA, ANHYDROUS  
Fire Hazard: Not reported  
Gas: True  
Liquid: True  
Max Daily Amount: 43,692  
Max Daily Amount Code: Not reported  
Max Amount in Largest Container: Not reported  
Mixture Form: False  
Sudden Release of Pressure Hazard: Not reported  
Pure Form: True  
Reactive Hazard: False  
Solid: False  
Facility Name: Pilgrim's Pride Canton, GA Complex  
Contact Info: Pilgrim's Pride Corporation  
Contact Type: Owner / Operator  
Email: cameron.bruett@jbssa.com  
Phone1: 970-506-8000  
Phone2: Not reported  
Phone3: Not reported  
Phone4: Not reported  
Phone5: Not reported  
Hazardous 1 least hazardous/4 most hazardous: 3  
Flammable 1 least flammable/4 most flammable: 1  
Reactive 1 least reactive/4 very reactive: 0  
Any characteristic over/above H F and R category: -

Inventory:

Facility Id: 6656317  
Year: 2019  
Chemical Inventory ID: Not reported



Map ID  
Direction  
Distance  
Elevation

MAP FINDINGS

Site

Database(s)

EDR ID Number  
EPA ID Number

**SEABOARD FARMS OF CANTON INC/POU (Continued)**

**U001474876**

Acute Health Risks:	False
Average Daily Amount:	43,692
Average Daily Amount Code:	Not reported
CB Record ID:	Not reported
Chemical Same as Last Year:	Not reported
Chronic Health Risk:	False
CAS Number:	7664417
EHS Substance:	True
Last Modified:	Not reported
Days on Site:	Not reported
Chemical Name:	AMMONIA, ANHYDROUS
Fire Hazard:	Not reported
Gas:	True
Liquid:	True
Max Daily Amount:	43,692
Max Daily Amount Code:	Not reported
Max Amount in Largest Container:	Not reported
Mixture Form:	False
Sudden Release of Pressure Hazard:	Not reported
Pure Form:	True
Reactive Hazard:	False
Solid:	False
Facility Name:	Pilgrim's Pride Canton, GA Complex
Contact Info:	Pilgrim's Pride Corporation
Contact Type:	Owner / Operator
Email:	cameron.bruett@jbssa.com
Phone1:	970-506-8000
Phone2:	Not reported
Phone3:	Not reported
Phone4:	Not reported
Phone5:	Not reported
Hazardous 1 least hazardous/4 most hazardous:	3
Flammable 1 least flammable/4 most flammable:	1
Reactive 1 least reactive/4 very reactive:	0
Any characteristic over/above H F and R category:	-

**Inventory:**

Facility Id:	6656317
Year:	2019
Chemical Inventory ID:	Not reported
Acute Health Risks:	False
Average Daily Amount:	43,692
Average Daily Amount Code:	Not reported
CB Record ID:	Not reported
Chemical Same as Last Year:	Not reported
Chronic Health Risk:	False
CAS Number:	7664417
EHS Substance:	True
Last Modified:	Not reported
Days on Site:	Not reported
Chemical Name:	AMMONIA, ANHYDROUS
Fire Hazard:	Not reported
Gas:	True
Liquid:	True
Max Daily Amount:	43,692
Max Daily Amount Code:	Not reported
Max Amount in Largest Container:	Not reported
Mixture Form:	False



Map ID  
Direction  
Distance  
Elevation

MAP FINDINGS

Site

Database(s)

EDR ID Number  
EPA ID Number

**SEABOARD FARMS OF CANTON INC/POU (Continued)**

**U001474876**

Sudden Release of Pressure Hazard: Not reported  
Pure Form: True  
Reactive Hazard: False  
Solid: False  
Facility Name: Pilgrim's Pride Canton, GA Complex  
Contact Info: Pilgrim's Pride Corporation  
Contact Type: Owner / Operator  
Email: cameron.bruett@jbssa.com  
Phone1: 970-506-8000  
Phone2: Not reported  
Phone3: Not reported  
Phone4: Not reported  
Phone5: Not reported  
Hazardous 1 least hazardous/4 most hazardous: 3  
Flammable 1 least flammable/4 most flammable: 1  
Reactive 1 least reactive/4 very reactive: 0  
Any characteristic over/above H F and R category: -

**Inventory:**

Facility Id: 6656317  
Year: 2019  
Chemical Inventory ID: Not reported  
Acute Health Risks: False  
Average Daily Amount: 43,692  
Average Daily Amount Code: Not reported  
CB Record ID: Not reported  
Chemical Same as Last Year: Not reported  
Chronic Health Risk: False  
CAS Number: 7664417  
EHS Substance: True  
Last Modified: Not reported  
Days on Site: Not reported  
Chemical Name: AMMONIA, ANHYDROUS  
Fire Hazard: Not reported  
Gas: True  
Liquid: True  
Max Daily Amount: 43,692  
Max Daily Amount Code: Not reported  
Max Amount in Largest Container: Not reported  
Mixture Form: False  
Sudden Release of Pressure Hazard: Not reported  
Pure Form: True  
Reactive Hazard: False  
Solid: False  
Facility Name: Pilgrim's Pride Canton, GA Complex  
Contact Info: Pilgrim's Pride Corporation  
Contact Type: Owner / Operator  
Email: cameron.bruett@jbssa.com  
Phone1: 970-506-8000  
Phone2: Not reported  
Phone3: Not reported  
Phone4: Not reported  
Phone5: Not reported  
Hazardous 1 least hazardous/4 most hazardous: 3  
Flammable 1 least flammable/4 most flammable: 1  
Reactive 1 least reactive/4 very reactive: 0  
Any characteristic over/above H F and R category: -



Map ID  
Direction  
Distance  
Elevation

MAP FINDINGS

Site

Database(s)

EDR ID Number  
EPA ID Number

**SEABOARD FARMS OF CANTON INC/POU (Continued)**

**U001474876**

Reporting Year: 2019  
Facility ID: 6656317  
Facility Country: Not reported  
Company Name: Pilgrim's Pride  
Date Submitted: 02/07/2020  
Filing Type: 302 312 RMP  
SIC Code: Not reported  
NAICS Code: 112340 811111 311119 311615  
Dun&Bradstreet Code: 007-33-4170  
Chemicals Same as Last Year: Not reported  
Data Tier 2 Signed: Not reported  
Dikes/Saveguard Measures: Not reported  
Facility Department: Not reported  
Facility Date Modified: 02/25/2020  
State Fees Total: Not reported  
Mailing Address: Not reported  
Mailing City,St,Zip: Not reported  
Mailing Country: Not reported  
Latitude: Not reported  
Longitude: Not reported  
Lat/Long Location Desc: Not reported  
Lat/Long Method: Not reported  
Number Employees on Site: Not reported  
Site Coordinate Abbrvtns Sbmtd: Not reported  
Fire District: Not reported  
Notes: Not reported  
Validity: Not reported

**Inventory:**

Facility Id: 6656317  
Year: 2019  
Chemical Inventory ID: Not reported  
Acute Health Risks: False  
Average Daily Amount: 43,692  
Average Daily Amount Code: Not reported  
CB Record ID: Not reported  
Chemical Same as Last Year: Not reported  
Chronic Health Risk: False  
CAS Number: 7664417  
EHS Substance: True  
Last Modified: Not reported  
Days on Site: Not reported  
Chemical Name: AMMONIA, ANHYDROUS  
Fire Hazard: Not reported  
Gas: True  
Liquid: True  
Max Daily Amount: 43,692  
Max Daily Amount Code: Not reported  
Max Amount in Largest Container: Not reported  
Mixture Form: False  
Sudden Release of Pressure Hazard: Not reported  
Pure Form: True  
Reactive Hazard: False  
Solid: False  
Facility Name: Pilgrim's Pride Canton, GA Complex  
Contact Info: Pilgrim's Pride Corporation  
Contact Type: Owner / Operator  
Email: cameron.bruett@jbssa.com



Map ID  
Direction  
Distance  
Elevation

MAP FINDINGS

Site

Database(s)

EDR ID Number  
EPA ID Number

**SEABOARD FARMS OF CANTON INC/POU (Continued)**

**U001474876**

Phone1: 970-506-8000  
Phone2: Not reported  
Phone3: Not reported  
Phone4: Not reported  
Phone5: Not reported  
Hazardous 1 least hazardous/4 most hazardous: 3  
Flammable 1 least flammable/4 most flammable: 1  
Reactive 1 least reactive/4 very reactive: 0  
Any characteristic over/above H F and R category: -

**Inventory:**

Facility Id: 6656317  
Year: 2019  
Chemical Inventory ID: Not reported  
Acute Health Risks: False  
Average Daily Amount: 43,692  
Average Daily Amount Code: Not reported  
CB Record ID: Not reported  
Chemical Same as Last Year: Not reported  
Chronic Health Risk: False  
CAS Number: 7664417  
EHS Substance: True  
Last Modified: Not reported  
Days on Site: Not reported  
Chemical Name: AMMONIA, ANHYDROUS  
Fire Hazard: Not reported  
Gas: True  
Liquid: True  
Max Daily Amount: 43,692  
Max Daily Amount Code: Not reported  
Max Amount in Largest Container: Not reported  
Mixture Form: False  
Sudden Release of Pressure Hazard: Not reported  
Pure Form: True  
Reactive Hazard: False  
Solid: False  
Facility Name: Pilgrim's Pride Canton, GA Complex  
Contact Info: Pilgrim's Pride Corporation  
Contact Type: Owner / Operator  
Email: cameron.bruett@jbssa.com  
Phone1: 970-506-8000  
Phone2: Not reported  
Phone3: Not reported  
Phone4: Not reported  
Phone5: Not reported  
Hazardous 1 least hazardous/4 most hazardous: 3  
Flammable 1 least flammable/4 most flammable: 1  
Reactive 1 least reactive/4 very reactive: 0  
Any characteristic over/above H F and R category: -

**Inventory:**

Facility Id: 6656317  
Year: 2019  
Chemical Inventory ID: Not reported  
Acute Health Risks: False  
Average Daily Amount: 43,692  
Average Daily Amount Code: Not reported  
CB Record ID: Not reported



Map ID  
Direction  
Distance  
Elevation

MAP FINDINGS

Site

Database(s)

EDR ID Number  
EPA ID Number

**SEABOARD FARMS OF CANTON INC/POU (Continued)**

**U001474876**

Chemical Same as Last Year: Not reported  
Chronic Health Risk: False  
CAS Number: 7664417  
EHS Substance: True  
Last Modified: Not reported  
Days on Site: Not reported  
Chemical Name: AMMONIA, ANHYDROUS  
Fire Hazard: Not reported  
Gas: True  
Liquid: True  
Max Daily Amount: 43,692  
Max Daily Amount Code: Not reported  
Max Amount in Largest Container: Not reported  
Mixture Form: False  
Sudden Release of Pressure Hazard: Not reported  
Pure Form: True  
Reactive Hazard: False  
Solid: False  
Facility Name: Pilgrim's Pride Canton, GA Complex  
Contact Info: Pilgrim's Pride Corporation  
Contact Type: Owner / Operator  
Email: cameron.bruett@jbssa.com  
Phone1: 970-506-8000  
Phone2: Not reported  
Phone3: Not reported  
Phone4: Not reported  
Phone5: Not reported  
Hazardous 1 least hazardous/4 most hazardous: 3  
Flammable 1 least flammable/4 most flammable: 1  
Reactive 1 least reactive/4 very reactive: 0  
Any characteristic over/above H F and R category: -

**Inventory:**

Facility Id: 6656317  
Year: 2019  
Chemical Inventory ID: Not reported  
Acute Health Risks: False  
Average Daily Amount: 43,692  
Average Daily Amount Code: Not reported  
CB Record ID: Not reported  
Chemical Same as Last Year: Not reported  
Chronic Health Risk: False  
CAS Number: 7664417  
EHS Substance: True  
Last Modified: Not reported  
Days on Site: Not reported  
Chemical Name: AMMONIA, ANHYDROUS  
Fire Hazard: Not reported  
Gas: True  
Liquid: True  
Max Daily Amount: 43,692  
Max Daily Amount Code: Not reported  
Max Amount in Largest Container: Not reported  
Mixture Form: False  
Sudden Release of Pressure Hazard: Not reported  
Pure Form: True  
Reactive Hazard: False  
Solid: False



Map ID  
Direction  
Distance  
Elevation

MAP FINDINGS

Site

Database(s)

EDR ID Number  
EPA ID Number

**SEABOARD FARMS OF CANTON INC/POU (Continued)**

**U001474876**

Facility Name: Pilgrim's Pride Canton, GA Complex  
Contact Info: Pilgrim's Pride Corporation  
Contact Type: Owner / Operator  
Email: cameron.bruett@jbssa.com  
Phone1: 970-506-8000  
Phone2: Not reported  
Phone3: Not reported  
Phone4: Not reported  
Phone5: Not reported  
Hazardous 1 least hazardous/4 most hazardous: 3  
Flammable 1 least flammable/4 most flammable: 1  
Reactive 1 least reactive/4 very reactive: 0  
Any characteristic over/above H F and R category: -

**Inventory:**

Facility Id: 6656317  
Year: 2019  
Chemical Inventory ID: Not reported  
Acute Health Risks: False  
Average Daily Amount: 43,692  
Average Daily Amount Code: Not reported  
CB Record ID: Not reported  
Chemical Same as Last Year: Not reported  
Chronic Health Risk: False  
CAS Number: 7664417  
EHS Substance: True  
Last Modified: Not reported  
Days on Site: Not reported  
Chemical Name: AMMONIA, ANHYDROUS  
Fire Hazard: Not reported  
Gas: True  
Liquid: True  
Max Daily Amount: 43,692  
Max Daily Amount Code: Not reported  
Max Amount in Largest Container: Not reported  
Mixture Form: False  
Sudden Release of Pressure Hazard: Not reported  
Pure Form: True  
Reactive Hazard: False  
Solid: False  
Facility Name: Pilgrim's Pride Canton, GA Complex  
Contact Info: Pilgrim's Pride Corporation  
Contact Type: Owner / Operator  
Email: cameron.bruett@jbssa.com  
Phone1: 970-506-8000  
Phone2: Not reported  
Phone3: Not reported  
Phone4: Not reported  
Phone5: Not reported  
Hazardous 1 least hazardous/4 most hazardous: 3  
Flammable 1 least flammable/4 most flammable: 1  
Reactive 1 least reactive/4 very reactive: 0  
Any characteristic over/above H F and R category: -

**Inventory:**

Facility Id: 6656317  
Year: 2019  
Chemical Inventory ID: Not reported



Map ID  
Direction  
Distance  
Elevation

MAP FINDINGS

Site

Database(s)

EDR ID Number  
EPA ID Number

**SEABOARD FARMS OF CANTON INC/POU (Continued)**

**U001474876**

Acute Health Risks:	False
Average Daily Amount:	43,692
Average Daily Amount Code:	Not reported
CB Record ID:	Not reported
Chemical Same as Last Year:	Not reported
Chronic Health Risk:	False
CAS Number:	7664417
EHS Substance:	True
Last Modified:	Not reported
Days on Site:	Not reported
Chemical Name:	AMMONIA, ANHYDROUS
Fire Hazard:	Not reported
Gas:	True
Liquid:	True
Max Daily Amount:	43,692
Max Daily Amount Code:	Not reported
Max Amount in Largest Container:	Not reported
Mixture Form:	False
Sudden Release of Pressure Hazard:	Not reported
Pure Form:	True
Reactive Hazard:	False
Solid:	False
Facility Name:	Pilgrim's Pride Canton, GA Complex
Contact Info:	Pilgrim's Pride Corporation
Contact Type:	Owner / Operator
Email:	cameron.bruett@jbssa.com
Phone1:	970-506-8000
Phone2:	Not reported
Phone3:	Not reported
Phone4:	Not reported
Phone5:	Not reported
Hazardous 1 least hazardous/4 most hazardous:	3
Flammable 1 least flammable/4 most flammable:	1
Reactive 1 least reactive/4 very reactive:	0
Any characteristic over/above H F and R category:	-

**Inventory:**

Facility Id:	6656317
Year:	2019
Chemical Inventory ID:	Not reported
Acute Health Risks:	False
Average Daily Amount:	43,692
Average Daily Amount Code:	Not reported
CB Record ID:	Not reported
Chemical Same as Last Year:	Not reported
Chronic Health Risk:	False
CAS Number:	7664417
EHS Substance:	True
Last Modified:	Not reported
Days on Site:	Not reported
Chemical Name:	AMMONIA, ANHYDROUS
Fire Hazard:	Not reported
Gas:	True
Liquid:	True
Max Daily Amount:	43,692
Max Daily Amount Code:	Not reported
Max Amount in Largest Container:	Not reported
Mixture Form:	False



Map ID  
Direction  
Distance  
Elevation

MAP FINDINGS

Site

Database(s)

EDR ID Number  
EPA ID Number

**SEABOARD FARMS OF CANTON INC/POU (Continued)**

**U001474876**

Sudden Release of Pressure Hazard: Not reported  
Pure Form: True  
Reactive Hazard: False  
Solid: False  
Facility Name: Pilgrim's Pride Canton, GA Complex  
Contact Info: Pilgrim's Pride Corporation  
Contact Type: Owner / Operator  
Email: cameron.bruett@jbssa.com  
Phone1: 970-506-8000  
Phone2: Not reported  
Phone3: Not reported  
Phone4: Not reported  
Phone5: Not reported  
Hazardous 1 least hazardous/4 most hazardous: 3  
Flammable 1 least flammable/4 most flammable: 1  
Reactive 1 least reactive/4 very reactive: 0  
Any characteristic over/above H F and R category: -

**Inventory:**

Facility Id: 6656317  
Year: 2019  
Chemical Inventory ID: Not reported  
Acute Health Risks: False  
Average Daily Amount: 43,692  
Average Daily Amount Code: Not reported  
CB Record ID: Not reported  
Chemical Same as Last Year: Not reported  
Chronic Health Risk: False  
CAS Number: 7664417  
EHS Substance: True  
Last Modified: Not reported  
Days on Site: Not reported  
Chemical Name: AMMONIA, ANHYDROUS  
Fire Hazard: Not reported  
Gas: True  
Liquid: True  
Max Daily Amount: 43,692  
Max Daily Amount Code: Not reported  
Max Amount in Largest Container: Not reported  
Mixture Form: False  
Sudden Release of Pressure Hazard: Not reported  
Pure Form: True  
Reactive Hazard: False  
Solid: False  
Facility Name: Pilgrim's Pride Canton, GA Complex  
Contact Info: Pilgrim's Pride Corporation  
Contact Type: Owner / Operator  
Email: cameron.bruett@jbssa.com  
Phone1: 970-506-8000  
Phone2: Not reported  
Phone3: Not reported  
Phone4: Not reported  
Phone5: Not reported  
Hazardous 1 least hazardous/4 most hazardous: 3  
Flammable 1 least flammable/4 most flammable: 1  
Reactive 1 least reactive/4 very reactive: 0  
Any characteristic over/above H F and R category: -



Map ID  
Direction  
Distance  
Elevation

MAP FINDINGS

Site

Database(s)

EDR ID Number  
EPA ID Number

SEABOARD FARMS OF CANTON INC/POU (Continued)

U001474876

Inventory:

Facility Id: 6656317  
Year: 2019  
Chemical Inventory ID: Not reported  
Acute Health Risks: False  
Average Daily Amount: 43,692  
Average Daily Amount Code: Not reported  
CB Record ID: Not reported  
Chemical Same as Last Year: Not reported  
Chronic Health Risk: False  
CAS Number: 7664417  
EHS Substance: True  
Last Modified: Not reported  
Days on Site: Not reported  
Chemical Name: AMMONIA, ANHYDROUS  
Fire Hazard: Not reported  
Gas: True  
Liquid: True  
Max Daily Amount: 43,692  
Max Daily Amount Code: Not reported  
Max Amount in Largest Container: Not reported  
Mixture Form: False  
Sudden Release of Pressure Hazard: Not reported  
Pure Form: True  
Reactive Hazard: False  
Solid: False  
Facility Name: Pilgrim's Pride Canton, GA Complex  
Contact Info: Pilgrim's Pride Corporation  
Contact Type: Owner / Operator  
Email: cameron.bruett@jbssa.com  
Phone1: 970-506-8000  
Phone2: Not reported  
Phone3: Not reported  
Phone4: Not reported  
Phone5: Not reported  
Hazardous 1 least hazardous/4 most hazardous: 3  
Flammable 1 least flammable/4 most flammable: 1  
Reactive 1 least reactive/4 very reactive: 0  
Any characteristic over/above H F and R category: -

Inventory:

Facility Id: 6656317  
Year: 2019  
Chemical Inventory ID: Not reported  
Acute Health Risks: False  
Average Daily Amount: 43,692  
Average Daily Amount Code: Not reported  
CB Record ID: Not reported  
Chemical Same as Last Year: Not reported  
Chronic Health Risk: False  
CAS Number: 7664417  
EHS Substance: True  
Last Modified: Not reported  
Days on Site: Not reported  
Chemical Name: AMMONIA, ANHYDROUS  
Fire Hazard: Not reported  
Gas: True



Map ID  
Direction  
Distance  
Elevation

MAP FINDINGS

Site

Database(s)

EDR ID Number  
EPA ID Number

**SEABOARD FARMS OF CANTON INC/POU (Continued)**

**U001474876**

Liquid: True  
Max Daily Amount: 43,692  
Max Daily Amount Code: Not reported  
Max Amount in Largest Container: Not reported  
Mixture Form: False  
Sudden Release of Pressure Hazard: Not reported  
Pure Form: True  
Reactive Hazard: False  
Solid: False  
Facility Name: Pilgrim's Pride Canton, GA Complex  
Contact Info: Pilgrim's Pride Corporation  
Contact Type: Owner / Operator  
Email: cameron.bruett@jbssa.com  
Phone1: 970-506-8000  
Phone2: Not reported  
Phone3: Not reported  
Phone4: Not reported  
Phone5: Not reported  
Hazardous 1 least hazardous/4 most hazardous: 3  
Flammable 1 least flammable/4 most flammable: 1  
Reactive 1 least reactive/4 very reactive: 0  
Any characteristic over/above H F and R category: -

Reporting Year: 2019  
Facility ID: 6656317  
Facility Country: Not reported  
Company Name: Pilgrim's Pride  
Date Submitted: 02/07/2020  
Filing Type: 302 312 RMP  
SIC Code: Not reported  
NAICS Code: 112340 811111 311119 311615  
Dun&Bradstreet Code: 007-33-4170  
Chemicals Same as Last Year: Not reported  
Data Tier 2 Signed: Not reported  
Dikes/Saveguard Measures: Not reported  
Facility Department: Not reported  
Facility Date Modified: 02/25/2020  
State Fees Total: Not reported  
Mailing Address: Not reported  
Mailing City,St,Zip: Not reported  
Mailing Country: Not reported  
Latitude: Not reported  
Longitude: Not reported  
Lat/Long Location Desc: Not reported  
Lat/Long Method: Not reported  
Number Employees on Site: Not reported  
Site Coordinate Abbrvtns Sbmtd: Not reported  
Fire District: Not reported  
Notes: Not reported  
Validity: Not reported

**Inventory:**

Facility Id: 6656317  
Year: 2019  
Chemical Inventory ID: Not reported  
Acute Health Risks: False  
Average Daily Amount: 43,692  
Average Daily Amount Code: Not reported



Map ID  
Direction  
Distance  
Elevation

MAP FINDINGS

Site

Database(s)

EDR ID Number  
EPA ID Number

**SEABOARD FARMS OF CANTON INC/POU (Continued)**

**U001474876**

CB Record ID:	Not reported
Chemical Same as Last Year:	Not reported
Chronic Health Risk:	False
CAS Number:	7664417
EHS Substance:	True
Last Modified:	Not reported
Days on Site:	Not reported
Chemical Name:	AMMONIA, ANHYDROUS
Fire Hazard:	Not reported
Gas:	True
Liquid:	True
Max Daily Amount:	43,692
Max Daily Amount Code:	Not reported
Max Amount in Largest Container:	Not reported
Mixture Form:	False
Sudden Release of Pressure Hazard:	Not reported
Pure Form:	True
Reactive Hazard:	False
Solid:	False
Facility Name:	Pilgrim's Pride Canton, GA Complex
Contact Info:	Pilgrim's Pride Corporation
Contact Type:	Owner / Operator
Email:	cameron.bruett@jbssa.com
Phone1:	970-506-8000
Phone2:	Not reported
Phone3:	Not reported
Phone4:	Not reported
Phone5:	Not reported
Hazardous 1 least hazardous/4 most hazardous:	3
Flammable 1 least flammable/4 most flammable:	1
Reactive 1 least reactive/4 very reactive:	0
Any characteristic over/above H F and R category:	-

**Inventory:**

Facility Id:	6656317
Year:	2019
Chemical Inventory ID:	Not reported
Acute Health Risks:	False
Average Daily Amount:	43,692
Average Daily Amount Code:	Not reported
CB Record ID:	Not reported
Chemical Same as Last Year:	Not reported
Chronic Health Risk:	False
CAS Number:	7664417
EHS Substance:	True
Last Modified:	Not reported
Days on Site:	Not reported
Chemical Name:	AMMONIA, ANHYDROUS
Fire Hazard:	Not reported
Gas:	True
Liquid:	True
Max Daily Amount:	43,692
Max Daily Amount Code:	Not reported
Max Amount in Largest Container:	Not reported
Mixture Form:	False
Sudden Release of Pressure Hazard:	Not reported
Pure Form:	True
Reactive Hazard:	False



Map ID  
Direction  
Distance  
Elevation

MAP FINDINGS

Site

Database(s)

EDR ID Number  
EPA ID Number

**SEABOARD FARMS OF CANTON INC/POU (Continued)**

**U001474876**

Solid: False  
Facility Name: Pilgrim's Pride Canton, GA Complex  
Contact Info: Pilgrim's Pride Corporation  
Contact Type: Owner / Operator  
Email: cameron.bruett@jbssa.com  
Phone1: 970-506-8000  
Phone2: Not reported  
Phone3: Not reported  
Phone4: Not reported  
Phone5: Not reported  
Hazardous 1 least hazardous/4 most hazardous: 3  
Flammable 1 least flammable/4 most flammable: 1  
Reactive 1 least reactive/4 very reactive: 0  
Any characteristic over/above H F and R category: -

Inventory:

Facility Id: 6656317  
Year: 2019  
Chemical Inventory ID: Not reported  
Acute Health Risks: False  
Average Daily Amount: 43,692  
Average Daily Amount Code: Not reported  
CB Record ID: Not reported  
Chemical Same as Last Year: Not reported  
Chronic Health Risk: False  
CAS Number: 7664417  
EHS Substance: True  
Last Modified: Not reported  
Days on Site: Not reported  
Chemical Name: AMMONIA, ANHYDROUS  
Fire Hazard: Not reported  
Gas: True  
Liquid: True  
Max Daily Amount: 43,692  
Max Daily Amount Code: Not reported  
Max Amount in Largest Container: Not reported  
Mixture Form: False  
Sudden Release of Pressure Hazard: Not reported  
Pure Form: True  
Reactive Hazard: False  
Solid: False  
Facility Name: Pilgrim's Pride Canton, GA Complex  
Contact Info: Pilgrim's Pride Corporation  
Contact Type: Owner / Operator  
Email: cameron.bruett@jbssa.com  
Phone1: 970-506-8000  
Phone2: Not reported  
Phone3: Not reported  
Phone4: Not reported  
Phone5: Not reported  
Hazardous 1 least hazardous/4 most hazardous: 3  
Flammable 1 least flammable/4 most flammable: 1  
Reactive 1 least reactive/4 very reactive: 0  
Any characteristic over/above H F and R category: -

Inventory:

Facility Id: 6656317  
Year: 2019



Map ID  
Direction  
Distance  
Elevation

MAP FINDINGS

Site

Database(s)

EDR ID Number  
EPA ID Number

**SEABOARD FARMS OF CANTON INC/POU (Continued)**

**U001474876**

Chemical Inventory ID:	Not reported
Acute Health Risks:	False
Average Daily Amount:	43,692
Average Daily Amount Code:	Not reported
CB Record ID:	Not reported
Chemical Same as Last Year:	Not reported
Chronic Health Risk:	False
CAS Number:	7664417
EHS Substance:	True
Last Modified:	Not reported
Days on Site:	Not reported
Chemical Name:	AMMONIA, ANHYDROUS
Fire Hazard:	Not reported
Gas:	True
Liquid:	True
Max Daily Amount:	43,692
Max Daily Amount Code:	Not reported
Max Amount in Largest Container:	Not reported
Mixture Form:	False
Sudden Release of Pressure Hazard:	Not reported
Pure Form:	True
Reactive Hazard:	False
Solid:	False
Facility Name:	Pilgrim's Pride Canton, GA Complex
Contact Info:	Pilgrim's Pride Corporation
Contact Type:	Owner / Operator
Email:	cameron.bruett@jbssa.com
Phone1:	970-506-8000
Phone2:	Not reported
Phone3:	Not reported
Phone4:	Not reported
Phone5:	Not reported
Hazardous 1 least hazardous/4 most hazardous:	3
Flammable 1 least flammable/4 most flammable:	1
Reactive 1 least reactive/4 very reactive:	0
Any characteristic over/above H F and R category:	-

**Inventory:**

Facility Id:	6656317
Year:	2019
Chemical Inventory ID:	Not reported
Acute Health Risks:	False
Average Daily Amount:	43,692
Average Daily Amount Code:	Not reported
CB Record ID:	Not reported
Chemical Same as Last Year:	Not reported
Chronic Health Risk:	False
CAS Number:	7664417
EHS Substance:	True
Last Modified:	Not reported
Days on Site:	Not reported
Chemical Name:	AMMONIA, ANHYDROUS
Fire Hazard:	Not reported
Gas:	True
Liquid:	True
Max Daily Amount:	43,692
Max Daily Amount Code:	Not reported
Max Amount in Largest Container:	Not reported



Map ID  
Direction  
Distance  
Elevation

MAP FINDINGS

Site

Database(s)

EDR ID Number  
EPA ID Number

**SEABOARD FARMS OF CANTON INC/POU (Continued)**

**U001474876**

Mixture Form: False  
Sudden Release of Pressure Hazard: Not reported  
Pure Form: True  
Reactive Hazard: False  
Solid: False  
Facility Name: Pilgrim's Pride Canton, GA Complex  
Contact Info: Pilgrim's Pride Corporation  
Contact Type: Owner / Operator  
Email: cameron.bruett@jbssa.com  
Phone1: 970-506-8000  
Phone2: Not reported  
Phone3: Not reported  
Phone4: Not reported  
Phone5: Not reported  
Hazardous 1 least hazardous/4 most hazardous: 3  
Flammable 1 least flammable/4 most flammable: 1  
Reactive 1 least reactive/4 very reactive: 0  
Any characteristic over/above H F and R category: -

**Inventory:**

Facility Id: 6656317  
Year: 2019  
Chemical Inventory ID: Not reported  
Acute Health Risks: False  
Average Daily Amount: 43,692  
Average Daily Amount Code: Not reported  
CB Record ID: Not reported  
Chemical Same as Last Year: Not reported  
Chronic Health Risk: False  
CAS Number: 7664417  
EHS Substance: True  
Last Modified: Not reported  
Days on Site: Not reported  
Chemical Name: AMMONIA, ANHYDROUS  
Fire Hazard: Not reported  
Gas: True  
Liquid: True  
Max Daily Amount: 43,692  
Max Daily Amount Code: Not reported  
Max Amount in Largest Container: Not reported  
Mixture Form: False  
Sudden Release of Pressure Hazard: Not reported  
Pure Form: True  
Reactive Hazard: False  
Solid: False  
Facility Name: Pilgrim's Pride Canton, GA Complex  
Contact Info: Pilgrim's Pride Corporation  
Contact Type: Owner / Operator  
Email: cameron.bruett@jbssa.com  
Phone1: 970-506-8000  
Phone2: Not reported  
Phone3: Not reported  
Phone4: Not reported  
Phone5: Not reported  
Hazardous 1 least hazardous/4 most hazardous: 3  
Flammable 1 least flammable/4 most flammable: 1  
Reactive 1 least reactive/4 very reactive: 0  
Any characteristic over/above H F and R category: -



Map ID  
Direction  
Distance  
Elevation

MAP FINDINGS

Site

Database(s)

EDR ID Number  
EPA ID Number

SEABOARD FARMS OF CANTON INC/POU (Continued)

U001474876

Inventory:

Facility Id: 6656317  
Year: 2019  
Chemical Inventory ID: Not reported  
Acute Health Risks: False  
Average Daily Amount: 43,692  
Average Daily Amount Code: Not reported  
CB Record ID: Not reported  
Chemical Same as Last Year: Not reported  
Chronic Health Risk: False  
CAS Number: 7664417  
EHS Substance: True  
Last Modified: Not reported  
Days on Site: Not reported  
Chemical Name: AMMONIA, ANHYDROUS  
Fire Hazard: Not reported  
Gas: True  
Liquid: True  
Max Daily Amount: 43,692  
Max Daily Amount Code: Not reported  
Max Amount in Largest Container: Not reported  
Mixture Form: False  
Sudden Release of Pressure Hazard: Not reported  
Pure Form: True  
Reactive Hazard: False  
Solid: False  
Facility Name: Pilgrim's Pride Canton, GA Complex  
Contact Info: Pilgrim's Pride Corporation  
Contact Type: Owner / Operator  
Email: cameron.bruett@jbssa.com  
Phone1: 970-506-8000  
Phone2: Not reported  
Phone3: Not reported  
Phone4: Not reported  
Phone5: Not reported  
Hazardous 1 least hazardous/4 most hazardous: 3  
Flammable 1 least flammable/4 most flammable: 1  
Reactive 1 least reactive/4 very reactive: 0  
Any characteristic over/above H F and R category: -

Inventory:

Facility Id: 6656317  
Year: 2019  
Chemical Inventory ID: Not reported  
Acute Health Risks: False  
Average Daily Amount: 43,692  
Average Daily Amount Code: Not reported  
CB Record ID: Not reported  
Chemical Same as Last Year: Not reported  
Chronic Health Risk: False  
CAS Number: 7664417  
EHS Substance: True  
Last Modified: Not reported  
Days on Site: Not reported  
Chemical Name: AMMONIA, ANHYDROUS  
Fire Hazard: Not reported  
Gas: True



Map ID  
Direction  
Distance  
Elevation

MAP FINDINGS

Site

Database(s)

EDR ID Number  
EPA ID Number

**SEABOARD FARMS OF CANTON INC/POU (Continued)**

**U001474876**

Liquid: True  
Max Daily Amount: 43,692  
Max Daily Amount Code: Not reported  
Max Amount in Largest Container: Not reported  
Mixture Form: False  
Sudden Release of Pressure Hazard: Not reported  
Pure Form: True  
Reactive Hazard: False  
Solid: False  
Facility Name: Pilgrim's Pride Canton, GA Complex  
Contact Info: Pilgrim's Pride Corporation  
Contact Type: Owner / Operator  
Email: cameron.bruett@jbssa.com  
Phone1: 970-506-8000  
Phone2: Not reported  
Phone3: Not reported  
Phone4: Not reported  
Phone5: Not reported  
Hazardous 1 least hazardous/4 most hazardous: 3  
Flammable 1 least flammable/4 most flammable: 1  
Reactive 1 least reactive/4 very reactive: 0  
Any characteristic over/above H F and R category: -

**Inventory:**

Facility Id: 6656317  
Year: 2019  
Chemical Inventory ID: Not reported  
Acute Health Risks: False  
Average Daily Amount: 43,692  
Average Daily Amount Code: Not reported  
CB Record ID: Not reported  
Chemical Same as Last Year: Not reported  
Chronic Health Risk: False  
CAS Number: 7664417  
EHS Substance: True  
Last Modified: Not reported  
Days on Site: Not reported  
Chemical Name: AMMONIA, ANHYDROUS  
Fire Hazard: Not reported  
Gas: True  
Liquid: True  
Max Daily Amount: 43,692  
Max Daily Amount Code: Not reported  
Max Amount in Largest Container: Not reported  
Mixture Form: False  
Sudden Release of Pressure Hazard: Not reported  
Pure Form: True  
Reactive Hazard: False  
Solid: False  
Facility Name: Pilgrim's Pride Canton, GA Complex  
Contact Info: Pilgrim's Pride Corporation  
Contact Type: Owner / Operator  
Email: cameron.bruett@jbssa.com  
Phone1: 970-506-8000  
Phone2: Not reported  
Phone3: Not reported  
Phone4: Not reported  
Phone5: Not reported



Map ID  
Direction  
Distance  
Elevation

MAP FINDINGS

Site

Database(s)

EDR ID Number  
EPA ID Number

**SEABOARD FARMS OF CANTON INC/POU (Continued)**

**U001474876**

Hazardous 1 least hazardous/4 most hazardous: 3  
Flammable 1 least flammable/4 most flammable: 1  
Reactive 1 least reactive/4 very reactive: 0  
Any characteristic over/above H F and R category: -

**Inventory:**

Facility Id: 6656317  
Year: 2019  
Chemical Inventory ID: Not reported  
Acute Health Risks: False  
Average Daily Amount: 43,692  
Average Daily Amount Code: Not reported  
CB Record ID: Not reported  
Chemical Same as Last Year: Not reported  
Chronic Health Risk: False  
CAS Number: 7664417  
EHS Substance: True  
Last Modified: Not reported  
Days on Site: Not reported  
Chemical Name: AMMONIA, ANHYDROUS  
Fire Hazard: Not reported  
Gas: True  
Liquid: True  
Max Daily Amount: 43,692  
Max Daily Amount Code: Not reported  
Max Amount in Largest Container: Not reported  
Mixture Form: False  
Sudden Release of Pressure Hazard: Not reported  
Pure Form: True  
Reactive Hazard: False  
Solid: False  
Facility Name: Pilgrim's Pride Canton, GA Complex  
Contact Info: Pilgrim's Pride Corporation  
Contact Type: Owner / Operator  
Email: cameron.bruett@jbsa.com  
Phone1: 970-506-8000  
Phone2: Not reported  
Phone3: Not reported  
Phone4: Not reported  
Phone5: Not reported

Hazardous 1 least hazardous/4 most hazardous: 3  
Flammable 1 least flammable/4 most flammable: 1  
Reactive 1 least reactive/4 very reactive: 0  
Any characteristic over/above H F and R category: -

Reporting Year: 2019  
Facility ID: 6656317  
Facility Country: Not reported  
Company Name: Pilgrim's Pride  
Date Submitted: 02/07/2020  
Filing Type: 302 312 RMP  
SIC Code: Not reported  
NAICS Code: 112340 811111 311119 311615  
Dun&Bradstreet Code: 007-33-4170  
Chemicals Same as Last Year: Not reported  
Data Tier 2 Signed: Not reported  
Dikes/Saveguard Measures: Not reported  
Facility Department: Not reported



Map ID  
Direction  
Distance  
Elevation

MAP FINDINGS

Site

Database(s)

EDR ID Number  
EPA ID Number

**SEABOARD FARMS OF CANTON INC/POU (Continued)**

**U001474876**

Facility Date Modified:	02/25/2020
State Fees Total:	Not reported
Mailing Address:	Not reported
Mailing City, St, Zip:	Not reported
Mailing Country:	Not reported
Latitude:	Not reported
Longitude:	Not reported
Lat/Long Location Desc:	Not reported
Lat/Long Method:	Not reported
Number Employees on Site:	Not reported
Site Coordinate Abbrvtns Sbmtd:	Not reported
Fire District:	Not reported
Notes:	Not reported
Validity:	Not reported
Inventory:	
Facility Id:	6656317
Year:	2019
Chemical Inventory ID:	Not reported
Acute Health Risks:	False
Average Daily Amount:	43,692
Average Daily Amount Code:	Not reported
CB Record ID:	Not reported
Chemical Same as Last Year:	Not reported
Chronic Health Risk:	False
CAS Number:	7664417
EHS Substance:	True
Last Modified:	Not reported
Days on Site:	Not reported
Chemical Name:	AMMONIA, ANHYDROUS
Fire Hazard:	Not reported
Gas:	True
Liquid:	True
Max Daily Amount:	43,692
Max Daily Amount Code:	Not reported
Max Amount in Largest Container:	Not reported
Mixture Form:	False
Sudden Release of Pressure Hazard:	Not reported
Pure Form:	True
Reactive Hazard:	False
Solid:	False
Facility Name:	Pilgrim's Pride Canton, GA Complex
Contact Info:	Pilgrim's Pride Corporation
Contact Type:	Owner / Operator
Email:	cameron.bruett@jbssa.com
Phone1:	970-506-8000
Phone2:	Not reported
Phone3:	Not reported
Phone4:	Not reported
Phone5:	Not reported
Hazardous 1 least hazardous/4 most hazardous:	3
Flammable 1 least flammable/4 most flammable:	1
Reactive 1 least reactive/4 very reactive:	0
Any characteristic over/above H F and R category:	-
Inventory:	
Facility Id:	6656317
Year:	2019



Map ID  
Direction  
Distance  
Elevation

MAP FINDINGS

Site

Database(s)

EDR ID Number  
EPA ID Number

**SEABOARD FARMS OF CANTON INC/POU (Continued)**

**U001474876**

Chemical Inventory ID:	Not reported
Acute Health Risks:	False
Average Daily Amount:	43,692
Average Daily Amount Code:	Not reported
CB Record ID:	Not reported
Chemical Same as Last Year:	Not reported
Chronic Health Risk:	False
CAS Number:	7664417
EHS Substance:	True
Last Modified:	Not reported
Days on Site:	Not reported
Chemical Name:	AMMONIA, ANHYDROUS
Fire Hazard:	Not reported
Gas:	True
Liquid:	True
Max Daily Amount:	43,692
Max Daily Amount Code:	Not reported
Max Amount in Largest Container:	Not reported
Mixture Form:	False
Sudden Release of Pressure Hazard:	Not reported
Pure Form:	True
Reactive Hazard:	False
Solid:	False
Facility Name:	Pilgrim's Pride Canton, GA Complex
Contact Info:	Pilgrim's Pride Corporation
Contact Type:	Owner / Operator
Email:	cameron.bruett@jbssa.com
Phone1:	970-506-8000
Phone2:	Not reported
Phone3:	Not reported
Phone4:	Not reported
Phone5:	Not reported
Hazardous 1 least hazardous/4 most hazardous:	3
Flammable 1 least flammable/4 most flammable:	1
Reactive 1 least reactive/4 very reactive:	0
Any characteristic over/above H F and R category:	-

**Inventory:**

Facility Id:	6656317
Year:	2019
Chemical Inventory ID:	Not reported
Acute Health Risks:	False
Average Daily Amount:	43,692
Average Daily Amount Code:	Not reported
CB Record ID:	Not reported
Chemical Same as Last Year:	Not reported
Chronic Health Risk:	False
CAS Number:	7664417
EHS Substance:	True
Last Modified:	Not reported
Days on Site:	Not reported
Chemical Name:	AMMONIA, ANHYDROUS
Fire Hazard:	Not reported
Gas:	True
Liquid:	True
Max Daily Amount:	43,692
Max Daily Amount Code:	Not reported
Max Amount in Largest Container:	Not reported



Map ID  
Direction  
Distance  
Elevation

MAP FINDINGS

Site

Database(s)

EDR ID Number  
EPA ID Number

**SEABOARD FARMS OF CANTON INC/POU (Continued)**

**U001474876**

Mixture Form: False  
Sudden Release of Pressure Hazard: Not reported  
Pure Form: True  
Reactive Hazard: False  
Solid: False  
Facility Name: Pilgrim's Pride Canton, GA Complex  
Contact Info: Pilgrim's Pride Corporation  
Contact Type: Owner / Operator  
Email: cameron.bruett@jbssa.com  
Phone1: 970-506-8000  
Phone2: Not reported  
Phone3: Not reported  
Phone4: Not reported  
Phone5: Not reported  
Hazardous 1 least hazardous/4 most hazardous: 3  
Flammable 1 least flammable/4 most flammable: 1  
Reactive 1 least reactive/4 very reactive: 0  
Any characteristic over/above H F and R category: -

**Inventory:**

Facility Id: 6656317  
Year: 2019  
Chemical Inventory ID: Not reported  
Acute Health Risks: False  
Average Daily Amount: 43,692  
Average Daily Amount Code: Not reported  
CB Record ID: Not reported  
Chemical Same as Last Year: Not reported  
Chronic Health Risk: False  
CAS Number: 7664417  
EHS Substance: True  
Last Modified: Not reported  
Days on Site: Not reported  
Chemical Name: AMMONIA, ANHYDROUS  
Fire Hazard: Not reported  
Gas: True  
Liquid: True  
Max Daily Amount: 43,692  
Max Daily Amount Code: Not reported  
Max Amount in Largest Container: Not reported  
Mixture Form: False  
Sudden Release of Pressure Hazard: Not reported  
Pure Form: True  
Reactive Hazard: False  
Solid: False  
Facility Name: Pilgrim's Pride Canton, GA Complex  
Contact Info: Pilgrim's Pride Corporation  
Contact Type: Owner / Operator  
Email: cameron.bruett@jbssa.com  
Phone1: 970-506-8000  
Phone2: Not reported  
Phone3: Not reported  
Phone4: Not reported  
Phone5: Not reported  
Hazardous 1 least hazardous/4 most hazardous: 3  
Flammable 1 least flammable/4 most flammable: 1  
Reactive 1 least reactive/4 very reactive: 0  
Any characteristic over/above H F and R category: -



Map ID  
Direction  
Distance  
Elevation

MAP FINDINGS

Site

Database(s)

EDR ID Number  
EPA ID Number

SEABOARD FARMS OF CANTON INC/POU (Continued)

U001474876

Inventory:

Facility Id: 6656317  
Year: 2019  
Chemical Inventory ID: Not reported  
Acute Health Risks: False  
Average Daily Amount: 43,692  
Average Daily Amount Code: Not reported  
CB Record ID: Not reported  
Chemical Same as Last Year: Not reported  
Chronic Health Risk: False  
CAS Number: 7664417  
EHS Substance: True  
Last Modified: Not reported  
Days on Site: Not reported  
Chemical Name: AMMONIA, ANHYDROUS  
Fire Hazard: Not reported  
Gas: True  
Liquid: True  
Max Daily Amount: 43,692  
Max Daily Amount Code: Not reported  
Max Amount in Largest Container: Not reported  
Mixture Form: False  
Sudden Release of Pressure Hazard: Not reported  
Pure Form: True  
Reactive Hazard: False  
Solid: False  
Facility Name: Pilgrim's Pride Canton, GA Complex  
Contact Info: Pilgrim's Pride Corporation  
Contact Type: Owner / Operator  
Email: cameron.bruett@jbssa.com  
Phone1: 970-506-8000  
Phone2: Not reported  
Phone3: Not reported  
Phone4: Not reported  
Phone5: Not reported  
Hazardous 1 least hazardous/4 most hazardous: 3  
Flammable 1 least flammable/4 most flammable: 1  
Reactive 1 least reactive/4 very reactive: 0  
Any characteristic over/above H F and R category: -

Inventory:

Facility Id: 6656317  
Year: 2019  
Chemical Inventory ID: Not reported  
Acute Health Risks: False  
Average Daily Amount: 43,692  
Average Daily Amount Code: Not reported  
CB Record ID: Not reported  
Chemical Same as Last Year: Not reported  
Chronic Health Risk: False  
CAS Number: 7664417  
EHS Substance: True  
Last Modified: Not reported  
Days on Site: Not reported  
Chemical Name: AMMONIA, ANHYDROUS  
Fire Hazard: Not reported  
Gas: True



Map ID  
Direction  
Distance  
Elevation

MAP FINDINGS

Site

Database(s)

EDR ID Number  
EPA ID Number

**SEABOARD FARMS OF CANTON INC/POU (Continued)**

**U001474876**

Liquid: True  
Max Daily Amount: 43,692  
Max Daily Amount Code: Not reported  
Max Amount in Largest Container: Not reported  
Mixture Form: False  
Sudden Release of Pressure Hazard: Not reported  
Pure Form: True  
Reactive Hazard: False  
Solid: False  
Facility Name: Pilgrim's Pride Canton, GA Complex  
Contact Info: Pilgrim's Pride Corporation  
Contact Type: Owner / Operator  
Email: cameron.bruett@jbssa.com  
Phone1: 970-506-8000  
Phone2: Not reported  
Phone3: Not reported  
Phone4: Not reported  
Phone5: Not reported  
Hazardous 1 least hazardous/4 most hazardous: 3  
Flammable 1 least flammable/4 most flammable: 1  
Reactive 1 least reactive/4 very reactive: 0  
Any characteristic over/above H F and R category: -

**Inventory:**

Facility Id: 6656317  
Year: 2019  
Chemical Inventory ID: Not reported  
Acute Health Risks: False  
Average Daily Amount: 43,692  
Average Daily Amount Code: Not reported  
CB Record ID: Not reported  
Chemical Same as Last Year: Not reported  
Chronic Health Risk: False  
CAS Number: 7664417  
EHS Substance: True  
Last Modified: Not reported  
Days on Site: Not reported  
Chemical Name: AMMONIA, ANHYDROUS  
Fire Hazard: Not reported  
Gas: True  
Liquid: True  
Max Daily Amount: 43,692  
Max Daily Amount Code: Not reported  
Max Amount in Largest Container: Not reported  
Mixture Form: False  
Sudden Release of Pressure Hazard: Not reported  
Pure Form: True  
Reactive Hazard: False  
Solid: False  
Facility Name: Pilgrim's Pride Canton, GA Complex  
Contact Info: Pilgrim's Pride Corporation  
Contact Type: Owner / Operator  
Email: cameron.bruett@jbssa.com  
Phone1: 970-506-8000  
Phone2: Not reported  
Phone3: Not reported  
Phone4: Not reported  
Phone5: Not reported



Map ID  
Direction  
Distance  
Elevation

MAP FINDINGS

Site

Database(s)

EDR ID Number  
EPA ID Number

**SEABOARD FARMS OF CANTON INC/POU (Continued)**

**U001474876**

Hazardous 1 least hazardous/4 most hazardous: 3  
Flammable 1 least flammable/4 most flammable: 1  
Reactive 1 least reactive/4 very reactive: 0  
Any characteristic over/above H F and R category: -

**Inventory:**

Facility Id: 6656317  
Year: 2019  
Chemical Inventory ID: Not reported  
Acute Health Risks: False  
Average Daily Amount: 43,692  
Average Daily Amount Code: Not reported  
CB Record ID: Not reported  
Chemical Same as Last Year: Not reported  
Chronic Health Risk: False  
CAS Number: 7664417  
EHS Substance: True  
Last Modified: Not reported  
Days on Site: Not reported  
Chemical Name: AMMONIA, ANHYDROUS  
Fire Hazard: Not reported  
Gas: True  
Liquid: True  
Max Daily Amount: 43,692  
Max Daily Amount Code: Not reported  
Max Amount in Largest Container: Not reported  
Mixture Form: False  
Sudden Release of Pressure Hazard: Not reported  
Pure Form: True  
Reactive Hazard: False  
Solid: False  
Facility Name: Pilgrim's Pride Canton, GA Complex  
Contact Info: Pilgrim's Pride Corporation  
Contact Type: Owner / Operator  
Email: cameron.bruett@jbsa.com  
Phone1: 970-506-8000  
Phone2: Not reported  
Phone3: Not reported  
Phone4: Not reported  
Phone5: Not reported

Hazardous 1 least hazardous/4 most hazardous: 3  
Flammable 1 least flammable/4 most flammable: 1  
Reactive 1 least reactive/4 very reactive: 0  
Any characteristic over/above H F and R category: -

**Inventory:**

Facility Id: 6656317  
Year: 2019  
Chemical Inventory ID: Not reported  
Acute Health Risks: False  
Average Daily Amount: 43,692  
Average Daily Amount Code: Not reported  
CB Record ID: Not reported  
Chemical Same as Last Year: Not reported  
Chronic Health Risk: False  
CAS Number: 7664417  
EHS Substance: True  
Last Modified: Not reported



Map ID  
Direction  
Distance  
Elevation

MAP FINDINGS

Site

Database(s)

EDR ID Number  
EPA ID Number

**SEABOARD FARMS OF CANTON INC/POU (Continued)**

**U001474876**

Days on Site: Not reported  
Chemical Name: AMMONIA, ANHYDROUS  
Fire Hazard: Not reported  
Gas: True  
Liquid: True  
Max Daily Amount: 43,692  
Max Daily Amount Code: Not reported  
Max Amount in Largest Container: Not reported  
Mixture Form: False  
Sudden Release of Pressure Hazard: Not reported  
Pure Form: True  
Reactive Hazard: False  
Solid: False  
Facility Name: Pilgrim's Pride Canton, GA Complex  
Contact Info: Pilgrim's Pride Corporation  
Contact Type: Owner / Operator  
Email: cameron.bruett@jbssa.com  
Phone1: 970-506-8000  
Phone2: Not reported  
Phone3: Not reported  
Phone4: Not reported  
Phone5: Not reported  
Hazardous 1 least hazardous/4 most hazardous: 3  
Flammable 1 least flammable/4 most flammable: 1  
Reactive 1 least reactive/4 very reactive: 0  
Any characteristic over/above H F and R category: -

**Inventory:**

Facility Id: 6656317  
Year: 2019  
Chemical Inventory ID: Not reported  
Acute Health Risks: False  
Average Daily Amount: 43,692  
Average Daily Amount Code: Not reported  
CB Record ID: Not reported  
Chemical Same as Last Year: Not reported  
Chronic Health Risk: False  
CAS Number: 7664417  
EHS Substance: True  
Last Modified: Not reported  
Days on Site: Not reported  
Chemical Name: AMMONIA, ANHYDROUS  
Fire Hazard: Not reported  
Gas: True  
Liquid: True  
Max Daily Amount: 43,692  
Max Daily Amount Code: Not reported  
Max Amount in Largest Container: Not reported  
Mixture Form: False  
Sudden Release of Pressure Hazard: Not reported  
Pure Form: True  
Reactive Hazard: False  
Solid: False  
Facility Name: Pilgrim's Pride Canton, GA Complex  
Contact Info: Pilgrim's Pride Corporation  
Contact Type: Owner / Operator  
Email: cameron.bruett@jbssa.com  
Phone1: 970-506-8000



Map ID  
Direction  
Distance  
Elevation

MAP FINDINGS

Site

Database(s)

EDR ID Number  
EPA ID Number

**SEABOARD FARMS OF CANTON INC/POU (Continued)**

**U001474876**

Phone2: Not reported  
Phone3: Not reported  
Phone4: Not reported  
Phone5: Not reported  
Hazardous 1 least hazardous/4 most hazardous: 3  
Flammable 1 least flammable/4 most flammable: 1  
Reactive 1 least reactive/4 very reactive: 0  
Any characteristic over/above H F and R category: -

Reporting Year: 2019  
Facility ID: 6656317  
Facility Country: Not reported  
Company Name: Pilgrim's Pride  
Date Submitted: 02/07/2020  
Filing Type: 302 312 RMP  
SIC Code: Not reported  
NAICS Code: 112340 811111 311119 311615  
Dun&Bradstreet Code: 007-33-4170  
Chemicals Same as Last Year: Not reported  
Data Tier 2 Signed: Not reported  
Dikes/Saveguard Measures: Not reported  
Facility Department: Not reported  
Facility Date Modified: 02/25/2020  
State Fees Total: Not reported  
Mailing Address: Not reported  
Mailing City,St,Zip: Not reported  
Mailing Country: Not reported  
Latitude: Not reported  
Longitude: Not reported  
Lat/Long Location Desc: Not reported  
Lat/Long Method: Not reported  
Number Employees on Site: Not reported  
Site Coordinate Abbrvtns Sbmtd: Not reported  
Fire District: Not reported  
Notes: Not reported  
Validity: Not reported

Inventory:  
Facility Id: 6656317  
Year: 2019  
Chemical Inventory ID: Not reported  
Acute Health Risks: False  
Average Daily Amount: 43,692  
Average Daily Amount Code: Not reported  
CB Record ID: Not reported  
Chemical Same as Last Year: Not reported  
Chronic Health Risk: False  
CAS Number: 7664417  
EHS Substance: True  
Last Modified: Not reported  
Days on Site: Not reported  
Chemical Name: AMMONIA, ANHYDROUS  
Fire Hazard: Not reported  
Gas: True  
Liquid: True  
Max Daily Amount: 43,692  
Max Daily Amount Code: Not reported  
Max Amount in Largest Container: Not reported



Map ID  
Direction  
Distance  
Elevation

MAP FINDINGS

Site

Database(s)

EDR ID Number  
EPA ID Number

**SEABOARD FARMS OF CANTON INC/POU (Continued)**

**U001474876**

Mixture Form: False  
Sudden Release of Pressure Hazard: Not reported  
Pure Form: True  
Reactive Hazard: False  
Solid: False  
Facility Name: Pilgrim's Pride Canton, GA Complex  
Contact Info: Pilgrim's Pride Corporation  
Contact Type: Owner / Operator  
Email: cameron.bruett@jbssa.com  
Phone1: 970-506-8000  
Phone2: Not reported  
Phone3: Not reported  
Phone4: Not reported  
Phone5: Not reported  
Hazardous 1 least hazardous/4 most hazardous: 3  
Flammable 1 least flammable/4 most flammable: 1  
Reactive 1 least reactive/4 very reactive: 0  
Any characteristic over/above H F and R category: -

**Inventory:**

Facility Id: 6656317  
Year: 2019  
Chemical Inventory ID: Not reported  
Acute Health Risks: False  
Average Daily Amount: 43,692  
Average Daily Amount Code: Not reported  
CB Record ID: Not reported  
Chemical Same as Last Year: Not reported  
Chronic Health Risk: False  
CAS Number: 7664417  
EHS Substance: True  
Last Modified: Not reported  
Days on Site: Not reported  
Chemical Name: AMMONIA, ANHYDROUS  
Fire Hazard: Not reported  
Gas: True  
Liquid: True  
Max Daily Amount: 43,692  
Max Daily Amount Code: Not reported  
Max Amount in Largest Container: Not reported  
Mixture Form: False  
Sudden Release of Pressure Hazard: Not reported  
Pure Form: True  
Reactive Hazard: False  
Solid: False  
Facility Name: Pilgrim's Pride Canton, GA Complex  
Contact Info: Pilgrim's Pride Corporation  
Contact Type: Owner / Operator  
Email: cameron.bruett@jbssa.com  
Phone1: 970-506-8000  
Phone2: Not reported  
Phone3: Not reported  
Phone4: Not reported  
Phone5: Not reported  
Hazardous 1 least hazardous/4 most hazardous: 3  
Flammable 1 least flammable/4 most flammable: 1  
Reactive 1 least reactive/4 very reactive: 0  
Any characteristic over/above H F and R category: -



Map ID  
Direction  
Distance  
Elevation

MAP FINDINGS

Site

Database(s)

EDR ID Number  
EPA ID Number

SEABOARD FARMS OF CANTON INC/POU (Continued)

U001474876

Inventory:

Facility Id: 6656317  
Year: 2019  
Chemical Inventory ID: Not reported  
Acute Health Risks: False  
Average Daily Amount: 43,692  
Average Daily Amount Code: Not reported  
CB Record ID: Not reported  
Chemical Same as Last Year: Not reported  
Chronic Health Risk: False  
CAS Number: 7664417  
EHS Substance: True  
Last Modified: Not reported  
Days on Site: Not reported  
Chemical Name: AMMONIA, ANHYDROUS  
Fire Hazard: Not reported  
Gas: True  
Liquid: True  
Max Daily Amount: 43,692  
Max Daily Amount Code: Not reported  
Max Amount in Largest Container: Not reported  
Mixture Form: False  
Sudden Release of Pressure Hazard: Not reported  
Pure Form: True  
Reactive Hazard: False  
Solid: False  
Facility Name: Pilgrim's Pride Canton, GA Complex  
Contact Info: Pilgrim's Pride Corporation  
Contact Type: Owner / Operator  
Email: cameron.bruett@jbssa.com  
Phone1: 970-506-8000  
Phone2: Not reported  
Phone3: Not reported  
Phone4: Not reported  
Phone5: Not reported  
Hazardous 1 least hazardous/4 most hazardous: 3  
Flammable 1 least flammable/4 most flammable: 1  
Reactive 1 least reactive/4 very reactive: 0  
Any characteristic over/above H F and R category: -

Inventory:

Facility Id: 6656317  
Year: 2019  
Chemical Inventory ID: Not reported  
Acute Health Risks: False  
Average Daily Amount: 43,692  
Average Daily Amount Code: Not reported  
CB Record ID: Not reported  
Chemical Same as Last Year: Not reported  
Chronic Health Risk: False  
CAS Number: 7664417  
EHS Substance: True  
Last Modified: Not reported  
Days on Site: Not reported  
Chemical Name: AMMONIA, ANHYDROUS  
Fire Hazard: Not reported  
Gas: True



Map ID  
Direction  
Distance  
Elevation

MAP FINDINGS

Site

Database(s)

EDR ID Number  
EPA ID Number

**SEABOARD FARMS OF CANTON INC/POU (Continued)**

**U001474876**

Liquid: True  
Max Daily Amount: 43,692  
Max Daily Amount Code: Not reported  
Max Amount in Largest Container: Not reported  
Mixture Form: False  
Sudden Release of Pressure Hazard: Not reported  
Pure Form: True  
Reactive Hazard: False  
Solid: False  
Facility Name: Pilgrim's Pride Canton, GA Complex  
Contact Info: Pilgrim's Pride Corporation  
Contact Type: Owner / Operator  
Email: cameron.bruett@jbssa.com  
Phone1: 970-506-8000  
Phone2: Not reported  
Phone3: Not reported  
Phone4: Not reported  
Phone5: Not reported  
Hazardous 1 least hazardous/4 most hazardous: 3  
Flammable 1 least flammable/4 most flammable: 1  
Reactive 1 least reactive/4 very reactive: 0  
Any characteristic over/above H F and R category: -

**Inventory:**

Facility Id: 6656317  
Year: 2019  
Chemical Inventory ID: Not reported  
Acute Health Risks: False  
Average Daily Amount: 43,692  
Average Daily Amount Code: Not reported  
CB Record ID: Not reported  
Chemical Same as Last Year: Not reported  
Chronic Health Risk: False  
CAS Number: 7664417  
EHS Substance: True  
Last Modified: Not reported  
Days on Site: Not reported  
Chemical Name: AMMONIA, ANHYDROUS  
Fire Hazard: Not reported  
Gas: True  
Liquid: True  
Max Daily Amount: 43,692  
Max Daily Amount Code: Not reported  
Max Amount in Largest Container: Not reported  
Mixture Form: False  
Sudden Release of Pressure Hazard: Not reported  
Pure Form: True  
Reactive Hazard: False  
Solid: False  
Facility Name: Pilgrim's Pride Canton, GA Complex  
Contact Info: Pilgrim's Pride Corporation  
Contact Type: Owner / Operator  
Email: cameron.bruett@jbssa.com  
Phone1: 970-506-8000  
Phone2: Not reported  
Phone3: Not reported  
Phone4: Not reported  
Phone5: Not reported



Map ID  
Direction  
Distance  
Elevation

MAP FINDINGS

Site

Database(s)

EDR ID Number  
EPA ID Number

**SEABOARD FARMS OF CANTON INC/POU (Continued)**

**U001474876**

Hazardous 1 least hazardous/4 most hazardous: 3  
Flammable 1 least flammable/4 most flammable: 1  
Reactive 1 least reactive/4 very reactive: 0  
Any characteristic over/above H F and R category: -

**Inventory:**

Facility Id: 6656317  
Year: 2019  
Chemical Inventory ID: Not reported  
Acute Health Risks: False  
Average Daily Amount: 43,692  
Average Daily Amount Code: Not reported  
CB Record ID: Not reported  
Chemical Same as Last Year: Not reported  
Chronic Health Risk: False  
CAS Number: 7664417  
EHS Substance: True  
Last Modified: Not reported  
Days on Site: Not reported  
Chemical Name: AMMONIA, ANHYDROUS  
Fire Hazard: Not reported  
Gas: True  
Liquid: True  
Max Daily Amount: 43,692  
Max Daily Amount Code: Not reported  
Max Amount in Largest Container: Not reported  
Mixture Form: False  
Sudden Release of Pressure Hazard: Not reported  
Pure Form: True  
Reactive Hazard: False  
Solid: False  
Facility Name: Pilgrim's Pride Canton, GA Complex  
Contact Info: Pilgrim's Pride Corporation  
Contact Type: Owner / Operator  
Email: cameron.bruett@jbsa.com  
Phone1: 970-506-8000  
Phone2: Not reported  
Phone3: Not reported  
Phone4: Not reported  
Phone5: Not reported

Hazardous 1 least hazardous/4 most hazardous: 3  
Flammable 1 least flammable/4 most flammable: 1  
Reactive 1 least reactive/4 very reactive: 0  
Any characteristic over/above H F and R category: -

**Inventory:**

Facility Id: 6656317  
Year: 2019  
Chemical Inventory ID: Not reported  
Acute Health Risks: False  
Average Daily Amount: 43,692  
Average Daily Amount Code: Not reported  
CB Record ID: Not reported  
Chemical Same as Last Year: Not reported  
Chronic Health Risk: False  
CAS Number: 7664417  
EHS Substance: True  
Last Modified: Not reported



Map ID  
Direction  
Distance  
Elevation

MAP FINDINGS

Site

Database(s)

EDR ID Number  
EPA ID Number

**SEABOARD FARMS OF CANTON INC/POU (Continued)**

**U001474876**

Days on Site: Not reported  
Chemical Name: AMMONIA, ANHYDROUS  
Fire Hazard: Not reported  
Gas: True  
Liquid: True  
Max Daily Amount: 43,692  
Max Daily Amount Code: Not reported  
Max Amount in Largest Container: Not reported  
Mixture Form: False  
Sudden Release of Pressure Hazard: Not reported  
Pure Form: True  
Reactive Hazard: False  
Solid: False  
Facility Name: Pilgrim's Pride Canton, GA Complex  
Contact Info: Pilgrim's Pride Corporation  
Contact Type: Owner / Operator  
Email: cameron.bruett@jbssa.com  
Phone1: 970-506-8000  
Phone2: Not reported  
Phone3: Not reported  
Phone4: Not reported  
Phone5: Not reported  
Hazardous 1 least hazardous/4 most hazardous: 3  
Flammable 1 least flammable/4 most flammable: 1  
Reactive 1 least reactive/4 very reactive: 0  
Any characteristic over/above H F and R category: -

**Inventory:**

Facility Id: 6656317  
Year: 2019  
Chemical Inventory ID: Not reported  
Acute Health Risks: False  
Average Daily Amount: 43,692  
Average Daily Amount Code: Not reported  
CB Record ID: Not reported  
Chemical Same as Last Year: Not reported  
Chronic Health Risk: False  
CAS Number: 7664417  
EHS Substance: True  
Last Modified: Not reported  
Days on Site: Not reported  
Chemical Name: AMMONIA, ANHYDROUS  
Fire Hazard: Not reported  
Gas: True  
Liquid: True  
Max Daily Amount: 43,692  
Max Daily Amount Code: Not reported  
Max Amount in Largest Container: Not reported  
Mixture Form: False  
Sudden Release of Pressure Hazard: Not reported  
Pure Form: True  
Reactive Hazard: False  
Solid: False  
Facility Name: Pilgrim's Pride Canton, GA Complex  
Contact Info: Pilgrim's Pride Corporation  
Contact Type: Owner / Operator  
Email: cameron.bruett@jbssa.com  
Phone1: 970-506-8000



Map ID  
Direction  
Distance  
Elevation

MAP FINDINGS

Site

Database(s)

EDR ID Number  
EPA ID Number

**SEABOARD FARMS OF CANTON INC/POU (Continued)**

**U001474876**

Phone2: Not reported  
Phone3: Not reported  
Phone4: Not reported  
Phone5: Not reported  
Hazardous 1 least hazardous/4 most hazardous: 3  
Flammable 1 least flammable/4 most flammable: 1  
Reactive 1 least reactive/4 very reactive: 0  
Any characteristic over/above H F and R category: -

**Inventory:**

Facility Id: 6656317  
Year: 2019  
Chemical Inventory ID: Not reported  
Acute Health Risks: False  
Average Daily Amount: 43,692  
Average Daily Amount Code: Not reported  
CB Record ID: Not reported  
Chemical Same as Last Year: Not reported  
Chronic Health Risk: False  
CAS Number: 7664417  
EHS Substance: True  
Last Modified: Not reported  
Days on Site: Not reported  
Chemical Name: AMMONIA, ANHYDROUS  
Fire Hazard: Not reported  
Gas: True  
Liquid: True  
Max Daily Amount: 43,692  
Max Daily Amount Code: Not reported  
Max Amount in Largest Container: Not reported  
Mixture Form: False  
Sudden Release of Pressure Hazard: Not reported  
Pure Form: True  
Reactive Hazard: False  
Solid: False  
Facility Name: Pilgrim's Pride Canton, GA Complex  
Contact Info: Pilgrim's Pride Corporation  
Contact Type: Owner / Operator  
Email: cameron.bruett@jbssa.com  
Phone1: 970-506-8000  
Phone2: Not reported  
Phone3: Not reported  
Phone4: Not reported  
Phone5: Not reported  
Hazardous 1 least hazardous/4 most hazardous: 3  
Flammable 1 least flammable/4 most flammable: 1  
Reactive 1 least reactive/4 very reactive: 0  
Any characteristic over/above H F and R category: -

**Inventory:**

Facility Id: 6656317  
Year: 2019  
Chemical Inventory ID: Not reported  
Acute Health Risks: False  
Average Daily Amount: 43,692  
Average Daily Amount Code: Not reported  
CB Record ID: Not reported  
Chemical Same as Last Year: Not reported



Map ID  
Direction  
Distance  
Elevation

MAP FINDINGS

Site

Database(s)

EDR ID Number  
EPA ID Number

SEABOARD FARMS OF CANTON INC/POU (Continued)

U001474876

Chronic Health Risk:	False
CAS Number:	7664417
EHS Substance:	True
Last Modified:	Not reported
Days on Site:	Not reported
Chemical Name:	AMMONIA, ANHYDROUS
Fire Hazard:	Not reported
Gas:	True
Liquid:	True
Max Daily Amount:	43,692
Max Daily Amount Code:	Not reported
Max Amount in Largest Container:	Not reported
Mixture Form:	False
Sudden Release of Pressure Hazard:	Not reported
Pure Form:	True
Reactive Hazard:	False
Solid:	False
Facility Name:	Pilgrim's Pride Canton, GA Complex
Contact Info:	Pilgrim's Pride Corporation
Contact Type:	Owner / Operator
Email:	cameron.bruett@jbssa.com
Phone1:	970-506-8000
Phone2:	Not reported
Phone3:	Not reported
Phone4:	Not reported
Phone5:	Not reported
Hazardous 1 least hazardous/4 most hazardous:	3
Flammable 1 least flammable/4 most flammable:	1
Reactive 1 least reactive/4 very reactive:	0
Any characteristic over/above H F and R category:	-
Reporting Year:	2019
Facility ID:	6656317
Facility Country:	Not reported
Company Name:	Pilgrim's Pride
Date Submitted:	02/07/2020
Filing Type:	302 312 RMP
SIC Code:	Not reported
NAICS Code:	112340 811111 311119 311615
Dun&Bradstreet Code:	007-33-4170
Chemicals Same as Last Year:	Not reported
Data Tier 2 Signed:	Not reported
Dikes/Saveguard Measures:	Not reported
Facility Department:	Not reported
Facility Date Modified:	02/25/2020
State Fees Total:	Not reported
Mailing Address:	Not reported
Mailing City,St,Zip:	Not reported
Mailing Country:	Not reported
Latitude:	Not reported
Longitude:	Not reported
Lat/Long Location Desc:	Not reported
Lat/Long Method:	Not reported
Number Employees on Site:	Not reported
Site Coordinate Abbrvtns Sbmtd:	Not reported
Fire District:	Not reported
Notes:	Not reported



Map ID  
Direction  
Distance  
Elevation

MAP FINDINGS

Site

Database(s)

EDR ID Number  
EPA ID Number

**SEABOARD FARMS OF CANTON INC/POU (Continued)**

**U001474876**

Validity:	Not reported
Inventory:	
Facility Id:	6656317
Year:	2019
Chemical Inventory ID:	Not reported
Acute Health Risks:	False
Average Daily Amount:	43,692
Average Daily Amount Code:	Not reported
CB Record ID:	Not reported
Chemical Same as Last Year:	Not reported
Chronic Health Risk:	False
CAS Number:	7664417
EHS Substance:	True
Last Modified:	Not reported
Days on Site:	Not reported
Chemical Name:	AMMONIA, ANHYDROUS
Fire Hazard:	Not reported
Gas:	True
Liquid:	True
Max Daily Amount:	43,692
Max Daily Amount Code:	Not reported
Max Amount in Largest Container:	Not reported
Mixture Form:	False
Sudden Release of Pressure Hazard:	Not reported
Pure Form:	True
Reactive Hazard:	False
Solid:	False
Facility Name:	Pilgrim's Pride Canton, GA Complex
Contact Info:	Pilgrim's Pride Corporation
Contact Type:	Owner / Operator
Email:	cameron.bruett@jbssa.com
Phone1:	970-506-8000
Phone2:	Not reported
Phone3:	Not reported
Phone4:	Not reported
Phone5:	Not reported
Hazardous 1 least hazardous/4 most hazardous:	3
Flammable 1 least flammable/4 most flammable:	1
Reactive 1 least reactive/4 very reactive:	0
Any characteristic over/above H F and R category:	-
Inventory:	
Facility Id:	6656317
Year:	2019
Chemical Inventory ID:	Not reported
Acute Health Risks:	False
Average Daily Amount:	43,692
Average Daily Amount Code:	Not reported
CB Record ID:	Not reported
Chemical Same as Last Year:	Not reported
Chronic Health Risk:	False
CAS Number:	7664417
EHS Substance:	True
Last Modified:	Not reported
Days on Site:	Not reported
Chemical Name:	AMMONIA, ANHYDROUS
Fire Hazard:	Not reported



Map ID  
Direction  
Distance  
Elevation

MAP FINDINGS

Site

Database(s)

EDR ID Number  
EPA ID Number

**SEABOARD FARMS OF CANTON INC/POU (Continued)**

**U001474876**

Gas:	True
Liquid:	True
Max Daily Amount:	43,692
Max Daily Amount Code:	Not reported
Max Amount in Largest Container:	Not reported
Mixture Form:	False
Sudden Release of Pressure Hazard:	Not reported
Pure Form:	True
Reactive Hazard:	False
Solid:	False
Facility Name:	Pilgrim's Pride Canton, GA Complex
Contact Info:	Pilgrim's Pride Corporation
Contact Type:	Owner / Operator
Email:	cameron.bruett@jbssa.com
Phone1:	970-506-8000
Phone2:	Not reported
Phone3:	Not reported
Phone4:	Not reported
Phone5:	Not reported
Hazardous 1 least hazardous/4 most hazardous:	3
Flammable 1 least flammable/4 most flammable:	1
Reactive 1 least reactive/4 very reactive:	0
Any characteristic over/above H F and R category:	-

**Inventory:**

Facility Id:	6656317
Year:	2019
Chemical Inventory ID:	Not reported
Acute Health Risks:	False
Average Daily Amount:	43,692
Average Daily Amount Code:	Not reported
CB Record ID:	Not reported
Chemical Same as Last Year:	Not reported
Chronic Health Risk:	False
CAS Number:	7664417
EHS Substance:	True
Last Modified:	Not reported
Days on Site:	Not reported
Chemical Name:	AMMONIA, ANHYDROUS
Fire Hazard:	Not reported
Gas:	True
Liquid:	True
Max Daily Amount:	43,692
Max Daily Amount Code:	Not reported
Max Amount in Largest Container:	Not reported
Mixture Form:	False
Sudden Release of Pressure Hazard:	Not reported
Pure Form:	True
Reactive Hazard:	False
Solid:	False
Facility Name:	Pilgrim's Pride Canton, GA Complex
Contact Info:	Pilgrim's Pride Corporation
Contact Type:	Owner / Operator
Email:	cameron.bruett@jbssa.com
Phone1:	970-506-8000
Phone2:	Not reported
Phone3:	Not reported
Phone4:	Not reported



Map ID  
Direction  
Distance  
Elevation

MAP FINDINGS

Site

Database(s)

EDR ID Number  
EPA ID Number

**SEABOARD FARMS OF CANTON INC/POU (Continued)**

**U001474876**

Phone5: Not reported  
Hazardous 1 least hazardous/4 most hazardous: 3  
Flammable 1 least flammable/4 most flammable: 1  
Reactive 1 least reactive/4 very reactive: 0  
Any characteristic over/above H F and R category: -

**Inventory:**

Facility Id: 6656317  
Year: 2019  
Chemical Inventory ID: Not reported  
Acute Health Risks: False  
Average Daily Amount: 43,692  
Average Daily Amount Code: Not reported  
CB Record ID: Not reported  
Chemical Same as Last Year: Not reported  
Chronic Health Risk: False  
CAS Number: 7664417  
EHS Substance: True  
Last Modified: Not reported  
Days on Site: Not reported  
Chemical Name: AMMONIA, ANHYDROUS  
Fire Hazard: Not reported  
Gas: True  
Liquid: True  
Max Daily Amount: 43,692  
Max Daily Amount Code: Not reported  
Max Amount in Largest Container: Not reported  
Mixture Form: False  
Sudden Release of Pressure Hazard: Not reported  
Pure Form: True  
Reactive Hazard: False  
Solid: False  
Facility Name: Pilgrim's Pride Canton, GA Complex  
Contact Info: Pilgrim's Pride Corporation  
Contact Type: Owner / Operator  
Email: cameron.bruett@jbssa.com  
Phone1: 970-506-8000  
Phone2: Not reported  
Phone3: Not reported  
Phone4: Not reported  
Phone5: Not reported  
Hazardous 1 least hazardous/4 most hazardous: 3  
Flammable 1 least flammable/4 most flammable: 1  
Reactive 1 least reactive/4 very reactive: 0  
Any characteristic over/above H F and R category: -

**Inventory:**

Facility Id: 6656317  
Year: 2019  
Chemical Inventory ID: Not reported  
Acute Health Risks: False  
Average Daily Amount: 43,692  
Average Daily Amount Code: Not reported  
CB Record ID: Not reported  
Chemical Same as Last Year: Not reported  
Chronic Health Risk: False  
CAS Number: 7664417  
EHS Substance: True



Map ID  
Direction  
Distance  
Elevation

MAP FINDINGS

Site

Database(s)

EDR ID Number  
EPA ID Number

**SEABOARD FARMS OF CANTON INC/POU (Continued)**

**U001474876**

Last Modified:	Not reported
Days on Site:	Not reported
Chemical Name:	AMMONIA, ANHYDROUS
Fire Hazard:	Not reported
Gas:	True
Liquid:	True
Max Daily Amount:	43,692
Max Daily Amount Code:	Not reported
Max Amount in Largest Container:	Not reported
Mixture Form:	False
Sudden Release of Pressure Hazard:	Not reported
Pure Form:	True
Reactive Hazard:	False
Solid:	False
Facility Name:	Pilgrim's Pride Canton, GA Complex
Contact Info:	Pilgrim's Pride Corporation
Contact Type:	Owner / Operator
Email:	cameron.bruett@jbssa.com
Phone1:	970-506-8000
Phone2:	Not reported
Phone3:	Not reported
Phone4:	Not reported
Phone5:	Not reported
Hazardous 1 least hazardous/4 most hazardous:	3
Flammable 1 least flammable/4 most flammable:	1
Reactive 1 least reactive/4 very reactive:	0
Any characteristic over/above H F and R category:	-

**Inventory:**

Facility Id:	6656317
Year:	2019
Chemical Inventory ID:	Not reported
Acute Health Risks:	False
Average Daily Amount:	43,692
Average Daily Amount Code:	Not reported
CB Record ID:	Not reported
Chemical Same as Last Year:	Not reported
Chronic Health Risk:	False
CAS Number:	7664417
EHS Substance:	True
Last Modified:	Not reported
Days on Site:	Not reported
Chemical Name:	AMMONIA, ANHYDROUS
Fire Hazard:	Not reported
Gas:	True
Liquid:	True
Max Daily Amount:	43,692
Max Daily Amount Code:	Not reported
Max Amount in Largest Container:	Not reported
Mixture Form:	False
Sudden Release of Pressure Hazard:	Not reported
Pure Form:	True
Reactive Hazard:	False
Solid:	False
Facility Name:	Pilgrim's Pride Canton, GA Complex
Contact Info:	Pilgrim's Pride Corporation
Contact Type:	Owner / Operator
Email:	cameron.bruett@jbssa.com



Map ID  
Direction  
Distance  
Elevation

MAP FINDINGS

Site

Database(s)

EDR ID Number  
EPA ID Number

**SEABOARD FARMS OF CANTON INC/POU (Continued)**

**U001474876**

Phone1: 970-506-8000  
Phone2: Not reported  
Phone3: Not reported  
Phone4: Not reported  
Phone5: Not reported  
Hazardous 1 least hazardous/4 most hazardous: 3  
Flammable 1 least flammable/4 most flammable: 1  
Reactive 1 least reactive/4 very reactive: 0  
Any characteristic over/above H F and R category: -

**Inventory:**

Facility Id: 6656317  
Year: 2019  
Chemical Inventory ID: Not reported  
Acute Health Risks: False  
Average Daily Amount: 43,692  
Average Daily Amount Code: Not reported  
CB Record ID: Not reported  
Chemical Same as Last Year: Not reported  
Chronic Health Risk: False  
CAS Number: 7664417  
EHS Substance: True  
Last Modified: Not reported  
Days on Site: Not reported  
Chemical Name: AMMONIA, ANHYDROUS  
Fire Hazard: Not reported  
Gas: True  
Liquid: True  
Max Daily Amount: 43,692  
Max Daily Amount Code: Not reported  
Max Amount in Largest Container: Not reported  
Mixture Form: False  
Sudden Release of Pressure Hazard: Not reported  
Pure Form: True  
Reactive Hazard: False  
Solid: False  
Facility Name: Pilgrim's Pride Canton, GA Complex  
Contact Info: Pilgrim's Pride Corporation  
Contact Type: Owner / Operator  
Email: cameron.bruett@jbssa.com  
Phone1: 970-506-8000  
Phone2: Not reported  
Phone3: Not reported  
Phone4: Not reported  
Phone5: Not reported  
Hazardous 1 least hazardous/4 most hazardous: 3  
Flammable 1 least flammable/4 most flammable: 1  
Reactive 1 least reactive/4 very reactive: 0  
Any characteristic over/above H F and R category: -

**Inventory:**

Facility Id: 6656317  
Year: 2019  
Chemical Inventory ID: Not reported  
Acute Health Risks: False  
Average Daily Amount: 43,692  
Average Daily Amount Code: Not reported  
CB Record ID: Not reported



Map ID  
Direction  
Distance  
Elevation

MAP FINDINGS

Site

Database(s)

EDR ID Number  
EPA ID Number

**SEABOARD FARMS OF CANTON INC/POU (Continued)**

**U001474876**

Chemical Same as Last Year:	Not reported
Chronic Health Risk:	False
CAS Number:	7664417
EHS Substance:	True
Last Modified:	Not reported
Days on Site:	Not reported
Chemical Name:	AMMONIA, ANHYDROUS
Fire Hazard:	Not reported
Gas:	True
Liquid:	True
Max Daily Amount:	43,692
Max Daily Amount Code:	Not reported
Max Amount in Largest Container:	Not reported
Mixture Form:	False
Sudden Release of Pressure Hazard:	Not reported
Pure Form:	True
Reactive Hazard:	False
Solid:	False
Facility Name:	Pilgrim's Pride Canton, GA Complex
Contact Info:	Pilgrim's Pride Corporation
Contact Type:	Owner / Operator
Email:	cameron.bruett@jbssa.com
Phone1:	970-506-8000
Phone2:	Not reported
Phone3:	Not reported
Phone4:	Not reported
Phone5:	Not reported
Hazardous 1 least hazardous/4 most hazardous:	3
Flammable 1 least flammable/4 most flammable:	1
Reactive 1 least reactive/4 very reactive:	0
Any characteristic over/above H F and R category:	-

**Inventory:**

Facility Id:	6656317
Year:	2019
Chemical Inventory ID:	Not reported
Acute Health Risks:	False
Average Daily Amount:	43,692
Average Daily Amount Code:	Not reported
CB Record ID:	Not reported
Chemical Same as Last Year:	Not reported
Chronic Health Risk:	False
CAS Number:	7664417
EHS Substance:	True
Last Modified:	Not reported
Days on Site:	Not reported
Chemical Name:	AMMONIA, ANHYDROUS
Fire Hazard:	Not reported
Gas:	True
Liquid:	True
Max Daily Amount:	43,692
Max Daily Amount Code:	Not reported
Max Amount in Largest Container:	Not reported
Mixture Form:	False
Sudden Release of Pressure Hazard:	Not reported
Pure Form:	True
Reactive Hazard:	False
Solid:	False



Map ID  
Direction  
Distance  
Elevation

MAP FINDINGS

Site

Database(s)

EDR ID Number  
EPA ID Number

**SEABOARD FARMS OF CANTON INC/POU (Continued)**

**U001474876**

Facility Name: Pilgrim's Pride Canton, GA Complex  
Contact Info: Pilgrim's Pride Corporation  
Contact Type: Owner / Operator  
Email: cameron.bruett@jbssa.com  
Phone1: 970-506-8000  
Phone2: Not reported  
Phone3: Not reported  
Phone4: Not reported  
Phone5: Not reported  
Hazardous 1 least hazardous/4 most hazardous: 3  
Flammable 1 least flammable/4 most flammable: 1  
Reactive 1 least reactive/4 very reactive: 0  
Any characteristic over/above H F and R category: -

**Inventory:**

Facility Id: 6656317  
Year: 2019  
Chemical Inventory ID: Not reported  
Acute Health Risks: False  
Average Daily Amount: 43,692  
Average Daily Amount Code: Not reported  
CB Record ID: Not reported  
Chemical Same as Last Year: Not reported  
Chronic Health Risk: False  
CAS Number: 7664417  
EHS Substance: True  
Last Modified: Not reported  
Days on Site: Not reported  
Chemical Name: AMMONIA, ANHYDROUS  
Fire Hazard: Not reported  
Gas: True  
Liquid: True  
Max Daily Amount: 43,692  
Max Daily Amount Code: Not reported  
Max Amount in Largest Container: Not reported  
Mixture Form: False  
Sudden Release of Pressure Hazard: Not reported  
Pure Form: True  
Reactive Hazard: False  
Solid: False  
Facility Name: Pilgrim's Pride Canton, GA Complex  
Contact Info: Pilgrim's Pride Corporation  
Contact Type: Owner / Operator  
Email: cameron.bruett@jbssa.com  
Phone1: 970-506-8000  
Phone2: Not reported  
Phone3: Not reported  
Phone4: Not reported  
Phone5: Not reported  
Hazardous 1 least hazardous/4 most hazardous: 3  
Flammable 1 least flammable/4 most flammable: 1  
Reactive 1 least reactive/4 very reactive: 0  
Any characteristic over/above H F and R category: -

Reporting Year: 2019  
Facility ID: 6656317  
Facility Country: Not reported  
Company Name: Pilgrim's Pride



Map ID  
Direction  
Distance  
Elevation

MAP FINDINGS

Site

Database(s)

EDR ID Number  
EPA ID Number

**SEABOARD FARMS OF CANTON INC/POU (Continued)**

**U001474876**

Date Submitted: 02/07/2020  
Filing Type: 302 312 RMP  
SIC Code: Not reported  
NAICS Code: 112340 811111 311119 311615  
Dun&Bradstreet Code: 007-33-4170  
Chemicals Same as Last Year: Not reported  
Data Tier 2 Signed: Not reported  
Dikes/Saveguard Measures: Not reported  
Facility Department: Not reported  
Facility Date Modified: 02/25/2020  
State Fees Total: Not reported  
Mailing Address: Not reported  
Mailing City,St,Zip: Not reported  
Mailing Country: Not reported  
Latitude: Not reported  
Longitude: Not reported  
Lat/Long Location Desc: Not reported  
Lat/Long Method: Not reported  
Number Employees on Site: Not reported  
Site Coordinate Abbrvtns Sbmtd: Not reported  
Fire District: Not reported  
Notes: Not reported  
Validity: Not reported

**Inventory:**

Facility Id: 6656317  
Year: 2019  
Chemical Inventory ID: Not reported  
Acute Health Risks: False  
Average Daily Amount: 43,692  
Average Daily Amount Code: Not reported  
CB Record ID: Not reported  
Chemical Same as Last Year: Not reported  
Chronic Health Risk: False  
CAS Number: 7664417  
EHS Substance: True  
Last Modified: Not reported  
Days on Site: Not reported  
Chemical Name: AMMONIA, ANHYDROUS  
Fire Hazard: Not reported  
Gas: True  
Liquid: True  
Max Daily Amount: 43,692  
Max Daily Amount Code: Not reported  
Max Amount in Largest Container: Not reported  
Mixture Form: False  
Sudden Release of Pressure Hazard: Not reported  
Pure Form: True  
Reactive Hazard: False  
Solid: False  
Facility Name: Pilgrim's Pride Canton, GA Complex  
Contact Info: Pilgrim's Pride Corporation  
Contact Type: Owner / Operator  
Email: cameron.bruett@jbssa.com  
Phone1: 970-506-8000  
Phone2: Not reported  
Phone3: Not reported  
Phone4: Not reported



Map ID  
Direction  
Distance  
Elevation

MAP FINDINGS

Site

Database(s)

EDR ID Number  
EPA ID Number

**SEABOARD FARMS OF CANTON INC/POU (Continued)**

**U001474876**

Phone5: Not reported  
Hazardous 1 least hazardous/4 most hazardous: 3  
Flammable 1 least flammable/4 most flammable: 1  
Reactive 1 least reactive/4 very reactive: 0  
Any characteristic over/above H F and R category: -

**Inventory:**

Facility Id: 6656317  
Year: 2019  
Chemical Inventory ID: Not reported  
Acute Health Risks: False  
Average Daily Amount: 43,692  
Average Daily Amount Code: Not reported  
CB Record ID: Not reported  
Chemical Same as Last Year: Not reported  
Chronic Health Risk: False  
CAS Number: 7664417  
EHS Substance: True  
Last Modified: Not reported  
Days on Site: Not reported  
Chemical Name: AMMONIA, ANHYDROUS  
Fire Hazard: Not reported  
Gas: True  
Liquid: True  
Max Daily Amount: 43,692  
Max Daily Amount Code: Not reported  
Max Amount in Largest Container: Not reported  
Mixture Form: False  
Sudden Release of Pressure Hazard: Not reported  
Pure Form: True  
Reactive Hazard: False  
Solid: False  
Facility Name: Pilgrim's Pride Canton, GA Complex  
Contact Info: Pilgrim's Pride Corporation  
Contact Type: Owner / Operator  
Email: cameron.bruett@jbssa.com  
Phone1: 970-506-8000  
Phone2: Not reported  
Phone3: Not reported  
Phone4: Not reported  
Phone5: Not reported  
Hazardous 1 least hazardous/4 most hazardous: 3  
Flammable 1 least flammable/4 most flammable: 1  
Reactive 1 least reactive/4 very reactive: 0  
Any characteristic over/above H F and R category: -

**Inventory:**

Facility Id: 6656317  
Year: 2019  
Chemical Inventory ID: Not reported  
Acute Health Risks: False  
Average Daily Amount: 43,692  
Average Daily Amount Code: Not reported  
CB Record ID: Not reported  
Chemical Same as Last Year: Not reported  
Chronic Health Risk: False  
CAS Number: 7664417  
EHS Substance: True



Map ID  
Direction  
Distance  
Elevation

MAP FINDINGS

Site

Database(s)

EDR ID Number  
EPA ID Number

**SEABOARD FARMS OF CANTON INC/POU (Continued)**

**U001474876**

Last Modified:	Not reported
Days on Site:	Not reported
Chemical Name:	AMMONIA, ANHYDROUS
Fire Hazard:	Not reported
Gas:	True
Liquid:	True
Max Daily Amount:	43,692
Max Daily Amount Code:	Not reported
Max Amount in Largest Container:	Not reported
Mixture Form:	False
Sudden Release of Pressure Hazard:	Not reported
Pure Form:	True
Reactive Hazard:	False
Solid:	False
Facility Name:	Pilgrim's Pride Canton, GA Complex
Contact Info:	Pilgrim's Pride Corporation
Contact Type:	Owner / Operator
Email:	cameron.bruett@jbssa.com
Phone1:	970-506-8000
Phone2:	Not reported
Phone3:	Not reported
Phone4:	Not reported
Phone5:	Not reported
Hazardous 1 least hazardous/4 most hazardous:	3
Flammable 1 least flammable/4 most flammable:	1
Reactive 1 least reactive/4 very reactive:	0
Any characteristic over/above H F and R category:	-

**Inventory:**

Facility Id:	6656317
Year:	2019
Chemical Inventory ID:	Not reported
Acute Health Risks:	False
Average Daily Amount:	43,692
Average Daily Amount Code:	Not reported
CB Record ID:	Not reported
Chemical Same as Last Year:	Not reported
Chronic Health Risk:	False
CAS Number:	7664417
EHS Substance:	True
Last Modified:	Not reported
Days on Site:	Not reported
Chemical Name:	AMMONIA, ANHYDROUS
Fire Hazard:	Not reported
Gas:	True
Liquid:	True
Max Daily Amount:	43,692
Max Daily Amount Code:	Not reported
Max Amount in Largest Container:	Not reported
Mixture Form:	False
Sudden Release of Pressure Hazard:	Not reported
Pure Form:	True
Reactive Hazard:	False
Solid:	False
Facility Name:	Pilgrim's Pride Canton, GA Complex
Contact Info:	Pilgrim's Pride Corporation
Contact Type:	Owner / Operator
Email:	cameron.bruett@jbssa.com



Map ID  
Direction  
Distance  
Elevation

MAP FINDINGS

Site

Database(s)

EDR ID Number  
EPA ID Number

**SEABOARD FARMS OF CANTON INC/POU (Continued)**

**U001474876**

Phone1: 970-506-8000  
Phone2: Not reported  
Phone3: Not reported  
Phone4: Not reported  
Phone5: Not reported  
Hazardous 1 least hazardous/4 most hazardous: 3  
Flammable 1 least flammable/4 most flammable: 1  
Reactive 1 least reactive/4 very reactive: 0  
Any characteristic over/above H F and R category: -

**Inventory:**

Facility Id: 6656317  
Year: 2019  
Chemical Inventory ID: Not reported  
Acute Health Risks: False  
Average Daily Amount: 43,692  
Average Daily Amount Code: Not reported  
CB Record ID: Not reported  
Chemical Same as Last Year: Not reported  
Chronic Health Risk: False  
CAS Number: 7664417  
EHS Substance: True  
Last Modified: Not reported  
Days on Site: Not reported  
Chemical Name: AMMONIA, ANHYDROUS  
Fire Hazard: Not reported  
Gas: True  
Liquid: True  
Max Daily Amount: 43,692  
Max Daily Amount Code: Not reported  
Max Amount in Largest Container: Not reported  
Mixture Form: False  
Sudden Release of Pressure Hazard: Not reported  
Pure Form: True  
Reactive Hazard: False  
Solid: False  
Facility Name: Pilgrim's Pride Canton, GA Complex  
Contact Info: Pilgrim's Pride Corporation  
Contact Type: Owner / Operator  
Email: cameron.bruett@jbssa.com  
Phone1: 970-506-8000  
Phone2: Not reported  
Phone3: Not reported  
Phone4: Not reported  
Phone5: Not reported  
Hazardous 1 least hazardous/4 most hazardous: 3  
Flammable 1 least flammable/4 most flammable: 1  
Reactive 1 least reactive/4 very reactive: 0  
Any characteristic over/above H F and R category: -

**Inventory:**

Facility Id: 6656317  
Year: 2019  
Chemical Inventory ID: Not reported  
Acute Health Risks: False  
Average Daily Amount: 43,692  
Average Daily Amount Code: Not reported  
CB Record ID: Not reported



Map ID  
Direction  
Distance  
Elevation

MAP FINDINGS

Site

Database(s)

EDR ID Number  
EPA ID Number

**SEABOARD FARMS OF CANTON INC/POU (Continued)**

**U001474876**

Chemical Same as Last Year:	Not reported
Chronic Health Risk:	False
CAS Number:	7664417
EHS Substance:	True
Last Modified:	Not reported
Days on Site:	Not reported
Chemical Name:	AMMONIA, ANHYDROUS
Fire Hazard:	Not reported
Gas:	True
Liquid:	True
Max Daily Amount:	43,692
Max Daily Amount Code:	Not reported
Max Amount in Largest Container:	Not reported
Mixture Form:	False
Sudden Release of Pressure Hazard:	Not reported
Pure Form:	True
Reactive Hazard:	False
Solid:	False
Facility Name:	Pilgrim's Pride Canton, GA Complex
Contact Info:	Pilgrim's Pride Corporation
Contact Type:	Owner / Operator
Email:	cameron.bruett@jbssa.com
Phone1:	970-506-8000
Phone2:	Not reported
Phone3:	Not reported
Phone4:	Not reported
Phone5:	Not reported
Hazardous 1 least hazardous/4 most hazardous:	3
Flammable 1 least flammable/4 most flammable:	1
Reactive 1 least reactive/4 very reactive:	0
Any characteristic over/above H F and R category:	-

**Inventory:**

Facility Id:	6656317
Year:	2019
Chemical Inventory ID:	Not reported
Acute Health Risks:	False
Average Daily Amount:	43,692
Average Daily Amount Code:	Not reported
CB Record ID:	Not reported
Chemical Same as Last Year:	Not reported
Chronic Health Risk:	False
CAS Number:	7664417
EHS Substance:	True
Last Modified:	Not reported
Days on Site:	Not reported
Chemical Name:	AMMONIA, ANHYDROUS
Fire Hazard:	Not reported
Gas:	True
Liquid:	True
Max Daily Amount:	43,692
Max Daily Amount Code:	Not reported
Max Amount in Largest Container:	Not reported
Mixture Form:	False
Sudden Release of Pressure Hazard:	Not reported
Pure Form:	True
Reactive Hazard:	False
Solid:	False



Map ID  
Direction  
Distance  
Elevation

MAP FINDINGS

Site

Database(s)

EDR ID Number  
EPA ID Number

**SEABOARD FARMS OF CANTON INC/POU (Continued)**

**U001474876**

Facility Name: Pilgrim's Pride Canton, GA Complex  
Contact Info: Pilgrim's Pride Corporation  
Contact Type: Owner / Operator  
Email: cameron.bruett@jbssa.com  
Phone1: 970-506-8000  
Phone2: Not reported  
Phone3: Not reported  
Phone4: Not reported  
Phone5: Not reported  
Hazardous 1 least hazardous/4 most hazardous: 3  
Flammable 1 least flammable/4 most flammable: 1  
Reactive 1 least reactive/4 very reactive: 0  
Any characteristic over/above H F and R category: -

**Inventory:**

Facility Id: 6656317  
Year: 2019  
Chemical Inventory ID: Not reported  
Acute Health Risks: False  
Average Daily Amount: 43,692  
Average Daily Amount Code: Not reported  
CB Record ID: Not reported  
Chemical Same as Last Year: Not reported  
Chronic Health Risk: False  
CAS Number: 7664417  
EHS Substance: True  
Last Modified: Not reported  
Days on Site: Not reported  
Chemical Name: AMMONIA, ANHYDROUS  
Fire Hazard: Not reported  
Gas: True  
Liquid: True  
Max Daily Amount: 43,692  
Max Daily Amount Code: Not reported  
Max Amount in Largest Container: Not reported  
Mixture Form: False  
Sudden Release of Pressure Hazard: Not reported  
Pure Form: True  
Reactive Hazard: False  
Solid: False  
Facility Name: Pilgrim's Pride Canton, GA Complex  
Contact Info: Pilgrim's Pride Corporation  
Contact Type: Owner / Operator  
Email: cameron.bruett@jbssa.com  
Phone1: 970-506-8000  
Phone2: Not reported  
Phone3: Not reported  
Phone4: Not reported  
Phone5: Not reported  
Hazardous 1 least hazardous/4 most hazardous: 3  
Flammable 1 least flammable/4 most flammable: 1  
Reactive 1 least reactive/4 very reactive: 0  
Any characteristic over/above H F and R category: -

**Inventory:**

Facility Id: 6656317  
Year: 2019  
Chemical Inventory ID: Not reported



Map ID  
Direction  
Distance  
Elevation

MAP FINDINGS

Site

Database(s)

EDR ID Number  
EPA ID Number

**SEABOARD FARMS OF CANTON INC/POU (Continued)**

**U001474876**

Acute Health Risks:	False
Average Daily Amount:	43,692
Average Daily Amount Code:	Not reported
CB Record ID:	Not reported
Chemical Same as Last Year:	Not reported
Chronic Health Risk:	False
CAS Number:	7664417
EHS Substance:	True
Last Modified:	Not reported
Days on Site:	Not reported
Chemical Name:	AMMONIA, ANHYDROUS
Fire Hazard:	Not reported
Gas:	True
Liquid:	True
Max Daily Amount:	43,692
Max Daily Amount Code:	Not reported
Max Amount in Largest Container:	Not reported
Mixture Form:	False
Sudden Release of Pressure Hazard:	Not reported
Pure Form:	True
Reactive Hazard:	False
Solid:	False
Facility Name:	Pilgrim's Pride Canton, GA Complex
Contact Info:	Pilgrim's Pride Corporation
Contact Type:	Owner / Operator
Email:	cameron.bruett@jbssa.com
Phone1:	970-506-8000
Phone2:	Not reported
Phone3:	Not reported
Phone4:	Not reported
Phone5:	Not reported
Hazardous 1 least hazardous/4 most hazardous:	3
Flammable 1 least flammable/4 most flammable:	1
Reactive 1 least reactive/4 very reactive:	0
Any characteristic over/above H F and R category:	-

**Inventory:**

Facility Id:	6656317
Year:	2019
Chemical Inventory ID:	Not reported
Acute Health Risks:	False
Average Daily Amount:	43,692
Average Daily Amount Code:	Not reported
CB Record ID:	Not reported
Chemical Same as Last Year:	Not reported
Chronic Health Risk:	False
CAS Number:	7664417
EHS Substance:	True
Last Modified:	Not reported
Days on Site:	Not reported
Chemical Name:	AMMONIA, ANHYDROUS
Fire Hazard:	Not reported
Gas:	True
Liquid:	True
Max Daily Amount:	43,692
Max Daily Amount Code:	Not reported
Max Amount in Largest Container:	Not reported
Mixture Form:	False



Map ID  
Direction  
Distance  
Elevation

MAP FINDINGS

Site

Database(s)

EDR ID Number  
EPA ID Number

**SEABOARD FARMS OF CANTON INC/POU (Continued)**

**U001474876**

Sudden Release of Pressure Hazard: Not reported  
Pure Form: True  
Reactive Hazard: False  
Solid: False  
Facility Name: Pilgrim's Pride Canton, GA Complex  
Contact Info: Pilgrim's Pride Corporation  
Contact Type: Owner / Operator  
Email: cameron.bruett@jbssa.com  
Phone1: 970-506-8000  
Phone2: Not reported  
Phone3: Not reported  
Phone4: Not reported  
Phone5: Not reported  
Hazardous 1 least hazardous/4 most hazardous: 3  
Flammable 1 least flammable/4 most flammable: 1  
Reactive 1 least reactive/4 very reactive: 0  
Any characteristic over/above H F and R category: -

Reporting Year: 2019  
Facility ID: 6656317  
Facility Country: Not reported  
Company Name: Pilgrim's Pride  
Date Submitted: 02/07/2020  
Filing Type: 302 312 RMP  
SIC Code: Not reported  
NAICS Code: 112340 811111 311119 311615  
Dun&Bradstreet Code: 007-33-4170  
Chemicals Same as Last Year: Not reported  
Data Tier 2 Signed: Not reported  
Dikes/Saveguard Measures: Not reported  
Facility Department: Not reported  
Facility Date Modified: 02/25/2020  
State Fees Total: Not reported  
Mailing Address: Not reported  
Mailing City,St,Zip: Not reported  
Mailing Country: Not reported  
Latitude: Not reported  
Longitude: Not reported  
Lat/Long Location Desc: Not reported  
Lat/Long Method: Not reported  
Number Employees on Site: Not reported  
Site Coordinate Abbrvtns Sbmtd: Not reported  
Fire District: Not reported  
Notes: Not reported  
Validity: Not reported

**Inventory:**

Facility Id: 6656317  
Year: 2019  
Chemical Inventory ID: Not reported  
Acute Health Risks: False  
Average Daily Amount: 43,692  
Average Daily Amount Code: Not reported  
CB Record ID: Not reported  
Chemical Same as Last Year: Not reported  
Chronic Health Risk: False  
CAS Number: 7664417  
EHS Substance: True



Map ID  
Direction  
Distance  
Elevation

MAP FINDINGS

Site

Database(s)

EDR ID Number  
EPA ID Number

**SEABOARD FARMS OF CANTON INC/POU (Continued)**

**U001474876**

Last Modified:	Not reported
Days on Site:	Not reported
Chemical Name:	AMMONIA, ANHYDROUS
Fire Hazard:	Not reported
Gas:	True
Liquid:	True
Max Daily Amount:	43,692
Max Daily Amount Code:	Not reported
Max Amount in Largest Container:	Not reported
Mixture Form:	False
Sudden Release of Pressure Hazard:	Not reported
Pure Form:	True
Reactive Hazard:	False
Solid:	False
Facility Name:	Pilgrim's Pride Canton, GA Complex
Contact Info:	Pilgrim's Pride Corporation
Contact Type:	Owner / Operator
Email:	cameron.bruett@jbssa.com
Phone1:	970-506-8000
Phone2:	Not reported
Phone3:	Not reported
Phone4:	Not reported
Phone5:	Not reported
Hazardous 1 least hazardous/4 most hazardous:	3
Flammable 1 least flammable/4 most flammable:	1
Reactive 1 least reactive/4 very reactive:	0
Any characteristic over/above H F and R category:	-

**Inventory:**

Facility Id:	6656317
Year:	2019
Chemical Inventory ID:	Not reported
Acute Health Risks:	False
Average Daily Amount:	43,692
Average Daily Amount Code:	Not reported
CB Record ID:	Not reported
Chemical Same as Last Year:	Not reported
Chronic Health Risk:	False
CAS Number:	7664417
EHS Substance:	True
Last Modified:	Not reported
Days on Site:	Not reported
Chemical Name:	AMMONIA, ANHYDROUS
Fire Hazard:	Not reported
Gas:	True
Liquid:	True
Max Daily Amount:	43,692
Max Daily Amount Code:	Not reported
Max Amount in Largest Container:	Not reported
Mixture Form:	False
Sudden Release of Pressure Hazard:	Not reported
Pure Form:	True
Reactive Hazard:	False
Solid:	False
Facility Name:	Pilgrim's Pride Canton, GA Complex
Contact Info:	Pilgrim's Pride Corporation
Contact Type:	Owner / Operator
Email:	cameron.bruett@jbssa.com



Map ID  
Direction  
Distance  
Elevation

MAP FINDINGS

Site

Database(s)

EDR ID Number  
EPA ID Number

**SEABOARD FARMS OF CANTON INC/POU (Continued)**

**U001474876**

Phone1: 970-506-8000  
Phone2: Not reported  
Phone3: Not reported  
Phone4: Not reported  
Phone5: Not reported  
Hazardous 1 least hazardous/4 most hazardous: 3  
Flammable 1 least flammable/4 most flammable: 1  
Reactive 1 least reactive/4 very reactive: 0  
Any characteristic over/above H F and R category: -

**Inventory:**

Facility Id: 6656317  
Year: 2019  
Chemical Inventory ID: Not reported  
Acute Health Risks: False  
Average Daily Amount: 43,692  
Average Daily Amount Code: Not reported  
CB Record ID: Not reported  
Chemical Same as Last Year: Not reported  
Chronic Health Risk: False  
CAS Number: 7664417  
EHS Substance: True  
Last Modified: Not reported  
Days on Site: Not reported  
Chemical Name: AMMONIA, ANHYDROUS  
Fire Hazard: Not reported  
Gas: True  
Liquid: True  
Max Daily Amount: 43,692  
Max Daily Amount Code: Not reported  
Max Amount in Largest Container: Not reported  
Mixture Form: False  
Sudden Release of Pressure Hazard: Not reported  
Pure Form: True  
Reactive Hazard: False  
Solid: False  
Facility Name: Pilgrim's Pride Canton, GA Complex  
Contact Info: Pilgrim's Pride Corporation  
Contact Type: Owner / Operator  
Email: cameron.bruett@jbssa.com  
Phone1: 970-506-8000  
Phone2: Not reported  
Phone3: Not reported  
Phone4: Not reported  
Phone5: Not reported  
Hazardous 1 least hazardous/4 most hazardous: 3  
Flammable 1 least flammable/4 most flammable: 1  
Reactive 1 least reactive/4 very reactive: 0  
Any characteristic over/above H F and R category: -

**Inventory:**

Facility Id: 6656317  
Year: 2019  
Chemical Inventory ID: Not reported  
Acute Health Risks: False  
Average Daily Amount: 43,692  
Average Daily Amount Code: Not reported  
CB Record ID: Not reported



Map ID  
Direction  
Distance  
Elevation

MAP FINDINGS

Site

Database(s)

EDR ID Number  
EPA ID Number

**SEABOARD FARMS OF CANTON INC/POU (Continued)**

**U001474876**

Chemical Same as Last Year: Not reported  
Chronic Health Risk: False  
CAS Number: 7664417  
EHS Substance: True  
Last Modified: Not reported  
Days on Site: Not reported  
Chemical Name: AMMONIA, ANHYDROUS  
Fire Hazard: Not reported  
Gas: True  
Liquid: True  
Max Daily Amount: 43,692  
Max Daily Amount Code: Not reported  
Max Amount in Largest Container: Not reported  
Mixture Form: False  
Sudden Release of Pressure Hazard: Not reported  
Pure Form: True  
Reactive Hazard: False  
Solid: False  
Facility Name: Pilgrim's Pride Canton, GA Complex  
Contact Info: Pilgrim's Pride Corporation  
Contact Type: Owner / Operator  
Email: cameron.bruett@jbssa.com  
Phone1: 970-506-8000  
Phone2: Not reported  
Phone3: Not reported  
Phone4: Not reported  
Phone5: Not reported  
Hazardous 1 least hazardous/4 most hazardous: 3  
Flammable 1 least flammable/4 most flammable: 1  
Reactive 1 least reactive/4 very reactive: 0  
Any characteristic over/above H F and R category: -

**Inventory:**

Facility Id: 6656317  
Year: 2019  
Chemical Inventory ID: Not reported  
Acute Health Risks: False  
Average Daily Amount: 43,692  
Average Daily Amount Code: Not reported  
CB Record ID: Not reported  
Chemical Same as Last Year: Not reported  
Chronic Health Risk: False  
CAS Number: 7664417  
EHS Substance: True  
Last Modified: Not reported  
Days on Site: Not reported  
Chemical Name: AMMONIA, ANHYDROUS  
Fire Hazard: Not reported  
Gas: True  
Liquid: True  
Max Daily Amount: 43,692  
Max Daily Amount Code: Not reported  
Max Amount in Largest Container: Not reported  
Mixture Form: False  
Sudden Release of Pressure Hazard: Not reported  
Pure Form: True  
Reactive Hazard: False  
Solid: False



Map ID  
Direction  
Distance  
Elevation

MAP FINDINGS

Site

Database(s)

EDR ID Number  
EPA ID Number

**SEABOARD FARMS OF CANTON INC/POU (Continued)**

**U001474876**

Facility Name: Pilgrim's Pride Canton, GA Complex  
Contact Info: Pilgrim's Pride Corporation  
Contact Type: Owner / Operator  
Email: cameron.bruett@jbssa.com  
Phone1: 970-506-8000  
Phone2: Not reported  
Phone3: Not reported  
Phone4: Not reported  
Phone5: Not reported  
Hazardous 1 least hazardous/4 most hazardous: 3  
Flammable 1 least flammable/4 most flammable: 1  
Reactive 1 least reactive/4 very reactive: 0  
Any characteristic over/above H F and R category: -

Inventory:

Facility Id: 6656317  
Year: 2019  
Chemical Inventory ID: Not reported  
Acute Health Risks: False  
Average Daily Amount: 43,692  
Average Daily Amount Code: Not reported  
CB Record ID: Not reported  
Chemical Same as Last Year: Not reported  
Chronic Health Risk: False  
CAS Number: 7664417  
EHS Substance: True  
Last Modified: Not reported  
Days on Site: Not reported  
Chemical Name: AMMONIA, ANHYDROUS  
Fire Hazard: Not reported  
Gas: True  
Liquid: True  
Max Daily Amount: 43,692  
Max Daily Amount Code: Not reported  
Max Amount in Largest Container: Not reported  
Mixture Form: False  
Sudden Release of Pressure Hazard: Not reported  
Pure Form: True  
Reactive Hazard: False  
Solid: False  
Facility Name: Pilgrim's Pride Canton, GA Complex  
Contact Info: Pilgrim's Pride Corporation  
Contact Type: Owner / Operator  
Email: cameron.bruett@jbssa.com  
Phone1: 970-506-8000  
Phone2: Not reported  
Phone3: Not reported  
Phone4: Not reported  
Phone5: Not reported  
Hazardous 1 least hazardous/4 most hazardous: 3  
Flammable 1 least flammable/4 most flammable: 1  
Reactive 1 least reactive/4 very reactive: 0  
Any characteristic over/above H F and R category: -

Inventory:

Facility Id: 6656317  
Year: 2019  
Chemical Inventory ID: Not reported



Map ID  
Direction  
Distance  
Elevation

MAP FINDINGS

Site

Database(s)

EDR ID Number  
EPA ID Number

**SEABOARD FARMS OF CANTON INC/POU (Continued)**

**U001474876**

Acute Health Risks:	False
Average Daily Amount:	43,692
Average Daily Amount Code:	Not reported
CB Record ID:	Not reported
Chemical Same as Last Year:	Not reported
Chronic Health Risk:	False
CAS Number:	7664417
EHS Substance:	True
Last Modified:	Not reported
Days on Site:	Not reported
Chemical Name:	AMMONIA, ANHYDROUS
Fire Hazard:	Not reported
Gas:	True
Liquid:	True
Max Daily Amount:	43,692
Max Daily Amount Code:	Not reported
Max Amount in Largest Container:	Not reported
Mixture Form:	False
Sudden Release of Pressure Hazard:	Not reported
Pure Form:	True
Reactive Hazard:	False
Solid:	False
Facility Name:	Pilgrim's Pride Canton, GA Complex
Contact Info:	Pilgrim's Pride Corporation
Contact Type:	Owner / Operator
Email:	cameron.bruett@jbssa.com
Phone1:	970-506-8000
Phone2:	Not reported
Phone3:	Not reported
Phone4:	Not reported
Phone5:	Not reported
Hazardous 1 least hazardous/4 most hazardous:	3
Flammable 1 least flammable/4 most flammable:	1
Reactive 1 least reactive/4 very reactive:	0
Any characteristic over/above H F and R category:	-

**Inventory:**

Facility Id:	6656317
Year:	2019
Chemical Inventory ID:	Not reported
Acute Health Risks:	False
Average Daily Amount:	43,692
Average Daily Amount Code:	Not reported
CB Record ID:	Not reported
Chemical Same as Last Year:	Not reported
Chronic Health Risk:	False
CAS Number:	7664417
EHS Substance:	True
Last Modified:	Not reported
Days on Site:	Not reported
Chemical Name:	AMMONIA, ANHYDROUS
Fire Hazard:	Not reported
Gas:	True
Liquid:	True
Max Daily Amount:	43,692
Max Daily Amount Code:	Not reported
Max Amount in Largest Container:	Not reported
Mixture Form:	False



Map ID  
Direction  
Distance  
Elevation

MAP FINDINGS

Site

Database(s)

EDR ID Number  
EPA ID Number

**SEABOARD FARMS OF CANTON INC/POU (Continued)**

**U001474876**

Sudden Release of Pressure Hazard: Not reported  
Pure Form: True  
Reactive Hazard: False  
Solid: False  
Facility Name: Pilgrim's Pride Canton, GA Complex  
Contact Info: Pilgrim's Pride Corporation  
Contact Type: Owner / Operator  
Email: cameron.bruett@jbssa.com  
Phone1: 970-506-8000  
Phone2: Not reported  
Phone3: Not reported  
Phone4: Not reported  
Phone5: Not reported  
Hazardous 1 least hazardous/4 most hazardous: 3  
Flammable 1 least flammable/4 most flammable: 1  
Reactive 1 least reactive/4 very reactive: 0  
Any characteristic over/above H F and R category: -

**Inventory:**

Facility Id: 6656317  
Year: 2019  
Chemical Inventory ID: Not reported  
Acute Health Risks: False  
Average Daily Amount: 43,692  
Average Daily Amount Code: Not reported  
CB Record ID: Not reported  
Chemical Same as Last Year: Not reported  
Chronic Health Risk: False  
CAS Number: 7664417  
EHS Substance: True  
Last Modified: Not reported  
Days on Site: Not reported  
Chemical Name: AMMONIA, ANHYDROUS  
Fire Hazard: Not reported  
Gas: True  
Liquid: True  
Max Daily Amount: 43,692  
Max Daily Amount Code: Not reported  
Max Amount in Largest Container: Not reported  
Mixture Form: False  
Sudden Release of Pressure Hazard: Not reported  
Pure Form: True  
Reactive Hazard: False  
Solid: False  
Facility Name: Pilgrim's Pride Canton, GA Complex  
Contact Info: Pilgrim's Pride Corporation  
Contact Type: Owner / Operator  
Email: cameron.bruett@jbssa.com  
Phone1: 970-506-8000  
Phone2: Not reported  
Phone3: Not reported  
Phone4: Not reported  
Phone5: Not reported  
Hazardous 1 least hazardous/4 most hazardous: 3  
Flammable 1 least flammable/4 most flammable: 1  
Reactive 1 least reactive/4 very reactive: 0  
Any characteristic over/above H F and R category: -



Map ID  
Direction  
Distance  
Elevation

MAP FINDINGS

Site

Database(s)

EDR ID Number  
EPA ID Number

SEABOARD FARMS OF CANTON INC/POU (Continued)

U001474876

Inventory:

Facility Id: 6656317  
Year: 2019  
Chemical Inventory ID: Not reported  
Acute Health Risks: False  
Average Daily Amount: 43,692  
Average Daily Amount Code: Not reported  
CB Record ID: Not reported  
Chemical Same as Last Year: Not reported  
Chronic Health Risk: False  
CAS Number: 7664417  
EHS Substance: True  
Last Modified: Not reported  
Days on Site: Not reported  
Chemical Name: AMMONIA, ANHYDROUS  
Fire Hazard: Not reported  
Gas: True  
Liquid: True  
Max Daily Amount: 43,692  
Max Daily Amount Code: Not reported  
Max Amount in Largest Container: Not reported  
Mixture Form: False  
Sudden Release of Pressure Hazard: Not reported  
Pure Form: True  
Reactive Hazard: False  
Solid: False  
Facility Name: Pilgrim's Pride Canton, GA Complex  
Contact Info: Pilgrim's Pride Corporation  
Contact Type: Owner / Operator  
Email: cameron.bruett@jbssa.com  
Phone1: 970-506-8000  
Phone2: Not reported  
Phone3: Not reported  
Phone4: Not reported  
Phone5: Not reported  
Hazardous 1 least hazardous/4 most hazardous: 3  
Flammable 1 least flammable/4 most flammable: 1  
Reactive 1 least reactive/4 very reactive: 0  
Any characteristic over/above H F and R category: -

Reporting Year: 2019  
Facility ID: 6656317  
Facility Country: Not reported  
Company Name: Pilgrim's Pride  
Date Submitted: 02/07/2020  
Filing Type: 302 312 RMP  
SIC Code: Not reported  
NAICS Code: 112340 811111 311119 311615  
Dun&Bradstreet Code: 007-33-4170  
Chemicals Same as Last Year: Not reported  
Data Tier 2 Signed: Not reported  
Dikes/Saveguard Measures: Not reported  
Facility Department: Not reported  
Facility Date Modified: 02/25/2020  
State Fees Total: Not reported  
Mailing Address: Not reported  
Mailing City,St,Zip: Not reported



Map ID  
Direction  
Distance  
Elevation

MAP FINDINGS

Site

Database(s)

EDR ID Number  
EPA ID Number

**SEABOARD FARMS OF CANTON INC/POU (Continued)**

**U001474876**

Mailing Country: Not reported  
Latitude: Not reported  
Longitude: Not reported  
Lat/Long Location Desc: Not reported  
Lat/Long Method: Not reported  
Number Employees on Site: Not reported  
Site Coordinate Abbrvtns Sbmtd: Not reported  
Fire District: Not reported  
Notes: Not reported  
Validity: Not reported

**Inventory:**

Facility Id: 6656317  
Year: 2019  
Chemical Inventory ID: Not reported  
Acute Health Risks: False  
Average Daily Amount: 43,692  
Average Daily Amount Code: Not reported  
CB Record ID: Not reported  
Chemical Same as Last Year: Not reported  
Chronic Health Risk: False  
CAS Number: 7664417  
EHS Substance: True  
Last Modified: Not reported  
Days on Site: Not reported  
Chemical Name: AMMONIA, ANHYDROUS  
Fire Hazard: Not reported  
Gas: True  
Liquid: True  
Max Daily Amount: 43,692  
Max Daily Amount Code: Not reported  
Max Amount in Largest Container: Not reported  
Mixture Form: False  
Sudden Release of Pressure Hazard: Not reported  
Pure Form: True  
Reactive Hazard: False  
Solid: False  
Facility Name: Pilgrim's Pride Canton, GA Complex  
Contact Info: Pilgrim's Pride Corporation  
Contact Type: Owner / Operator  
Email: cameron.bruett@jbssa.com  
Phone1: 970-506-8000  
Phone2: Not reported  
Phone3: Not reported  
Phone4: Not reported  
Phone5: Not reported  
Hazardous 1 least hazardous/4 most hazardous: 3  
Flammable 1 least flammable/4 most flammable: 1  
Reactive 1 least reactive/4 very reactive: 0  
Any characteristic over/above H F and R category: -

**Inventory:**

Facility Id: 6656317  
Year: 2019  
Chemical Inventory ID: Not reported  
Acute Health Risks: False  
Average Daily Amount: 43,692  
Average Daily Amount Code: Not reported



Map ID  
Direction  
Distance  
Elevation

MAP FINDINGS

Site

Database(s)

EDR ID Number  
EPA ID Number

**SEABOARD FARMS OF CANTON INC/POU (Continued)**

**U001474876**

CB Record ID:	Not reported
Chemical Same as Last Year:	Not reported
Chronic Health Risk:	False
CAS Number:	7664417
EHS Substance:	True
Last Modified:	Not reported
Days on Site:	Not reported
Chemical Name:	AMMONIA, ANHYDROUS
Fire Hazard:	Not reported
Gas:	True
Liquid:	True
Max Daily Amount:	43,692
Max Daily Amount Code:	Not reported
Max Amount in Largest Container:	Not reported
Mixture Form:	False
Sudden Release of Pressure Hazard:	Not reported
Pure Form:	True
Reactive Hazard:	False
Solid:	False
Facility Name:	Pilgrim's Pride Canton, GA Complex
Contact Info:	Pilgrim's Pride Corporation
Contact Type:	Owner / Operator
Email:	cameron.bruett@jbssa.com
Phone1:	970-506-8000
Phone2:	Not reported
Phone3:	Not reported
Phone4:	Not reported
Phone5:	Not reported
Hazardous 1 least hazardous/4 most hazardous:	3
Flammable 1 least flammable/4 most flammable:	1
Reactive 1 least reactive/4 very reactive:	0
Any characteristic over/above H F and R category:	-

**Inventory:**

Facility Id:	6656317
Year:	2019
Chemical Inventory ID:	Not reported
Acute Health Risks:	False
Average Daily Amount:	43,692
Average Daily Amount Code:	Not reported
CB Record ID:	Not reported
Chemical Same as Last Year:	Not reported
Chronic Health Risk:	False
CAS Number:	7664417
EHS Substance:	True
Last Modified:	Not reported
Days on Site:	Not reported
Chemical Name:	AMMONIA, ANHYDROUS
Fire Hazard:	Not reported
Gas:	True
Liquid:	True
Max Daily Amount:	43,692
Max Daily Amount Code:	Not reported
Max Amount in Largest Container:	Not reported
Mixture Form:	False
Sudden Release of Pressure Hazard:	Not reported
Pure Form:	True
Reactive Hazard:	False



Map ID  
Direction  
Distance  
Elevation

MAP FINDINGS

Site

Database(s)

EDR ID Number  
EPA ID Number

**SEABOARD FARMS OF CANTON INC/POU (Continued)**

**U001474876**

Solid: False  
Facility Name: Pilgrim's Pride Canton, GA Complex  
Contact Info: Pilgrim's Pride Corporation  
Contact Type: Owner / Operator  
Email: cameron.bruett@jbssa.com  
Phone1: 970-506-8000  
Phone2: Not reported  
Phone3: Not reported  
Phone4: Not reported  
Phone5: Not reported  
Hazardous 1 least hazardous/4 most hazardous: 3  
Flammable 1 least flammable/4 most flammable: 1  
Reactive 1 least reactive/4 very reactive: 0  
Any characteristic over/above H F and R category: -

Inventory:

Facility Id: 6656317  
Year: 2019  
Chemical Inventory ID: Not reported  
Acute Health Risks: False  
Average Daily Amount: 43,692  
Average Daily Amount Code: Not reported  
CB Record ID: Not reported  
Chemical Same as Last Year: Not reported  
Chronic Health Risk: False  
CAS Number: 7664417  
EHS Substance: True  
Last Modified: Not reported  
Days on Site: Not reported  
Chemical Name: AMMONIA, ANHYDROUS  
Fire Hazard: Not reported  
Gas: True  
Liquid: True  
Max Daily Amount: 43,692  
Max Daily Amount Code: Not reported  
Max Amount in Largest Container: Not reported  
Mixture Form: False  
Sudden Release of Pressure Hazard: Not reported  
Pure Form: True  
Reactive Hazard: False  
Solid: False  
Facility Name: Pilgrim's Pride Canton, GA Complex  
Contact Info: Pilgrim's Pride Corporation  
Contact Type: Owner / Operator  
Email: cameron.bruett@jbssa.com  
Phone1: 970-506-8000  
Phone2: Not reported  
Phone3: Not reported  
Phone4: Not reported  
Phone5: Not reported  
Hazardous 1 least hazardous/4 most hazardous: 3  
Flammable 1 least flammable/4 most flammable: 1  
Reactive 1 least reactive/4 very reactive: 0  
Any characteristic over/above H F and R category: -

Inventory:

Facility Id: 6656317  
Year: 2019



Map ID  
Direction  
Distance  
Elevation

MAP FINDINGS

Site

Database(s)

EDR ID Number  
EPA ID Number

**SEABOARD FARMS OF CANTON INC/POU (Continued)**

**U001474876**

Chemical Inventory ID:	Not reported
Acute Health Risks:	False
Average Daily Amount:	43,692
Average Daily Amount Code:	Not reported
CB Record ID:	Not reported
Chemical Same as Last Year:	Not reported
Chronic Health Risk:	False
CAS Number:	7664417
EHS Substance:	True
Last Modified:	Not reported
Days on Site:	Not reported
Chemical Name:	AMMONIA, ANHYDROUS
Fire Hazard:	Not reported
Gas:	True
Liquid:	True
Max Daily Amount:	43,692
Max Daily Amount Code:	Not reported
Max Amount in Largest Container:	Not reported
Mixture Form:	False
Sudden Release of Pressure Hazard:	Not reported
Pure Form:	True
Reactive Hazard:	False
Solid:	False
Facility Name:	Pilgrim's Pride Canton, GA Complex
Contact Info:	Pilgrim's Pride Corporation
Contact Type:	Owner / Operator
Email:	cameron.bruett@jbssa.com
Phone1:	970-506-8000
Phone2:	Not reported
Phone3:	Not reported
Phone4:	Not reported
Phone5:	Not reported
Hazardous 1 least hazardous/4 most hazardous:	3
Flammable 1 least flammable/4 most flammable:	1
Reactive 1 least reactive/4 very reactive:	0
Any characteristic over/above H F and R category:	-

**Inventory:**

Facility Id:	6656317
Year:	2019
Chemical Inventory ID:	Not reported
Acute Health Risks:	False
Average Daily Amount:	43,692
Average Daily Amount Code:	Not reported
CB Record ID:	Not reported
Chemical Same as Last Year:	Not reported
Chronic Health Risk:	False
CAS Number:	7664417
EHS Substance:	True
Last Modified:	Not reported
Days on Site:	Not reported
Chemical Name:	AMMONIA, ANHYDROUS
Fire Hazard:	Not reported
Gas:	True
Liquid:	True
Max Daily Amount:	43,692
Max Daily Amount Code:	Not reported
Max Amount in Largest Container:	Not reported



Map ID  
Direction  
Distance  
Elevation

MAP FINDINGS

Site

Database(s)

EDR ID Number  
EPA ID Number

**SEABOARD FARMS OF CANTON INC/POU (Continued)**

**U001474876**

Mixture Form: False  
Sudden Release of Pressure Hazard: Not reported  
Pure Form: True  
Reactive Hazard: False  
Solid: False  
Facility Name: Pilgrim's Pride Canton, GA Complex  
Contact Info: Pilgrim's Pride Corporation  
Contact Type: Owner / Operator  
Email: cameron.bruett@jbssa.com  
Phone1: 970-506-8000  
Phone2: Not reported  
Phone3: Not reported  
Phone4: Not reported  
Phone5: Not reported  
Hazardous 1 least hazardous/4 most hazardous: 3  
Flammable 1 least flammable/4 most flammable: 1  
Reactive 1 least reactive/4 very reactive: 0  
Any characteristic over/above H F and R category: -

**Inventory:**

Facility Id: 6656317  
Year: 2019  
Chemical Inventory ID: Not reported  
Acute Health Risks: False  
Average Daily Amount: 43,692  
Average Daily Amount Code: Not reported  
CB Record ID: Not reported  
Chemical Same as Last Year: Not reported  
Chronic Health Risk: False  
CAS Number: 7664417  
EHS Substance: True  
Last Modified: Not reported  
Days on Site: Not reported  
Chemical Name: AMMONIA, ANHYDROUS  
Fire Hazard: Not reported  
Gas: True  
Liquid: True  
Max Daily Amount: 43,692  
Max Daily Amount Code: Not reported  
Max Amount in Largest Container: Not reported  
Mixture Form: False  
Sudden Release of Pressure Hazard: Not reported  
Pure Form: True  
Reactive Hazard: False  
Solid: False  
Facility Name: Pilgrim's Pride Canton, GA Complex  
Contact Info: Pilgrim's Pride Corporation  
Contact Type: Owner / Operator  
Email: cameron.bruett@jbssa.com  
Phone1: 970-506-8000  
Phone2: Not reported  
Phone3: Not reported  
Phone4: Not reported  
Phone5: Not reported  
Hazardous 1 least hazardous/4 most hazardous: 3  
Flammable 1 least flammable/4 most flammable: 1  
Reactive 1 least reactive/4 very reactive: 0  
Any characteristic over/above H F and R category: -



Map ID  
Direction  
Distance  
Elevation

MAP FINDINGS

Site

Database(s)

EDR ID Number  
EPA ID Number

SEABOARD FARMS OF CANTON INC/POU (Continued)

U001474876

Inventory:

Facility Id: 6656317  
Year: 2019  
Chemical Inventory ID: Not reported  
Acute Health Risks: False  
Average Daily Amount: 43,692  
Average Daily Amount Code: Not reported  
CB Record ID: Not reported  
Chemical Same as Last Year: Not reported  
Chronic Health Risk: False  
CAS Number: 7664417  
EHS Substance: True  
Last Modified: Not reported  
Days on Site: Not reported  
Chemical Name: AMMONIA, ANHYDROUS  
Fire Hazard: Not reported  
Gas: True  
Liquid: True  
Max Daily Amount: 43,692  
Max Daily Amount Code: Not reported  
Max Amount in Largest Container: Not reported  
Mixture Form: False  
Sudden Release of Pressure Hazard: Not reported  
Pure Form: True  
Reactive Hazard: False  
Solid: False  
Facility Name: Pilgrim's Pride Canton, GA Complex  
Contact Info: Pilgrim's Pride Corporation  
Contact Type: Owner / Operator  
Email: cameron.bruett@jbssa.com  
Phone1: 970-506-8000  
Phone2: Not reported  
Phone3: Not reported  
Phone4: Not reported  
Phone5: Not reported  
Hazardous 1 least hazardous/4 most hazardous: 3  
Flammable 1 least flammable/4 most flammable: 1  
Reactive 1 least reactive/4 very reactive: 0  
Any characteristic over/above H F and R category: -

Inventory:

Facility Id: 6656317  
Year: 2019  
Chemical Inventory ID: Not reported  
Acute Health Risks: False  
Average Daily Amount: 43,692  
Average Daily Amount Code: Not reported  
CB Record ID: Not reported  
Chemical Same as Last Year: Not reported  
Chronic Health Risk: False  
CAS Number: 7664417  
EHS Substance: True  
Last Modified: Not reported  
Days on Site: Not reported  
Chemical Name: AMMONIA, ANHYDROUS  
Fire Hazard: Not reported  
Gas: True



Map ID  
Direction  
Distance  
Elevation

MAP FINDINGS

Site

Database(s)

EDR ID Number  
EPA ID Number

**SEABOARD FARMS OF CANTON INC/POU (Continued)**

**U001474876**

Liquid: True  
Max Daily Amount: 43,692  
Max Daily Amount Code: Not reported  
Max Amount in Largest Container: Not reported  
Mixture Form: False  
Sudden Release of Pressure Hazard: Not reported  
Pure Form: True  
Reactive Hazard: False  
Solid: False  
Facility Name: Pilgrim's Pride Canton, GA Complex  
Contact Info: Pilgrim's Pride Corporation  
Contact Type: Owner / Operator  
Email: cameron.bruett@jbssa.com  
Phone1: 970-506-8000  
Phone2: Not reported  
Phone3: Not reported  
Phone4: Not reported  
Phone5: Not reported  
Hazardous 1 least hazardous/4 most hazardous: 3  
Flammable 1 least flammable/4 most flammable: 1  
Reactive 1 least reactive/4 very reactive: 0  
Any characteristic over/above H F and R category: -

**Inventory:**

Facility Id: 6656317  
Year: 2019  
Chemical Inventory ID: Not reported  
Acute Health Risks: False  
Average Daily Amount: 43,692  
Average Daily Amount Code: Not reported  
CB Record ID: Not reported  
Chemical Same as Last Year: Not reported  
Chronic Health Risk: False  
CAS Number: 7664417  
EHS Substance: True  
Last Modified: Not reported  
Days on Site: Not reported  
Chemical Name: AMMONIA, ANHYDROUS  
Fire Hazard: Not reported  
Gas: True  
Liquid: True  
Max Daily Amount: 43,692  
Max Daily Amount Code: Not reported  
Max Amount in Largest Container: Not reported  
Mixture Form: False  
Sudden Release of Pressure Hazard: Not reported  
Pure Form: True  
Reactive Hazard: False  
Solid: False  
Facility Name: Pilgrim's Pride Canton, GA Complex  
Contact Info: Pilgrim's Pride Corporation  
Contact Type: Owner / Operator  
Email: cameron.bruett@jbssa.com  
Phone1: 970-506-8000  
Phone2: Not reported  
Phone3: Not reported  
Phone4: Not reported  
Phone5: Not reported



Map ID  
Direction  
Distance  
Elevation

MAP FINDINGS

Site

Database(s)

EDR ID Number  
EPA ID Number

**SEABOARD FARMS OF CANTON INC/POU (Continued)**

**U001474876**

Hazardous 1 least hazardous/4 most hazardous: 3  
Flammable 1 least flammable/4 most flammable: 1  
Reactive 1 least reactive/4 very reactive: 0  
Any characteristic over/above H F and R category: -

Reporting Year: 2018  
Facility ID: 6370299  
Facility Country: Not reported  
Company Name: Evoqua Water Technologies LLC  
Date Submitted: 01/15/2019  
Filing Type: 311 312  
SIC Code: Not reported  
NAICS Code: 333318  
Dun&Bradstreet Code: 150795342  
Chemicals Same as Last Year: Not reported  
Data Tier 2 Signed: Not reported  
Dikes/Saveguard Measures: Not reported  
Facility Department: Not reported  
Facility Date Modified: 01/15/2019  
State Fees Total: Not reported  
Mailing Address: Not reported  
Mailing City,St,Zip: Not reported  
Mailing Country: Not reported  
Latitude: Not reported  
Longitude: Not reported  
Lat/Long Location Desc: Not reported  
Lat/Long Method: Not reported  
Number Employees on Site: Not reported  
Site Coordinate Abbrvtns Sbmtd: Not reported  
Fire District: Not reported  
Notes: Not reported  
Validity: Not reported

**Inventory:**

Facility Id: 6370299  
Year: 2018  
Chemical Inventory ID: Not reported  
Acute Health Risks: False  
Average Daily Amount: 18,142  
Average Daily Amount Code: Not reported  
CB Record ID: Not reported  
Chemical Same as Last Year: Not reported  
Chronic Health Risk: False  
CAS Number: 15245122  
EHS Substance: Not reported  
Last Modified: Not reported  
Days on Site: Not reported  
Chemical Name: Bioxide  
Fire Hazard: Not reported  
Gas: False  
Liquid: True  
Max Daily Amount: 36,285  
Max Daily Amount Code: Not reported  
Max Amount in Largest Container: Not reported  
Mixture Form: True  
Sudden Release of Pressure Hazard: Not reported  
Pure Form: False  
Reactive Hazard: False



Map ID  
Direction  
Distance  
Elevation

MAP FINDINGS

Site

Database(s)

EDR ID Number  
EPA ID Number

**SEABOARD FARMS OF CANTON INC/POU (Continued)**

**U001474876**

Solid:	False	
Facility Name:	Cherokee County Water & Sewer - Pilgrims Pride PS	
Contact Info:	Ryan Hansen	
Contact Type:	Owner / Operator	
Email:	ryan.hansen@evoqua.com	
Phone1:	941-359-7942	
Phone2:	813-503-0638	
Phone3:	Not reported	
Phone4:	Not reported	
Phone5:	Not reported	
Hazardous 1 least hazardous/4 most hazardous:	Not reported	
Flammable 1 least flammable/4 most flammable:	Not reported	
Reactive 1 least reactive/4 very reactive:	Not reported	
Any characteristic over/above H F and R category:	-	
Inventory:		
Facility Id:	6370299	
Year:	2018	
Chemical Inventory ID:	Not reported	
Acute Health Risks:	False	
Average Daily Amount:	18,142	
Average Daily Amount Code:	Not reported	
CB Record ID:	Not reported	
Chemical Same as Last Year:	Not reported	
Chronic Health Risk:	False	
CAS Number:	15245122	
EHS Substance:	Not reported	
Last Modified:	Not reported	
Days on Site:	Not reported	
Chemical Name:	Bioxide	
Fire Hazard:	Not reported	
Gas:	False	
Liquid:	True	
Max Daily Amount:	36,285	
Max Daily Amount Code:	Not reported	
Max Amount in Largest Container:	Not reported	
Mixture Form:	True	
Sudden Release of Pressure Hazard:	Not reported	
Pure Form:	False	
Reactive Hazard:	False	
Solid:	False	
Facility Name:	Cherokee County Water & Sewer - Pilgrims Pride PS	
Contact Info:	Ryan Hansen	
Contact Type:	Owner / Operator	
Email:	ryan.hansen@evoqua.com	
Phone1:	941-359-7942	
Phone2:	813-503-0638	
Phone3:	Not reported	
Phone4:	Not reported	
Phone5:	Not reported	
Hazardous 1 least hazardous/4 most hazardous:	Not reported	
Flammable 1 least flammable/4 most flammable:	Not reported	
Reactive 1 least reactive/4 very reactive:	Not reported	
Any characteristic over/above H F and R category:	-	
Inventory:		
Facility Id:	6370299	
Year:	2018	



Map ID  
Direction  
Distance  
Elevation

MAP FINDINGS

Site

Database(s)

EDR ID Number  
EPA ID Number

**SEABOARD FARMS OF CANTON INC/POU (Continued)**

**U001474876**

Chemical Inventory ID:	Not reported	
Acute Health Risks:	False	
Average Daily Amount:	18,142	
Average Daily Amount Code:	Not reported	
CB Record ID:	Not reported	
Chemical Same as Last Year:	Not reported	
Chronic Health Risk:	False	
CAS Number:	15245122	
EHS Substance:	Not reported	
Last Modified:	Not reported	
Days on Site:	Not reported	
Chemical Name:	Bioxide	
Fire Hazard:	Not reported	
Gas:	False	
Liquid:	True	
Max Daily Amount:	36,285	
Max Daily Amount Code:	Not reported	
Max Amount in Largest Container:	Not reported	
Mixture Form:	True	
Sudden Release of Pressure Hazard:	Not reported	
Pure Form:	False	
Reactive Hazard:	False	
Solid:	False	
Facility Name:	Cherokee County Water & Sewer - Pilgrims Pride PS	
Contact Info:	Ryan Hansen	
Contact Type:	Owner / Operator	
Email:	ryan.hansen@evoqua.com	
Phone1:	941-359-7942	
Phone2:	813-503-0638	
Phone3:	Not reported	
Phone4:	Not reported	
Phone5:	Not reported	
Hazardous 1 least hazardous/4 most hazardous:	Not reported	
Flammable 1 least flammable/4 most flammable:	Not reported	
Reactive 1 least reactive/4 very reactive:	Not reported	
Any characteristic over/above H F and R category:	-	

**Inventory:**

Facility Id:	6370299
Year:	2018
Chemical Inventory ID:	Not reported
Acute Health Risks:	False
Average Daily Amount:	18,142
Average Daily Amount Code:	Not reported
CB Record ID:	Not reported
Chemical Same as Last Year:	Not reported
Chronic Health Risk:	False
CAS Number:	15245122
EHS Substance:	Not reported
Last Modified:	Not reported
Days on Site:	Not reported
Chemical Name:	Bioxide
Fire Hazard:	Not reported
Gas:	False
Liquid:	True
Max Daily Amount:	36,285
Max Daily Amount Code:	Not reported
Max Amount in Largest Container:	Not reported



Map ID  
Direction  
Distance  
Elevation

MAP FINDINGS

Site

Database(s)

EDR ID Number  
EPA ID Number

**SEABOARD FARMS OF CANTON INC/POU (Continued)**

**U001474876**

Mixture Form:	True	
Sudden Release of Pressure Hazard:	Not reported	
Pure Form:	False	
Reactive Hazard:	False	
Solid:	False	
Facility Name:	Cherokee County Water & Sewer - Pilgrims Pride PS	
Contact Info:	Ryan Hansen	
Contact Type:	Owner / Operator	
Email:	ryan.hansen@evoqua.com	
Phone1:	941-359-7942	
Phone2:	813-503-0638	
Phone3:	Not reported	
Phone4:	Not reported	
Phone5:	Not reported	
Hazardous 1 least hazardous/4 most hazardous:		Not reported
Flammable 1 least flammable/4 most flammable:		Not reported
Reactive 1 least reactive/4 very reactive:		Not reported
Any characteristic over/above H F and R category:		-

**Inventory:**

Facility Id:	6370299	
Year:	2018	
Chemical Inventory ID:	Not reported	
Acute Health Risks:	False	
Average Daily Amount:	18,142	
Average Daily Amount Code:	Not reported	
CB Record ID:	Not reported	
Chemical Same as Last Year:	Not reported	
Chronic Health Risk:	False	
CAS Number:	15245122	
EHS Substance:	Not reported	
Last Modified:	Not reported	
Days on Site:	Not reported	
Chemical Name:	Bioxide	
Fire Hazard:	Not reported	
Gas:	False	
Liquid:	True	
Max Daily Amount:	36,285	
Max Daily Amount Code:	Not reported	
Max Amount in Largest Container:	Not reported	
Mixture Form:	True	
Sudden Release of Pressure Hazard:	Not reported	
Pure Form:	False	
Reactive Hazard:	False	
Solid:	False	
Facility Name:	Cherokee County Water & Sewer - Pilgrims Pride PS	
Contact Info:	Ryan Hansen	
Contact Type:	Owner / Operator	
Email:	ryan.hansen@evoqua.com	
Phone1:	941-359-7942	
Phone2:	813-503-0638	
Phone3:	Not reported	
Phone4:	Not reported	
Phone5:	Not reported	
Hazardous 1 least hazardous/4 most hazardous:		Not reported
Flammable 1 least flammable/4 most flammable:		Not reported
Reactive 1 least reactive/4 very reactive:		Not reported
Any characteristic over/above H F and R category:		-



Map ID  
Direction  
Distance  
Elevation

MAP FINDINGS

Site

Database(s)

EDR ID Number  
EPA ID Number

SEABOARD FARMS OF CANTON INC/POU (Continued)

U001474876

Inventory:

Facility Id:	6370299	
Year:	2018	
Chemical Inventory ID:	Not reported	
Acute Health Risks:	False	
Average Daily Amount:	18,142	
Average Daily Amount Code:	Not reported	
CB Record ID:	Not reported	
Chemical Same as Last Year:	Not reported	
Chronic Health Risk:	False	
CAS Number:	15245122	
EHS Substance:	Not reported	
Last Modified:	Not reported	
Days on Site:	Not reported	
Chemical Name:	Bioxide	
Fire Hazard:	Not reported	
Gas:	False	
Liquid:	True	
Max Daily Amount:	36,285	
Max Daily Amount Code:	Not reported	
Max Amount in Largest Container:	Not reported	
Mixture Form:	True	
Sudden Release of Pressure Hazard:	Not reported	
Pure Form:	False	
Reactive Hazard:	False	
Solid:	False	
Facility Name:	Cherokee County Water & Sewer - Pilgrims Pride PS	
Contact Info:	Ryan Hansen	
Contact Type:	Owner / Operator	
Email:	ryan.hansen@evoqua.com	
Phone1:	941-359-7942	
Phone2:	813-503-0638	
Phone3:	Not reported	
Phone4:	Not reported	
Phone5:	Not reported	
Hazardous 1 least hazardous/4 most hazardous:		Not reported
Flammable 1 least flammable/4 most flammable:		Not reported
Reactive 1 least reactive/4 very reactive:		Not reported
Any characteristic over/above H F and R category:		-

Inventory:

Facility Id:	6370299
Year:	2018
Chemical Inventory ID:	Not reported
Acute Health Risks:	False
Average Daily Amount:	18,142
Average Daily Amount Code:	Not reported
CB Record ID:	Not reported
Chemical Same as Last Year:	Not reported
Chronic Health Risk:	False
CAS Number:	15245122
EHS Substance:	Not reported
Last Modified:	Not reported
Days on Site:	Not reported
Chemical Name:	Bioxide
Fire Hazard:	Not reported
Gas:	False



Map ID  
Direction  
Distance  
Elevation

MAP FINDINGS

Site

Database(s)

EDR ID Number  
EPA ID Number

**SEABOARD FARMS OF CANTON INC/POU (Continued)**

**U001474876**

Liquid:	True	
Max Daily Amount:	36,285	
Max Daily Amount Code:	Not reported	
Max Amount in Largest Container:	Not reported	
Mixture Form:	True	
Sudden Release of Pressure Hazard:	Not reported	
Pure Form:	False	
Reactive Hazard:	False	
Solid:	False	
Facility Name:	Cherokee County Water & Sewer - Pilgrims Pride PS	
Contact Info:	Ryan Hansen	
Contact Type:	Owner / Operator	
Email:	ryan.hansen@evoqua.com	
Phone1:	941-359-7942	
Phone2:	813-503-0638	
Phone3:	Not reported	
Phone4:	Not reported	
Phone5:	Not reported	
Hazardous 1 least hazardous/4 most hazardous:	Not reported	
Flammable 1 least flammable/4 most flammable:	Not reported	
Reactive 1 least reactive/4 very reactive:	Not reported	
Any characteristic over/above H F and R category:	-	

**Inventory:**

Facility Id:	6370299	
Year:	2018	
Chemical Inventory ID:	Not reported	
Acute Health Risks:	False	
Average Daily Amount:	18,142	
Average Daily Amount Code:	Not reported	
CB Record ID:	Not reported	
Chemical Same as Last Year:	Not reported	
Chronic Health Risk:	False	
CAS Number:	15245122	
EHS Substance:	Not reported	
Last Modified:	Not reported	
Days on Site:	Not reported	
Chemical Name:	Bioxide	
Fire Hazard:	Not reported	
Gas:	False	
Liquid:	True	
Max Daily Amount:	36,285	
Max Daily Amount Code:	Not reported	
Max Amount in Largest Container:	Not reported	
Mixture Form:	True	
Sudden Release of Pressure Hazard:	Not reported	
Pure Form:	False	
Reactive Hazard:	False	
Solid:	False	
Facility Name:	Cherokee County Water & Sewer - Pilgrims Pride PS	
Contact Info:	Ryan Hansen	
Contact Type:	Owner / Operator	
Email:	ryan.hansen@evoqua.com	
Phone1:	941-359-7942	
Phone2:	813-503-0638	
Phone3:	Not reported	
Phone4:	Not reported	
Phone5:	Not reported	



Map ID  
Direction  
Distance  
Elevation

MAP FINDINGS

Site

Database(s)

EDR ID Number  
EPA ID Number

**SEABOARD FARMS OF CANTON INC/POU (Continued)**

**U001474876**

Hazardous 1 least hazardous/4 most hazardous: Not reported  
Flammable 1 least flammable/4 most flammable: Not reported  
Reactive 1 least reactive/4 very reactive: Not reported  
Any characteristic over/above H F and R category: -

**Inventory:**

Facility Id: 6370299  
Year: 2018  
Chemical Inventory ID: Not reported  
Acute Health Risks: False  
Average Daily Amount: 18,142  
Average Daily Amount Code: Not reported  
CB Record ID: Not reported  
Chemical Same as Last Year: Not reported  
Chronic Health Risk: False  
CAS Number: 15245122  
EHS Substance: Not reported  
Last Modified: Not reported  
Days on Site: Not reported  
Chemical Name: Bioxide  
Fire Hazard: Not reported  
Gas: False  
Liquid: True  
Max Daily Amount: 36,285  
Max Daily Amount Code: Not reported  
Max Amount in Largest Container: Not reported  
Mixture Form: True  
Sudden Release of Pressure Hazard: Not reported  
Pure Form: False  
Reactive Hazard: False  
Solid: False  
Facility Name: Cherokee County Water & Sewer - Pilgrims Pride PS  
Contact Info: Ryan Hansen  
Contact Type: Owner / Operator  
Email: ryan.hansen@evoqua.com  
Phone1: 941-359-7942  
Phone2: 813-503-0638  
Phone3: Not reported  
Phone4: Not reported  
Phone5: Not reported

Hazardous 1 least hazardous/4 most hazardous: Not reported  
Flammable 1 least flammable/4 most flammable: Not reported  
Reactive 1 least reactive/4 very reactive: Not reported  
Any characteristic over/above H F and R category: -

**Inventory:**

Facility Id: 6370299  
Year: 2018  
Chemical Inventory ID: Not reported  
Acute Health Risks: False  
Average Daily Amount: 18,142  
Average Daily Amount Code: Not reported  
CB Record ID: Not reported  
Chemical Same as Last Year: Not reported  
Chronic Health Risk: False  
CAS Number: 15245122  
EHS Substance: Not reported  
Last Modified: Not reported



Map ID  
Direction  
Distance  
Elevation

MAP FINDINGS

Site

Database(s)

EDR ID Number  
EPA ID Number

**SEABOARD FARMS OF CANTON INC/POU (Continued)**

**U001474876**

Days on Site:	Not reported
Chemical Name:	Bioxide
Fire Hazard:	Not reported
Gas:	False
Liquid:	True
Max Daily Amount:	36,285
Max Daily Amount Code:	Not reported
Max Amount in Largest Container:	Not reported
Mixture Form:	True
Sudden Release of Pressure Hazard:	Not reported
Pure Form:	False
Reactive Hazard:	False
Solid:	False
Facility Name:	Cherokee County Water & Sewer - Pilgrims Pride PS
Contact Info:	Ryan Hansen
Contact Type:	Owner / Operator
Email:	ryan.hansen@evoqua.com
Phone1:	941-359-7942
Phone2:	813-503-0638
Phone3:	Not reported
Phone4:	Not reported
Phone5:	Not reported
Hazardous 1 least hazardous/4 most hazardous:	Not reported
Flammable 1 least flammable/4 most flammable:	Not reported
Reactive 1 least reactive/4 very reactive:	Not reported
Any characteristic over/above H F and R category:	-

Reporting Year:	2017
Facility ID:	6065551
Facility Country:	Not reported
Company Name:	Evoqua Water Technologies LLC
Date Submitted:	01/15/2018
Filing Type:	311 312
SIC Code:	3589
NAICS Code:	333318
Dun&Bradstreet Code:	150795342
Chemicals Same as Last Year:	Not reported
Data Tier 2 Signed:	Not reported
Dikes/Saveguard Measures:	Not reported
Facility Department:	Not reported
Facility Date Modified:	01/15/2018
State Fees Total:	Not reported
Mailing Address:	Not reported
Mailing City,St,Zip:	Not reported
Mailing Country:	Not reported
Latitude:	34.194262
Longitude:	-84.502752
Lat/Long Location Desc:	Not reported
Lat/Long Method:	Not reported
Number Employees on Site:	Not reported
Site Coordinate Abbrvtns Sbmtrd:	Not reported
Fire District:	Not reported
Notes:	Not reported
Validity:	Not reported

Inventory:	
Facility Id:	6065551
Year:	2017



Map ID  
Direction  
Distance  
Elevation

MAP FINDINGS

Site

Database(s)

EDR ID Number  
EPA ID Number

**SEABOARD FARMS OF CANTON INC/POU (Continued)**

**U001474876**

Chemical Inventory ID:	Not reported
Acute Health Risks:	True
Average Daily Amount:	18142
Average Daily Amount Code:	Not reported
CB Record ID:	Not reported
Chemical Same as Last Year:	Not reported
Chronic Health Risk:	False
CAS Number:	15245122
EHS Substance:	Not reported
Last Modified:	Not reported
Days on Site:	Not reported
Chemical Name:	Bioxide
Fire Hazard:	Not reported
Gas:	False
Liquid:	True
Max Daily Amount:	36285
Max Daily Amount Code:	Not reported
Max Amount in Largest Container:	Not reported
Mixture Form:	True
Sudden Release of Pressure Hazard:	Not reported
Pure Form:	False
Reactive Hazard:	False
Solid:	False
Facility Name:	Cherokee County Water & Sewer - Pilgrims Pride PS
Contact Info:	Name: David Shirley Contact Type: Emergency Contact Email: david.shirley@evoqua.com Mobile - Cell Phone :724-494-2462 24
Contact Type:	Emergency Contact
Email:	david.shirley@evoqua.com
Phone1:	724-494-2462
Phone2:	724-494-2462
Phone3:	Not reported
Phone4:	Not reported
Phone5:	Not reported
Hazardous 1 least hazardous/4 most hazardous:	Not reported
Flammable 1 least flammable/4 most flammable:	Not reported
Reactive 1 least reactive/4 very reactive:	Not reported
Any characteristic over/above H F and R category:	-

**Inventory:**

Facility Id:	6065551
Year:	2017
Chemical Inventory ID:	Not reported
Acute Health Risks:	True
Average Daily Amount:	18142
Average Daily Amount Code:	Not reported
CB Record ID:	Not reported
Chemical Same as Last Year:	Not reported
Chronic Health Risk:	False
CAS Number:	15245122
EHS Substance:	Not reported
Last Modified:	Not reported
Days on Site:	Not reported
Chemical Name:	Bioxide
Fire Hazard:	Not reported
Gas:	False
Liquid:	True
Max Daily Amount:	36285
Max Daily Amount Code:	Not reported



Map ID  
Direction  
Distance  
Elevation

MAP FINDINGS

Site

Database(s)

EDR ID Number  
EPA ID Number

**SEABOARD FARMS OF CANTON INC/POU (Continued)**

**U001474876**

Max Amount in Largest Container:	Not reported	
Mixture Form:	True	
Sudden Release of Pressure Hazard:	Not reported	
Pure Form:	False	
Reactive Hazard:	False	
Solid:	False	
Facility Name:	Cherokee County Water & Sewer - Pilgrims Pride PS	
Contact Info:	Name: David Shirley Contact Type: Emergency Contact Email: david.shirley@evoqua.com Mobile - Cell Phone :724-494-2462 24	
Contact Type:	Emergency Contact	
Email:	david.shirley@evoqua.com	
Phone1:	724-494-2462	
Phone2:	724-494-2462	
Phone3:	Not reported	
Phone4:	Not reported	
Phone5:	Not reported	
Hazardous 1 least hazardous/4 most hazardous:	Not reported	
Flammable 1 least flammable/4 most flammable:	Not reported	
Reactive 1 least reactive/4 very reactive:	Not reported	
Any characteristic over/above H F and R category:	-	
Inventory:		
Facility Id:	6065551	
Year:	2017	
Chemical Inventory ID:	Not reported	
Acute Health Risks:	True	
Average Daily Amount:	18142	
Average Daily Amount Code:	Not reported	
CB Record ID:	Not reported	
Chemical Same as Last Year:	Not reported	
Chronic Health Risk:	False	
CAS Number:	15245122	
EHS Substance:	Not reported	
Last Modified:	Not reported	
Days on Site:	Not reported	
Chemical Name:	Bioxide	
Fire Hazard:	Not reported	
Gas:	False	
Liquid:	True	
Max Daily Amount:	36285	
Max Daily Amount Code:	Not reported	
Max Amount in Largest Container:	Not reported	
Mixture Form:	True	
Sudden Release of Pressure Hazard:	Not reported	
Pure Form:	False	
Reactive Hazard:	False	
Solid:	False	
Facility Name:	Cherokee County Water & Sewer - Pilgrims Pride PS	
Contact Info:	Name: David Shirley Contact Type: Emergency Contact Email: david.shirley@evoqua.com Mobile - Cell Phone :724-494-2462 24	
Contact Type:	Emergency Contact	
Email:	david.shirley@evoqua.com	
Phone1:	724-494-2462	
Phone2:	724-494-2462	
Phone3:	Not reported	
Phone4:	Not reported	
Phone5:	Not reported	
Hazardous 1 least hazardous/4 most hazardous:	Not reported	



Map ID  
Direction  
Distance  
Elevation

MAP FINDINGS

Site

Database(s)

EDR ID Number  
EPA ID Number

**SEABOARD FARMS OF CANTON INC/POU (Continued)**

**U001474876**

Flammable 1 least flammable/4 most flammable: Not reported  
Reactive 1 least reactive/4 very reactive: Not reported  
Any characteristic over/above H F and R category: -

**Inventory:**

Facility Id: 6065551  
Year: 2017  
Chemical Inventory ID: Not reported  
Acute Health Risks: True  
Average Daily Amount: 18142  
Average Daily Amount Code: Not reported  
CB Record ID: Not reported  
Chemical Same as Last Year: Not reported  
Chronic Health Risk: False  
CAS Number: 15245122  
EHS Substance: Not reported  
Last Modified: Not reported  
Days on Site: Not reported  
Chemical Name: Bioxide  
Fire Hazard: Not reported  
Gas: False  
Liquid: True  
Max Daily Amount: 36285  
Max Daily Amount Code: Not reported  
Max Amount in Largest Container: Not reported  
Mixture Form: True  
Sudden Release of Pressure Hazard: Not reported  
Pure Form: False  
Reactive Hazard: False  
Solid: False  
Facility Name: Cherokee County Water & Sewer - Pilgrims Pride PS  
Contact Info: Name: David Shirley Contact Type: Emergency Contact Email: david.shirley@evoqua.com Mobile - Cell Phone :724-494-2462 24  
Contact Type: Emergency Contact  
Email: david.shirley@evoqua.com  
Phone1: 724-494-2462  
Phone2: 724-494-2462  
Phone3: Not reported  
Phone4: Not reported  
Phone5: Not reported

Hazardous 1 least hazardous/4 most hazardous: Not reported  
Flammable 1 least flammable/4 most flammable: Not reported  
Reactive 1 least reactive/4 very reactive: Not reported  
Any characteristic over/above H F and R category: -

**Inventory:**

Facility Id: 6065551  
Year: 2017  
Chemical Inventory ID: Not reported  
Acute Health Risks: True  
Average Daily Amount: 18142  
Average Daily Amount Code: Not reported  
CB Record ID: Not reported  
Chemical Same as Last Year: Not reported  
Chronic Health Risk: False  
CAS Number: 15245122  
EHS Substance: Not reported  
Last Modified: Not reported



Map ID  
Direction  
Distance  
Elevation

MAP FINDINGS

Site

Database(s)

EDR ID Number  
EPA ID Number

**SEABOARD FARMS OF CANTON INC/POU (Continued)**

**U001474876**

Days on Site:	Not reported
Chemical Name:	Bioxide
Fire Hazard:	Not reported
Gas:	False
Liquid:	True
Max Daily Amount:	36285
Max Daily Amount Code:	Not reported
Max Amount in Largest Container:	Not reported
Mixture Form:	True
Sudden Release of Pressure Hazard:	Not reported
Pure Form:	False
Reactive Hazard:	False
Solid:	False
Facility Name:	Cherokee County Water & Sewer - Pilgrims Pride PS
Contact Info:	Name: David Shirley Contact Type: Emergency Contact Email: david.shirley@evoqua.com Mobile - Cell Phone :724-494-2462 24
Contact Type:	Emergency Contact
Email:	david.shirley@evoqua.com
Phone1:	724-494-2462
Phone2:	724-494-2462
Phone3:	Not reported
Phone4:	Not reported
Phone5:	Not reported
Hazardous 1 least hazardous/4 most hazardous:	Not reported
Flammable 1 least flammable/4 most flammable:	Not reported
Reactive 1 least reactive/4 very reactive:	Not reported
Any characteristic over/above H F and R category:	-

**Inventory:**

Facility Id:	6065551
Year:	2017
Chemical Inventory ID:	Not reported
Acute Health Risks:	True
Average Daily Amount:	18142
Average Daily Amount Code:	Not reported
CB Record ID:	Not reported
Chemical Same as Last Year:	Not reported
Chronic Health Risk:	False
CAS Number:	15245122
EHS Substance:	Not reported
Last Modified:	Not reported
Days on Site:	Not reported
Chemical Name:	Bioxide
Fire Hazard:	Not reported
Gas:	False
Liquid:	True
Max Daily Amount:	36285
Max Daily Amount Code:	Not reported
Max Amount in Largest Container:	Not reported
Mixture Form:	True
Sudden Release of Pressure Hazard:	Not reported
Pure Form:	False
Reactive Hazard:	False
Solid:	False
Facility Name:	Cherokee County Water & Sewer - Pilgrims Pride PS
Contact Info:	Name: David Shirley Contact Type: Emergency Contact Email: david.shirley@evoqua.com Mobile - Cell Phone :724-494-2462 24
Contact Type:	Emergency Contact



Map ID  
Direction  
Distance  
Elevation

MAP FINDINGS

Site

Database(s)

EDR ID Number  
EPA ID Number

**SEABOARD FARMS OF CANTON INC/POU (Continued)**

**U001474876**

Email: david.shirley@evoqua.com  
Phone1: 724-494-2462  
Phone2: 724-494-2462  
Phone3: Not reported  
Phone4: Not reported  
Phone5: Not reported  
Hazardous 1 least hazardous/4 most hazardous: Not reported  
Flammable 1 least flammable/4 most flammable: Not reported  
Reactive 1 least reactive/4 very reactive: Not reported  
Any characteristic over/above H F and R category: -

**Inventory:**

Facility Id: 6065551  
Year: 2017  
Chemical Inventory ID: Not reported  
Acute Health Risks: True  
Average Daily Amount: 18142  
Average Daily Amount Code: Not reported  
CB Record ID: Not reported  
Chemical Same as Last Year: Not reported  
Chronic Health Risk: False  
CAS Number: 15245122  
EHS Substance: Not reported  
Last Modified: Not reported  
Days on Site: Not reported  
Chemical Name: Bioxide  
Fire Hazard: Not reported  
Gas: False  
Liquid: True  
Max Daily Amount: 36285  
Max Daily Amount Code: Not reported  
Max Amount in Largest Container: Not reported  
Mixture Form: True  
Sudden Release of Pressure Hazard: Not reported  
Pure Form: False  
Reactive Hazard: False  
Solid: False  
Facility Name: Cherokee County Water & Sewer - Pilgrims Pride PS  
Contact Info: Name: David Shirley Contact Type: Emergency Contact Email: david.shirley@evoqua.com Mobile - Cell Phone :724-494-2462 24  
Contact Type: Emergency Contact  
Email: david.shirley@evoqua.com  
Phone1: 724-494-2462  
Phone2: 724-494-2462  
Phone3: Not reported  
Phone4: Not reported  
Phone5: Not reported  
Hazardous 1 least hazardous/4 most hazardous: Not reported  
Flammable 1 least flammable/4 most flammable: Not reported  
Reactive 1 least reactive/4 very reactive: Not reported  
Any characteristic over/above H F and R category: -

**Inventory:**

Facility Id: 6065551  
Year: 2017  
Chemical Inventory ID: Not reported  
Acute Health Risks: True  
Average Daily Amount: 18142



Map ID  
Direction  
Distance  
Elevation

MAP FINDINGS

Site

Database(s)

EDR ID Number  
EPA ID Number

**SEABOARD FARMS OF CANTON INC/POU (Continued)**

**U001474876**

Average Daily Amount Code:	Not reported
CB Record ID:	Not reported
Chemical Same as Last Year:	Not reported
Chronic Health Risk:	False
CAS Number:	15245122
EHS Substance:	Not reported
Last Modified:	Not reported
Days on Site:	Not reported
Chemical Name:	Bioxide
Fire Hazard:	Not reported
Gas:	False
Liquid:	True
Max Daily Amount:	36285
Max Daily Amount Code:	Not reported
Max Amount in Largest Container:	Not reported
Mixture Form:	True
Sudden Release of Pressure Hazard:	Not reported
Pure Form:	False
Reactive Hazard:	False
Solid:	False
Facility Name:	Cherokee County Water & Sewer - Pilgrims Pride PS
Contact Info:	Name: David Shirley Contact Type: Emergency Contact Email: david.shirley@evoqua.com Mobile - Cell Phone :724-494-2462 24
Contact Type:	Emergency Contact
Email:	david.shirley@evoqua.com
Phone1:	724-494-2462
Phone2:	724-494-2462
Phone3:	Not reported
Phone4:	Not reported
Phone5:	Not reported
Hazardous 1 least hazardous/4 most hazardous:	Not reported
Flammable 1 least flammable/4 most flammable:	Not reported
Reactive 1 least reactive/4 very reactive:	Not reported
Any characteristic over/above H F and R category:	-

**Inventory:**

Facility Id:	6065551
Year:	2017
Chemical Inventory ID:	Not reported
Acute Health Risks:	True
Average Daily Amount:	18142
Average Daily Amount Code:	Not reported
CB Record ID:	Not reported
Chemical Same as Last Year:	Not reported
Chronic Health Risk:	False
CAS Number:	15245122
EHS Substance:	Not reported
Last Modified:	Not reported
Days on Site:	Not reported
Chemical Name:	Bioxide
Fire Hazard:	Not reported
Gas:	False
Liquid:	True
Max Daily Amount:	36285
Max Daily Amount Code:	Not reported
Max Amount in Largest Container:	Not reported
Mixture Form:	True
Sudden Release of Pressure Hazard:	Not reported



Map ID  
Direction  
Distance  
Elevation

MAP FINDINGS

Site

Database(s)

EDR ID Number  
EPA ID Number

**SEABOARD FARMS OF CANTON INC/POU (Continued)**

**U001474876**

Pure Form: False  
Reactive Hazard: False  
Solid: False  
Facility Name: Cherokee County Water & Sewer - Pilgrims Pride PS  
Contact Info: Name: David Shirley Contact Type: Emergency Contact Email:  
david.shirley@evoqua.com Mobile - Cell Phone :724-494-2462 24  
Contact Type: Emergency Contact  
Email: david.shirley@evoqua.com  
Phone1: 724-494-2462  
Phone2: 724-494-2462  
Phone3: Not reported  
Phone4: Not reported  
Phone5: Not reported  
Hazardous 1 least hazardous/4 most hazardous: Not reported  
Flammable 1 least flammable/4 most flammable: Not reported  
Reactive 1 least reactive/4 very reactive: Not reported  
Any characteristic over/above H F and R category: -

**Inventory:**

Facility Id: 6065551  
Year: 2017  
Chemical Inventory ID: Not reported  
Acute Health Risks: True  
Average Daily Amount: 18142  
Average Daily Amount Code: Not reported  
CB Record ID: Not reported  
Chemical Same as Last Year: Not reported  
Chronic Health Risk: False  
CAS Number: 15245122  
EHS Substance: Not reported  
Last Modified: Not reported  
Days on Site: Not reported  
Chemical Name: Bioxide  
Fire Hazard: Not reported  
Gas: False  
Liquid: True  
Max Daily Amount: 36285  
Max Daily Amount Code: Not reported  
Max Amount in Largest Container: Not reported  
Mixture Form: True  
Sudden Release of Pressure Hazard: Not reported  
Pure Form: False  
Reactive Hazard: False  
Solid: False  
Facility Name: Cherokee County Water & Sewer - Pilgrims Pride PS  
Contact Info: Name: David Shirley Contact Type: Emergency Contact Email:  
david.shirley@evoqua.com Mobile - Cell Phone :724-494-2462 24  
Contact Type: Emergency Contact  
Email: david.shirley@evoqua.com  
Phone1: 724-494-2462  
Phone2: 724-494-2462  
Phone3: Not reported  
Phone4: Not reported  
Phone5: Not reported  
Hazardous 1 least hazardous/4 most hazardous: Not reported  
Flammable 1 least flammable/4 most flammable: Not reported  
Reactive 1 least reactive/4 very reactive: Not reported  
Any characteristic over/above H F and R category: -



Map ID  
Direction  
Distance  
Elevation

MAP FINDINGS

Site

Database(s)

EDR ID Number  
EPA ID Number

**SEABOARD FARMS OF CANTON INC/POU (Continued)**

**U001474876**

Reporting Year: 2017  
Facility ID: 6091153  
Facility Country: Not reported  
Company Name: Pilgrim's Pride  
Date Submitted: 02/13/2018  
Filing Type: 302 312 RMP  
SIC Code: Not reported  
NAICS Code: 811111 311119 311615 112340  
Dun&Bradstreet Code: 007-33-4170  
Chemicals Same as Last Year: Not reported  
Data Tier 2 Signed: Not reported  
Dikes/Saveguard Measures: Not reported  
Facility Department: Not reported  
Facility Date Modified: 02/13/2018  
State Fees Total: Not reported  
Mailing Address: Not reported  
Mailing City,St,Zip: Not reported  
Mailing Country: Not reported  
Latitude: 34.194557  
Longitude: -84.501966  
Lat/Long Location Desc: Not reported  
Lat/Long Method: Not reported  
Number Employees on Site: Not reported  
Site Coordinate Abbrvtns Sbmtd: Not reported  
Fire District: Not reported  
Notes: Not reported  
Validity: Not reported

**Inventory:**

Facility Id: 6091153  
Year: 2017  
Chemical Inventory ID: Not reported  
Acute Health Risks: False  
Average Daily Amount: 43692  
Average Daily Amount Code: Not reported  
CB Record ID: Not reported  
Chemical Same as Last Year: Not reported  
Chronic Health Risk: False  
CAS Number: 7664417  
EHS Substance: True  
Last Modified: Not reported  
Days on Site: Not reported  
Chemical Name: AMMONIA, ANHYDROUS  
Fire Hazard: Not reported  
Gas: True  
Liquid: True  
Max Daily Amount: 43692  
Max Daily Amount Code: Not reported  
Max Amount in Largest Container: Not reported  
Mixture Form: False  
Sudden Release of Pressure Hazard: Not reported  
Pure Form: True  
Reactive Hazard: False  
Solid: False  
Facility Name: Pilgrim's Pride Canton, GA Complex  
Contact Info: Name: Tyler Carrol Contact Type: Fac. Emergency Coordinator Email: tyler.carrol@pilgrims.com Work Phone :(678) 493-3157  
Contact Type: Fac. Emergency Coordinator



Map ID  
Direction  
Distance  
Elevation

MAP FINDINGS

Site

Database(s)

EDR ID Number  
EPA ID Number

**SEABOARD FARMS OF CANTON INC/POU (Continued)**

**U001474876**

Email: tyler.carrol@pilgrims.com  
Phone1: (678) 493-3157  
Phone2: 4046269646  
Phone3: Not reported  
Phone4: Not reported  
Phone5: Not reported  
Hazardous 1 least hazardous/4 most hazardous: 3  
Flammable 1 least flammable/4 most flammable: 1  
Reactive 1 least reactive/4 very reactive: 0  
Any characteristic over/above H F and R category: -

**Inventory:**

Facility Id: 6091153  
Year: 2017  
Chemical Inventory ID: Not reported  
Acute Health Risks: False  
Average Daily Amount: 43692  
Average Daily Amount Code: Not reported  
CB Record ID: Not reported  
Chemical Same as Last Year: Not reported  
Chronic Health Risk: False  
CAS Number: 7664417  
EHS Substance: True  
Last Modified: Not reported  
Days on Site: Not reported  
Chemical Name: AMMONIA, ANHYDROUS  
Fire Hazard: Not reported  
Gas: True  
Liquid: True  
Max Daily Amount: 43692  
Max Daily Amount Code: Not reported  
Max Amount in Largest Container: Not reported  
Mixture Form: False  
Sudden Release of Pressure Hazard: Not reported  
Pure Form: True  
Reactive Hazard: False  
Solid: False  
Facility Name: Pilgrim's Pride Canton, GA Complex  
Contact Info: Name: Tyler Carrol Contact Type: Fac. Emergency Coordinator Email: tyler.carrol@pilgrims.com Work Phone :(678) 493-3157  
Contact Type: Fac. Emergency Coordinator  
Email: tyler.carrol@pilgrims.com  
Phone1: (678) 493-3157  
Phone2: 4046269646  
Phone3: Not reported  
Phone4: Not reported  
Phone5: Not reported  
Hazardous 1 least hazardous/4 most hazardous: 3  
Flammable 1 least flammable/4 most flammable: 1  
Reactive 1 least reactive/4 very reactive: 0  
Any characteristic over/above H F and R category: -

**Inventory:**

Facility Id: 6091153  
Year: 2017  
Chemical Inventory ID: Not reported  
Acute Health Risks: False  
Average Daily Amount: 43692



Map ID  
Direction  
Distance  
Elevation

MAP FINDINGS

Site

Database(s)

EDR ID Number  
EPA ID Number

**SEABOARD FARMS OF CANTON INC/POU (Continued)**

**U001474876**

Average Daily Amount Code:	Not reported
CB Record ID:	Not reported
Chemical Same as Last Year:	Not reported
Chronic Health Risk:	False
CAS Number:	7664417
EHS Substance:	True
Last Modified:	Not reported
Days on Site:	Not reported
Chemical Name:	AMMONIA, ANHYDROUS
Fire Hazard:	Not reported
Gas:	True
Liquid:	True
Max Daily Amount:	43692
Max Daily Amount Code:	Not reported
Max Amount in Largest Container:	Not reported
Mixture Form:	False
Sudden Release of Pressure Hazard:	Not reported
Pure Form:	True
Reactive Hazard:	False
Solid:	False
Facility Name:	Pilgrim's Pride Canton, GA Complex
Contact Info:	Name: Tyler Carrol Contact Type: Fac. Emergency Coordinator Email: tyler.carrol@pilgrims.com Work Phone :(678) 493-3157
Contact Type:	Fac. Emergency Coordinator
Email:	tyler.carrol@pilgrims.com
Phone1:	(678) 493-3157
Phone2:	4046269646
Phone3:	Not reported
Phone4:	Not reported
Phone5:	Not reported
Hazardous 1 least hazardous/4 most hazardous:	3
Flammable 1 least flammable/4 most flammable:	1
Reactive 1 least reactive/4 very reactive:	0
Any characteristic over/above H F and R category:	-

**Inventory:**

Facility Id:	6091153
Year:	2017
Chemical Inventory ID:	Not reported
Acute Health Risks:	False
Average Daily Amount:	43692
Average Daily Amount Code:	Not reported
CB Record ID:	Not reported
Chemical Same as Last Year:	Not reported
Chronic Health Risk:	False
CAS Number:	7664417
EHS Substance:	True
Last Modified:	Not reported
Days on Site:	Not reported
Chemical Name:	AMMONIA, ANHYDROUS
Fire Hazard:	Not reported
Gas:	True
Liquid:	True
Max Daily Amount:	43692
Max Daily Amount Code:	Not reported
Max Amount in Largest Container:	Not reported
Mixture Form:	False
Sudden Release of Pressure Hazard:	Not reported



Map ID  
Direction  
Distance  
Elevation

MAP FINDINGS

Site

Database(s)

EDR ID Number  
EPA ID Number

SEABOARD FARMS OF CANTON INC/POU (Continued)

U001474876

Pure Form: True  
Reactive Hazard: False  
Solid: False  
Facility Name: Pilgrim's Pride Canton, GA Complex  
Contact Info: Name: Tyler Carrol Contact Type: Fac. Emergency Coordinator Email:  
tyler.carrol@pilgrims.com Work Phone :(678) 493-3157  
Contact Type: Fac. Emergency Coordinator  
Email: tyler.carrol@pilgrims.com  
Phone1: (678) 493-3157  
Phone2: 4046269646  
Phone3: Not reported  
Phone4: Not reported  
Phone5: Not reported  
Hazardous 1 least hazardous/4 most hazardous: 3  
Flammable 1 least flammable/4 most flammable: 1  
Reactive 1 least reactive/4 very reactive: 0  
Any characteristic over/above H F and R category: -

Inventory:

Facility Id: 6091153  
Year: 2017  
Chemical Inventory ID: Not reported  
Acute Health Risks: False  
Average Daily Amount: 43692  
Average Daily Amount Code: Not reported  
CB Record ID: Not reported  
Chemical Same as Last Year: Not reported  
Chronic Health Risk: False  
CAS Number: 7664417  
EHS Substance: True  
Last Modified: Not reported  
Days on Site: Not reported  
Chemical Name: AMMONIA, ANHYDROUS  
Fire Hazard: Not reported  
Gas: True  
Liquid: True  
Max Daily Amount: 43692  
Max Daily Amount Code: Not reported  
Max Amount in Largest Container: Not reported  
Mixture Form: False  
Sudden Release of Pressure Hazard: Not reported  
Pure Form: True  
Reactive Hazard: False  
Solid: False  
Facility Name: Pilgrim's Pride Canton, GA Complex  
Contact Info: Name: Tyler Carrol Contact Type: Fac. Emergency Coordinator Email:  
tyler.carrol@pilgrims.com Work Phone :(678) 493-3157  
Contact Type: Fac. Emergency Coordinator  
Email: tyler.carrol@pilgrims.com  
Phone1: (678) 493-3157  
Phone2: 4046269646  
Phone3: Not reported  
Phone4: Not reported  
Phone5: Not reported  
Hazardous 1 least hazardous/4 most hazardous: 3  
Flammable 1 least flammable/4 most flammable: 1  
Reactive 1 least reactive/4 very reactive: 0  
Any characteristic over/above H F and R category: -



Map ID  
Direction  
Distance  
Elevation

MAP FINDINGS

Site

Database(s)

EDR ID Number  
EPA ID Number

SEABOARD FARMS OF CANTON INC/POU (Continued)

U001474876

Inventory:

Facility Id: 6091153  
Year: 2017  
Chemical Inventory ID: Not reported  
Acute Health Risks: False  
Average Daily Amount: 43692  
Average Daily Amount Code: Not reported  
CB Record ID: Not reported  
Chemical Same as Last Year: Not reported  
Chronic Health Risk: False  
CAS Number: 7664417  
EHS Substance: True  
Last Modified: Not reported  
Days on Site: Not reported  
Chemical Name: AMMONIA, ANHYDROUS  
Fire Hazard: Not reported  
Gas: True  
Liquid: True  
Max Daily Amount: 43692  
Max Daily Amount Code: Not reported  
Max Amount in Largest Container: Not reported  
Mixture Form: False  
Sudden Release of Pressure Hazard: Not reported  
Pure Form: True  
Reactive Hazard: False  
Solid: False  
Facility Name: Pilgrim's Pride Canton, GA Complex  
Contact Info: Name: Tyler Carrol Contact Type: Fac. Emergency Coordinator Email: tyler.carrol@pilgrims.com Work Phone :(678) 493-3157  
Contact Type: Fac. Emergency Coordinator  
Email: tyler.carrol@pilgrims.com  
Phone1: (678) 493-3157  
Phone2: 4046269646  
Phone3: Not reported  
Phone4: Not reported  
Phone5: Not reported  
Hazardous 1 least hazardous/4 most hazardous: 3  
Flammable 1 least flammable/4 most flammable: 1  
Reactive 1 least reactive/4 very reactive: 0  
Any characteristic over/above H F and R category: -

Inventory:

Facility Id: 6091153  
Year: 2017  
Chemical Inventory ID: Not reported  
Acute Health Risks: False  
Average Daily Amount: 43692  
Average Daily Amount Code: Not reported  
CB Record ID: Not reported  
Chemical Same as Last Year: Not reported  
Chronic Health Risk: False  
CAS Number: 7664417  
EHS Substance: True  
Last Modified: Not reported  
Days on Site: Not reported  
Chemical Name: AMMONIA, ANHYDROUS  
Fire Hazard: Not reported



Map ID  
Direction  
Distance  
Elevation

MAP FINDINGS

Site

Database(s)

EDR ID Number  
EPA ID Number

**SEABOARD FARMS OF CANTON INC/POU (Continued)**

**U001474876**

Gas: True  
Liquid: True  
Max Daily Amount: 43692  
Max Daily Amount Code: Not reported  
Max Amount in Largest Container: Not reported  
Mixture Form: False  
Sudden Release of Pressure Hazard: Not reported  
Pure Form: True  
Reactive Hazard: False  
Solid: False  
Facility Name: Pilgrim's Pride Canton, GA Complex  
Contact Info: Name: Tyler Carrol Contact Type: Fac. Emergency Coordinator Email:  
tyler.carrol@pilgrims.com Work Phone :(678) 493-3157  
Contact Type: Fac. Emergency Coordinator  
Email: tyler.carrol@pilgrims.com  
Phone1: (678) 493-3157  
Phone2: 4046269646  
Phone3: Not reported  
Phone4: Not reported  
Phone5: Not reported  
Hazardous 1 least hazardous/4 most hazardous: 3  
Flammable 1 least flammable/4 most flammable: 1  
Reactive 1 least reactive/4 very reactive: 0  
Any characteristic over/above H F and R category: -

**Inventory:**

Facility Id: 6091153  
Year: 2017  
Chemical Inventory ID: Not reported  
Acute Health Risks: False  
Average Daily Amount: 43692  
Average Daily Amount Code: Not reported  
CB Record ID: Not reported  
Chemical Same as Last Year: Not reported  
Chronic Health Risk: False  
CAS Number: 7664417  
EHS Substance: True  
Last Modified: Not reported  
Days on Site: Not reported  
Chemical Name: AMMONIA, ANHYDROUS  
Fire Hazard: Not reported  
Gas: True  
Liquid: True  
Max Daily Amount: 43692  
Max Daily Amount Code: Not reported  
Max Amount in Largest Container: Not reported  
Mixture Form: False  
Sudden Release of Pressure Hazard: Not reported  
Pure Form: True  
Reactive Hazard: False  
Solid: False  
Facility Name: Pilgrim's Pride Canton, GA Complex  
Contact Info: Name: Tyler Carrol Contact Type: Fac. Emergency Coordinator Email:  
tyler.carrol@pilgrims.com Work Phone :(678) 493-3157  
Contact Type: Fac. Emergency Coordinator  
Email: tyler.carrol@pilgrims.com  
Phone1: (678) 493-3157  
Phone2: 4046269646



Map ID  
Direction  
Distance  
Elevation

MAP FINDINGS

Site

Database(s)

EDR ID Number  
EPA ID Number

**SEABOARD FARMS OF CANTON INC/POU (Continued)**

**U001474876**

Phone3: Not reported  
Phone4: Not reported  
Phone5: Not reported  
Hazardous 1 least hazardous/4 most hazardous: 3  
Flammable 1 least flammable/4 most flammable: 1  
Reactive 1 least reactive/4 very reactive: 0  
Any characteristic over/above H F and R category: -

**Inventory:**

Facility Id: 6091153  
Year: 2017  
Chemical Inventory ID: Not reported  
Acute Health Risks: False  
Average Daily Amount: 43692  
Average Daily Amount Code: Not reported  
CB Record ID: Not reported  
Chemical Same as Last Year: Not reported  
Chronic Health Risk: False  
CAS Number: 7664417  
EHS Substance: True  
Last Modified: Not reported  
Days on Site: Not reported  
Chemical Name: AMMONIA, ANHYDROUS  
Fire Hazard: Not reported  
Gas: True  
Liquid: True  
Max Daily Amount: 43692  
Max Daily Amount Code: Not reported  
Max Amount in Largest Container: Not reported  
Mixture Form: False  
Sudden Release of Pressure Hazard: Not reported  
Pure Form: True  
Reactive Hazard: False  
Solid: False  
Facility Name: Pilgrim's Pride Canton, GA Complex  
Contact Info: Name: Tyler Carrol Contact Type: Fac. Emergency Coordinator Email: tyler.carrol@pilgrims.com Work Phone :(678) 493-3157  
Contact Type: Fac. Emergency Coordinator  
Email: tyler.carrol@pilgrims.com  
Phone1: (678) 493-3157  
Phone2: 4046269646  
Phone3: Not reported  
Phone4: Not reported  
Phone5: Not reported  
Hazardous 1 least hazardous/4 most hazardous: 3  
Flammable 1 least flammable/4 most flammable: 1  
Reactive 1 least reactive/4 very reactive: 0  
Any characteristic over/above H F and R category: -

**Inventory:**

Facility Id: 6091153  
Year: 2017  
Chemical Inventory ID: Not reported  
Acute Health Risks: False  
Average Daily Amount: 43692  
Average Daily Amount Code: Not reported  
CB Record ID: Not reported  
Chemical Same as Last Year: Not reported



Map ID  
Direction  
Distance  
Elevation

MAP FINDINGS

Site

Database(s)

EDR ID Number  
EPA ID Number

**SEABOARD FARMS OF CANTON INC/POU (Continued)**

**U001474876**

Chronic Health Risk:	False
CAS Number:	7664417
EHS Substance:	True
Last Modified:	Not reported
Days on Site:	Not reported
Chemical Name:	AMMONIA, ANHYDROUS
Fire Hazard:	Not reported
Gas:	True
Liquid:	True
Max Daily Amount:	43692
Max Daily Amount Code:	Not reported
Max Amount in Largest Container:	Not reported
Mixture Form:	False
Sudden Release of Pressure Hazard:	Not reported
Pure Form:	True
Reactive Hazard:	False
Solid:	False
Facility Name:	Pilgrim's Pride Canton, GA Complex
Contact Info:	Name: Tyler Carrol Contact Type: Fac. Emergency Coordinator Email: tyler.carrol@pilgrims.com Work Phone :(678) 493-3157
Contact Type:	Fac. Emergency Coordinator
Email:	tyler.carrol@pilgrims.com
Phone1:	(678) 493-3157
Phone2:	4046269646
Phone3:	Not reported
Phone4:	Not reported
Phone5:	Not reported
Hazardous 1 least hazardous/4 most hazardous:	3
Flammable 1 least flammable/4 most flammable:	1
Reactive 1 least reactive/4 very reactive:	0
Any characteristic over/above H F and R category:	-
Reporting Year:	2016
Facility ID:	5837687
Facility Country:	Not reported
Company Name:	Pilgrim's Pride
Date Submitted:	02/08/2017
Filing Type:	302 312 RMP
SIC Code:	Not reported
NAICS Code:	811111 311615 311119 112340
Dun&Bradstreet Code:	007-33-4170
Chemicals Same as Last Year:	Not reported
Data Tier 2 Signed:	Not reported
Dikes/Saveguard Measures:	Not reported
Facility Department:	Not reported
Facility Date Modified:	02/10/2017
State Fees Total:	Not reported
Mailing Address:	Not reported
Mailing City,St,Zip:	Not reported
Mailing Country:	Not reported
Latitude:	34.194557
Longitude:	-84.501966
Lat/Long Location Desc:	Not reported
Lat/Long Method:	Not reported
Number Employees on Site:	Not reported
Site Coordinate Abbrvtns Sbmtd:	Not reported
Fire District:	Not reported



Map ID  
Direction  
Distance  
Elevation

MAP FINDINGS

Site

Database(s)

EDR ID Number  
EPA ID Number

**SEABOARD FARMS OF CANTON INC/POU (Continued)**

**U001474876**

Notes:	Not reported
Validity:	Not reported
Inventory:	
Facility Id:	5837687
Year:	2016
Chemical Inventory ID:	Not reported
Acute Health Risks:	True
Average Daily Amount:	43692.0
Average Daily Amount Code:	Not reported
CB Record ID:	Not reported
Chemical Same as Last Year:	Not reported
Chronic Health Risk:	True
CAS Number:	7664417
EHS Substance:	True
Last Modified:	Not reported
Days on Site:	Not reported
Chemical Name:	AMMONIA, ANHYDROUS
Fire Hazard:	True
Gas:	True
Liquid:	True
Max Daily Amount:	43692.0
Max Daily Amount Code:	Not reported
Max Amount in Largest Container:	Not reported
Mixture Form:	False
Sudden Release of Pressure Hazard:	True
Pure Form:	True
Reactive Hazard:	True
Solid:	False
Facility Name:	Pilgrim's Pride Canton, GA Complex
Contact Info:	Tyler Carrol
Contact Type:	Fac. Emergency Coordinator
Email:	tyler.carrol@pilgrims.com
Phone1:	(678) 493-3157
Phone2:	4046269646
Phone3:	Not reported
Phone4:	Not reported
Phone5:	Not reported
Hazardous 1 least hazardous/4 most hazardous:	3
Flammable 1 least flammable/4 most flammable:	1
Reactive 1 least reactive/4 very reactive:	0
Any characteristic over/above H F and R category:	-
Inventory:	
Facility Id:	5837687
Year:	2016
Chemical Inventory ID:	Not reported
Acute Health Risks:	True
Average Daily Amount:	43692.0
Average Daily Amount Code:	Not reported
CB Record ID:	Not reported
Chemical Same as Last Year:	Not reported
Chronic Health Risk:	True
CAS Number:	7664417
EHS Substance:	True
Last Modified:	Not reported
Days on Site:	Not reported
Chemical Name:	AMMONIA, ANHYDROUS



Map ID  
Direction  
Distance  
Elevation

MAP FINDINGS

Site

Database(s)

EDR ID Number  
EPA ID Number

**SEABOARD FARMS OF CANTON INC/POU (Continued)**

**U001474876**

Fire Hazard: True  
Gas: True  
Liquid: True  
Max Daily Amount: 43692.0  
Max Daily Amount Code: Not reported  
Max Amount in Largest Container: Not reported  
Mixture Form: False  
Sudden Release of Pressure Hazard: True  
Pure Form: True  
Reactive Hazard: True  
Solid: False  
Facility Name: Pilgrim's Pride Canton, GA Complex  
Contact Info: Tyler Carrol  
Contact Type: Fac. Emergency Coordinator  
Email: tyler.carrol@pilgrims.com  
Phone1: (678) 493-3157  
Phone2: 4046269646  
Phone3: Not reported  
Phone4: Not reported  
Phone5: Not reported  
Hazardous 1 least hazardous/4 most hazardous: 3  
Flammable 1 least flammable/4 most flammable: 1  
Reactive 1 least reactive/4 very reactive: 0  
Any characteristic over/above H F and R category: -

**Inventory:**

Facility Id: 5837687  
Year: 2016  
Chemical Inventory ID: Not reported  
Acute Health Risks: True  
Average Daily Amount: 43692.0  
Average Daily Amount Code: Not reported  
CB Record ID: Not reported  
Chemical Same as Last Year: Not reported  
Chronic Health Risk: True  
CAS Number: 7664417  
EHS Substance: True  
Last Modified: Not reported  
Days on Site: Not reported  
Chemical Name: AMMONIA, ANHYDROUS  
Fire Hazard: True  
Gas: True  
Liquid: True  
Max Daily Amount: 43692.0  
Max Daily Amount Code: Not reported  
Max Amount in Largest Container: Not reported  
Mixture Form: False  
Sudden Release of Pressure Hazard: True  
Pure Form: True  
Reactive Hazard: True  
Solid: False  
Facility Name: Pilgrim's Pride Canton, GA Complex  
Contact Info: Tyler Carrol  
Contact Type: Fac. Emergency Coordinator  
Email: tyler.carrol@pilgrims.com  
Phone1: (678) 493-3157  
Phone2: 4046269646  
Phone3: Not reported



Map ID  
Direction  
Distance  
Elevation

MAP FINDINGS

Site

Database(s)

EDR ID Number  
EPA ID Number

**SEABOARD FARMS OF CANTON INC/POU (Continued)**

**U001474876**

Phone4: Not reported  
Phone5: Not reported  
Hazardous 1 least hazardous/4 most hazardous: 3  
Flammable 1 least flammable/4 most flammable: 1  
Reactive 1 least reactive/4 very reactive: 0  
Any characteristic over/above H F and R category: -

Inventory:

Facility Id: 5837687  
Year: 2016  
Chemical Inventory ID: Not reported  
Acute Health Risks: True  
Average Daily Amount: 43692.0  
Average Daily Amount Code: Not reported  
CB Record ID: Not reported  
Chemical Same as Last Year: Not reported  
Chronic Health Risk: True  
CAS Number: 7664417  
EHS Substance: True  
Last Modified: Not reported  
Days on Site: Not reported  
Chemical Name: AMMONIA, ANHYDROUS  
Fire Hazard: True  
Gas: True  
Liquid: True  
Max Daily Amount: 43692.0  
Max Daily Amount Code: Not reported  
Max Amount in Largest Container: Not reported  
Mixture Form: False  
Sudden Release of Pressure Hazard: True  
Pure Form: True  
Reactive Hazard: True  
Solid: False  
Facility Name: Pilgrim's Pride Canton, GA Complex  
Contact Info: Tyler Carrol  
Contact Type: Fac. Emergency Coordinator  
Email: tyler.carrol@pilgrims.com  
Phone1: (678) 493-3157  
Phone2: 4046269646  
Phone3: Not reported  
Phone4: Not reported  
Phone5: Not reported  
Hazardous 1 least hazardous/4 most hazardous: 3  
Flammable 1 least flammable/4 most flammable: 1  
Reactive 1 least reactive/4 very reactive: 0  
Any characteristic over/above H F and R category: -

Inventory:

Facility Id: 5837687  
Year: 2016  
Chemical Inventory ID: Not reported  
Acute Health Risks: True  
Average Daily Amount: 43692.0  
Average Daily Amount Code: Not reported  
CB Record ID: Not reported  
Chemical Same as Last Year: Not reported  
Chronic Health Risk: True  
CAS Number: 7664417



Map ID  
Direction  
Distance  
Elevation

MAP FINDINGS

Site

Database(s)

EDR ID Number  
EPA ID Number

**SEABOARD FARMS OF CANTON INC/POU (Continued)**

**U001474876**

EHS Substance:	True
Last Modified:	Not reported
Days on Site:	Not reported
Chemical Name:	AMMONIA, ANHYDROUS
Fire Hazard:	True
Gas:	True
Liquid:	True
Max Daily Amount:	43692.0
Max Daily Amount Code:	Not reported
Max Amount in Largest Container:	Not reported
Mixture Form:	False
Sudden Release of Pressure Hazard:	True
Pure Form:	True
Reactive Hazard:	True
Solid:	False
Facility Name:	Pilgrim's Pride Canton, GA Complex
Contact Info:	Tyler Carrol
Contact Type:	Fac. Emergency Coordinator
Email:	tyler.carrol@pilgrims.com
Phone1:	(678) 493-3157
Phone2:	4046269646
Phone3:	Not reported
Phone4:	Not reported
Phone5:	Not reported
Hazardous 1 least hazardous/4 most hazardous:	3
Flammable 1 least flammable/4 most flammable:	1
Reactive 1 least reactive/4 very reactive:	0
Any characteristic over/above H F and R category:	-

**Inventory:**

Facility Id:	5837687
Year:	2016
Chemical Inventory ID:	Not reported
Acute Health Risks:	True
Average Daily Amount:	43692.0
Average Daily Amount Code:	Not reported
CB Record ID:	Not reported
Chemical Same as Last Year:	Not reported
Chronic Health Risk:	True
CAS Number:	7664417
EHS Substance:	True
Last Modified:	Not reported
Days on Site:	Not reported
Chemical Name:	AMMONIA, ANHYDROUS
Fire Hazard:	True
Gas:	True
Liquid:	True
Max Daily Amount:	43692.0
Max Daily Amount Code:	Not reported
Max Amount in Largest Container:	Not reported
Mixture Form:	False
Sudden Release of Pressure Hazard:	True
Pure Form:	True
Reactive Hazard:	True
Solid:	False
Facility Name:	Pilgrim's Pride Canton, GA Complex
Contact Info:	Tyler Carrol
Contact Type:	Fac. Emergency Coordinator



Map ID  
Direction  
Distance  
Elevation

MAP FINDINGS

Site

Database(s)

EDR ID Number  
EPA ID Number

**SEABOARD FARMS OF CANTON INC/POU (Continued)**

**U001474876**

Email: tyler.carrol@pilgrims.com  
Phone1: (678) 493-3157  
Phone2: 4046269646  
Phone3: Not reported  
Phone4: Not reported  
Phone5: Not reported  
Hazardous 1 least hazardous/4 most hazardous: 3  
Flammable 1 least flammable/4 most flammable: 1  
Reactive 1 least reactive/4 very reactive: 0  
Any characteristic over/above H F and R category: -

**Inventory:**

Facility Id: 5837687  
Year: 2016  
Chemical Inventory ID: Not reported  
Acute Health Risks: True  
Average Daily Amount: 43692.0  
Average Daily Amount Code: Not reported  
CB Record ID: Not reported  
Chemical Same as Last Year: Not reported  
Chronic Health Risk: True  
CAS Number: 7664417  
EHS Substance: True  
Last Modified: Not reported  
Days on Site: Not reported  
Chemical Name: AMMONIA, ANHYDROUS  
Fire Hazard: True  
Gas: True  
Liquid: True  
Max Daily Amount: 43692.0  
Max Daily Amount Code: Not reported  
Max Amount in Largest Container: Not reported  
Mixture Form: False  
Sudden Release of Pressure Hazard: True  
Pure Form: True  
Reactive Hazard: True  
Solid: False  
Facility Name: Pilgrim's Pride Canton, GA Complex  
Contact Info: Tyler Carrol  
Contact Type: Fac. Emergency Coordinator  
Email: tyler.carrol@pilgrims.com  
Phone1: (678) 493-3157  
Phone2: 4046269646  
Phone3: Not reported  
Phone4: Not reported  
Phone5: Not reported  
Hazardous 1 least hazardous/4 most hazardous: 3  
Flammable 1 least flammable/4 most flammable: 1  
Reactive 1 least reactive/4 very reactive: 0  
Any characteristic over/above H F and R category: -

**Inventory:**

Facility Id: 5837687  
Year: 2016  
Chemical Inventory ID: Not reported  
Acute Health Risks: True  
Average Daily Amount: 43692.0  
Average Daily Amount Code: Not reported



Map ID  
Direction  
Distance  
Elevation

MAP FINDINGS

Site

Database(s)

EDR ID Number  
EPA ID Number

**SEABOARD FARMS OF CANTON INC/POU (Continued)**

**U001474876**

CB Record ID:	Not reported
Chemical Same as Last Year:	Not reported
Chronic Health Risk:	True
CAS Number:	7664417
EHS Substance:	True
Last Modified:	Not reported
Days on Site:	Not reported
Chemical Name:	AMMONIA, ANHYDROUS
Fire Hazard:	True
Gas:	True
Liquid:	True
Max Daily Amount:	43692.0
Max Daily Amount Code:	Not reported
Max Amount in Largest Container:	Not reported
Mixture Form:	False
Sudden Release of Pressure Hazard:	True
Pure Form:	True
Reactive Hazard:	True
Solid:	False
Facility Name:	Pilgrim's Pride Canton, GA Complex
Contact Info:	Tyler Carrol
Contact Type:	Fac. Emergency Coordinator
Email:	tyler.carrol@pilgrims.com
Phone1:	(678) 493-3157
Phone2:	4046269646
Phone3:	Not reported
Phone4:	Not reported
Phone5:	Not reported
Hazardous 1 least hazardous/4 most hazardous:	3
Flammable 1 least flammable/4 most flammable:	1
Reactive 1 least reactive/4 very reactive:	0
Any characteristic over/above H F and R category:	-

**Inventory:**

Facility Id:	5837687
Year:	2016
Chemical Inventory ID:	Not reported
Acute Health Risks:	True
Average Daily Amount:	43692.0
Average Daily Amount Code:	Not reported
CB Record ID:	Not reported
Chemical Same as Last Year:	Not reported
Chronic Health Risk:	True
CAS Number:	7664417
EHS Substance:	True
Last Modified:	Not reported
Days on Site:	Not reported
Chemical Name:	AMMONIA, ANHYDROUS
Fire Hazard:	True
Gas:	True
Liquid:	True
Max Daily Amount:	43692.0
Max Daily Amount Code:	Not reported
Max Amount in Largest Container:	Not reported
Mixture Form:	False
Sudden Release of Pressure Hazard:	True
Pure Form:	True
Reactive Hazard:	True



Map ID  
Direction  
Distance  
Elevation

MAP FINDINGS

Site

Database(s)

EDR ID Number  
EPA ID Number

**SEABOARD FARMS OF CANTON INC/POU (Continued)**

**U001474876**

Solid: False  
Facility Name: Pilgrim's Pride Canton, GA Complex  
Contact Info: Tyler Carrol  
Contact Type: Fac. Emergency Coordinator  
Email: tyler.carrol@pilgrims.com  
Phone1: (678) 493-3157  
Phone2: 4046269646  
Phone3: Not reported  
Phone4: Not reported  
Phone5: Not reported  
Hazardous 1 least hazardous/4 most hazardous: 3  
Flammable 1 least flammable/4 most flammable: 1  
Reactive 1 least reactive/4 very reactive: 0  
Any characteristic over/above H F and R category: -

**Inventory:**

Facility Id: 5837687  
Year: 2016  
Chemical Inventory ID: Not reported  
Acute Health Risks: True  
Average Daily Amount: 43692.0  
Average Daily Amount Code: Not reported  
CB Record ID: Not reported  
Chemical Same as Last Year: Not reported  
Chronic Health Risk: True  
CAS Number: 7664417  
EHS Substance: True  
Last Modified: Not reported  
Days on Site: Not reported  
Chemical Name: AMMONIA, ANHYDROUS  
Fire Hazard: True  
Gas: True  
Liquid: True  
Max Daily Amount: 43692.0  
Max Daily Amount Code: Not reported  
Max Amount in Largest Container: Not reported  
Mixture Form: False  
Sudden Release of Pressure Hazard: True  
Pure Form: True  
Reactive Hazard: True  
Solid: False  
Facility Name: Pilgrim's Pride Canton, GA Complex  
Contact Info: Tyler Carrol  
Contact Type: Fac. Emergency Coordinator  
Email: tyler.carrol@pilgrims.com  
Phone1: (678) 493-3157  
Phone2: 4046269646  
Phone3: Not reported  
Phone4: Not reported  
Phone5: Not reported  
Hazardous 1 least hazardous/4 most hazardous: 3  
Flammable 1 least flammable/4 most flammable: 1  
Reactive 1 least reactive/4 very reactive: 0  
Any characteristic over/above H F and R category: -

Reporting Year: 2016  
Facility ID: 5911940  
Facility Country: Not reported



Map ID  
Direction  
Distance  
Elevation

MAP FINDINGS

Site

Database(s)

EDR ID Number  
EPA ID Number

**SEABOARD FARMS OF CANTON INC/POU (Continued)**

**U001474876**

Company Name: Evoqua Water Technologies LLC  
Date Submitted: 05/05/2017  
Filing Type: 311 312  
SIC Code: 3589  
NAICS Code: 333318  
Dun&Bradstreet Code: 150795342  
Chemicals Same as Last Year: Not reported  
Data Tier 2 Signed: Not reported  
Dikes/Saveguard Measures: Not reported  
Facility Department: Not reported  
Facility Date Modified: 05/05/2017  
State Fees Total: Not reported  
Mailing Address: Not reported  
Mailing City,St,Zip: Not reported  
Mailing Country: Not reported  
Latitude: 34.194262  
Longitude: -84.502752  
Lat/Long Location Desc: Not reported  
Lat/Long Method: Not reported  
Number Employees on Site: Not reported  
Site Coordinate Abbrvtns Sbmtd: Not reported  
Fire District: Not reported  
Notes: Not reported  
Validity: Not reported

**Inventory:**

Facility Id: 5911940  
Year: 2016  
Chemical Inventory ID: Not reported  
Acute Health Risks: True  
Average Daily Amount: 18142.0  
Average Daily Amount Code: Not reported  
CB Record ID: Not reported  
Chemical Same as Last Year: Not reported  
Chronic Health Risk: False  
CAS Number: 15245122  
EHS Substance: Not reported  
Last Modified: Not reported  
Days on Site: Not reported  
Chemical Name: Bioxide  
Fire Hazard: False  
Gas: False  
Liquid: True  
Max Daily Amount: 36285.0  
Max Daily Amount Code: Not reported  
Max Amount in Largest Container: Not reported  
Mixture Form: True  
Sudden Release of Pressure Hazard: False  
Pure Form: False  
Reactive Hazard: False  
Solid: False  
Facility Name: Cherokee County Water & Sewer - Pilgrims Pride PS  
Contact Info: David Shirley  
Contact Type: Emergency Contact  
Email: david.shirley@evoqua.com  
Phone1: 724-494-2462  
Phone2: 724-494-2462  
Phone3: Not reported



Map ID  
Direction  
Distance  
Elevation

MAP FINDINGS

Site

Database(s)

EDR ID Number  
EPA ID Number

**SEABOARD FARMS OF CANTON INC/POU (Continued)**

**U001474876**

Phone4: Not reported  
Phone5: Not reported  
Hazardous 1 least hazardous/4 most hazardous: Not reported  
Flammable 1 least flammable/4 most flammable: Not reported  
Reactive 1 least reactive/4 very reactive: Not reported  
Any characteristic over/above H F and R category: -

Inventory:

Facility Id: 5911940  
Year: 2016  
Chemical Inventory ID: Not reported  
Acute Health Risks: True  
Average Daily Amount: 18142.0  
Average Daily Amount Code: Not reported  
CB Record ID: Not reported  
Chemical Same as Last Year: Not reported  
Chronic Health Risk: False  
CAS Number: 15245122  
EHS Substance: Not reported  
Last Modified: Not reported  
Days on Site: Not reported  
Chemical Name: Bioxide  
Fire Hazard: False  
Gas: False  
Liquid: True  
Max Daily Amount: 36285.0  
Max Daily Amount Code: Not reported  
Max Amount in Largest Container: Not reported  
Mixture Form: True  
Sudden Release of Pressure Hazard: False  
Pure Form: False  
Reactive Hazard: False  
Solid: False  
Facility Name: Cherokee County Water & Sewer - Pilgrims Pride PS  
Contact Info: David Shirley  
Contact Type: Emergency Contact  
Email: david.shirley@evoqua.com  
Phone1: 724-494-2462  
Phone2: 724-494-2462  
Phone3: Not reported  
Phone4: Not reported  
Phone5: Not reported  
Hazardous 1 least hazardous/4 most hazardous: Not reported  
Flammable 1 least flammable/4 most flammable: Not reported  
Reactive 1 least reactive/4 very reactive: Not reported  
Any characteristic over/above H F and R category: -

Inventory:

Facility Id: 5911940  
Year: 2016  
Chemical Inventory ID: Not reported  
Acute Health Risks: True  
Average Daily Amount: 18142.0  
Average Daily Amount Code: Not reported  
CB Record ID: Not reported  
Chemical Same as Last Year: Not reported  
Chronic Health Risk: False  
CAS Number: 15245122



Map ID  
Direction  
Distance  
Elevation

MAP FINDINGS

Site

Database(s)

EDR ID Number  
EPA ID Number

**SEABOARD FARMS OF CANTON INC/POU (Continued)**

**U001474876**

EHS Substance:	Not reported	
Last Modified:	Not reported	
Days on Site:	Not reported	
Chemical Name:	Bioxide	
Fire Hazard:	False	
Gas:	False	
Liquid:	True	
Max Daily Amount:	36285.0	
Max Daily Amount Code:	Not reported	
Max Amount in Largest Container:	Not reported	
Mixture Form:	True	
Sudden Release of Pressure Hazard:	False	
Pure Form:	False	
Reactive Hazard:	False	
Solid:	False	
Facility Name:	Cherokee County Water & Sewer - Pilgrims Pride PS	
Contact Info:	David Shirley	
Contact Type:	Emergency Contact	
Email:	david.shirley@evoqua.com	
Phone1:	724-494-2462	
Phone2:	724-494-2462	
Phone3:	Not reported	
Phone4:	Not reported	
Phone5:	Not reported	
Hazardous 1 least hazardous/4 most hazardous:	Not reported	
Flammable 1 least flammable/4 most flammable:	Not reported	
Reactive 1 least reactive/4 very reactive:	Not reported	
Any characteristic over/above H F and R category:	-	

**Inventory:**

Facility Id:	5911940	
Year:	2016	
Chemical Inventory ID:	Not reported	
Acute Health Risks:	True	
Average Daily Amount:	18142.0	
Average Daily Amount Code:	Not reported	
CB Record ID:	Not reported	
Chemical Same as Last Year:	Not reported	
Chronic Health Risk:	False	
CAS Number:	15245122	
EHS Substance:	Not reported	
Last Modified:	Not reported	
Days on Site:	Not reported	
Chemical Name:	Bioxide	
Fire Hazard:	False	
Gas:	False	
Liquid:	True	
Max Daily Amount:	36285.0	
Max Daily Amount Code:	Not reported	
Max Amount in Largest Container:	Not reported	
Mixture Form:	True	
Sudden Release of Pressure Hazard:	False	
Pure Form:	False	
Reactive Hazard:	False	
Solid:	False	
Facility Name:	Cherokee County Water & Sewer - Pilgrims Pride PS	
Contact Info:	David Shirley	
Contact Type:	Emergency Contact	



Map ID  
Direction  
Distance  
Elevation

MAP FINDINGS

Site

Database(s)

EDR ID Number  
EPA ID Number

**SEABOARD FARMS OF CANTON INC/POU (Continued)**

**U001474876**

Email: david.shirley@evoqua.com  
Phone1: 724-494-2462  
Phone2: 724-494-2462  
Phone3: Not reported  
Phone4: Not reported  
Phone5: Not reported  
Hazardous 1 least hazardous/4 most hazardous: Not reported  
Flammable 1 least flammable/4 most flammable: Not reported  
Reactive 1 least reactive/4 very reactive: Not reported  
Any characteristic over/above H F and R category: -

**Inventory:**

Facility Id: 5911940  
Year: 2016  
Chemical Inventory ID: Not reported  
Acute Health Risks: True  
Average Daily Amount: 18142.0  
Average Daily Amount Code: Not reported  
CB Record ID: Not reported  
Chemical Same as Last Year: Not reported  
Chronic Health Risk: False  
CAS Number: 15245122  
EHS Substance: Not reported  
Last Modified: Not reported  
Days on Site: Not reported  
Chemical Name: Bioxide  
Fire Hazard: False  
Gas: False  
Liquid: True  
Max Daily Amount: 36285.0  
Max Daily Amount Code: Not reported  
Max Amount in Largest Container: Not reported  
Mixture Form: True  
Sudden Release of Pressure Hazard: False  
Pure Form: False  
Reactive Hazard: False  
Solid: False  
Facility Name: Cherokee County Water & Sewer - Pilgrims Pride PS  
Contact Info: David Shirley  
Contact Type: Emergency Contact  
Email: david.shirley@evoqua.com  
Phone1: 724-494-2462  
Phone2: 724-494-2462  
Phone3: Not reported  
Phone4: Not reported  
Phone5: Not reported  
Hazardous 1 least hazardous/4 most hazardous: Not reported  
Flammable 1 least flammable/4 most flammable: Not reported  
Reactive 1 least reactive/4 very reactive: Not reported  
Any characteristic over/above H F and R category: -

**Inventory:**

Facility Id: 5911940  
Year: 2016  
Chemical Inventory ID: Not reported  
Acute Health Risks: True  
Average Daily Amount: 18142.0  
Average Daily Amount Code: Not reported



Map ID  
Direction  
Distance  
Elevation

MAP FINDINGS

Site

Database(s)

EDR ID Number  
EPA ID Number

**SEABOARD FARMS OF CANTON INC/POU (Continued)**

**U001474876**

CB Record ID:	Not reported
Chemical Same as Last Year:	Not reported
Chronic Health Risk:	False
CAS Number:	15245122
EHS Substance:	Not reported
Last Modified:	Not reported
Days on Site:	Not reported
Chemical Name:	Bioxide
Fire Hazard:	False
Gas:	False
Liquid:	True
Max Daily Amount:	36285.0
Max Daily Amount Code:	Not reported
Max Amount in Largest Container:	Not reported
Mixture Form:	True
Sudden Release of Pressure Hazard:	False
Pure Form:	False
Reactive Hazard:	False
Solid:	False
Facility Name:	Cherokee County Water & Sewer - Pilgrims Pride PS
Contact Info:	David Shirley
Contact Type:	Emergency Contact
Email:	david.shirley@evoqua.com
Phone1:	724-494-2462
Phone2:	724-494-2462
Phone3:	Not reported
Phone4:	Not reported
Phone5:	Not reported
Hazardous 1 least hazardous/4 most hazardous:	Not reported
Flammable 1 least flammable/4 most flammable:	Not reported
Reactive 1 least reactive/4 very reactive:	Not reported
Any characteristic over/above H F and R category:	-

**Inventory:**

Facility Id:	5911940
Year:	2016
Chemical Inventory ID:	Not reported
Acute Health Risks:	True
Average Daily Amount:	18142.0
Average Daily Amount Code:	Not reported
CB Record ID:	Not reported
Chemical Same as Last Year:	Not reported
Chronic Health Risk:	False
CAS Number:	15245122
EHS Substance:	Not reported
Last Modified:	Not reported
Days on Site:	Not reported
Chemical Name:	Bioxide
Fire Hazard:	False
Gas:	False
Liquid:	True
Max Daily Amount:	36285.0
Max Daily Amount Code:	Not reported
Max Amount in Largest Container:	Not reported
Mixture Form:	True
Sudden Release of Pressure Hazard:	False
Pure Form:	False
Reactive Hazard:	False



Map ID  
Direction  
Distance  
Elevation

MAP FINDINGS

Site

Database(s)

EDR ID Number  
EPA ID Number

**SEABOARD FARMS OF CANTON INC/POU (Continued)**

**U001474876**

Solid:	False	
Facility Name:	Cherokee County Water & Sewer - Pilgrims Pride PS	
Contact Info:	David Shirley	
Contact Type:	Emergency Contact	
Email:	david.shirley@evoqua.com	
Phone1:	724-494-2462	
Phone2:	724-494-2462	
Phone3:	Not reported	
Phone4:	Not reported	
Phone5:	Not reported	
Hazardous 1 least hazardous/4 most hazardous:	Not reported	
Flammable 1 least flammable/4 most flammable:	Not reported	
Reactive 1 least reactive/4 very reactive:	Not reported	
Any characteristic over/above H F and R category:	-	
Inventory:		
Facility Id:	5911940	
Year:	2016	
Chemical Inventory ID:	Not reported	
Acute Health Risks:	True	
Average Daily Amount:	18142.0	
Average Daily Amount Code:	Not reported	
CB Record ID:	Not reported	
Chemical Same as Last Year:	Not reported	
Chronic Health Risk:	False	
CAS Number:	15245122	
EHS Substance:	Not reported	
Last Modified:	Not reported	
Days on Site:	Not reported	
Chemical Name:	Bioxide	
Fire Hazard:	False	
Gas:	False	
Liquid:	True	
Max Daily Amount:	36285.0	
Max Daily Amount Code:	Not reported	
Max Amount in Largest Container:	Not reported	
Mixture Form:	True	
Sudden Release of Pressure Hazard:	False	
Pure Form:	False	
Reactive Hazard:	False	
Solid:	False	
Facility Name:	Cherokee County Water & Sewer - Pilgrims Pride PS	
Contact Info:	David Shirley	
Contact Type:	Emergency Contact	
Email:	david.shirley@evoqua.com	
Phone1:	724-494-2462	
Phone2:	724-494-2462	
Phone3:	Not reported	
Phone4:	Not reported	
Phone5:	Not reported	
Hazardous 1 least hazardous/4 most hazardous:	Not reported	
Flammable 1 least flammable/4 most flammable:	Not reported	
Reactive 1 least reactive/4 very reactive:	Not reported	
Any characteristic over/above H F and R category:	-	
Inventory:		
Facility Id:	5911940	
Year:	2016	



Map ID  
Direction  
Distance  
Elevation

MAP FINDINGS

Site

Database(s)

EDR ID Number  
EPA ID Number

**SEABOARD FARMS OF CANTON INC/POU (Continued)**

**U001474876**

Chemical Inventory ID:	Not reported
Acute Health Risks:	True
Average Daily Amount:	18142.0
Average Daily Amount Code:	Not reported
CB Record ID:	Not reported
Chemical Same as Last Year:	Not reported
Chronic Health Risk:	False
CAS Number:	15245122
EHS Substance:	Not reported
Last Modified:	Not reported
Days on Site:	Not reported
Chemical Name:	Bioxide
Fire Hazard:	False
Gas:	False
Liquid:	True
Max Daily Amount:	36285.0
Max Daily Amount Code:	Not reported
Max Amount in Largest Container:	Not reported
Mixture Form:	True
Sudden Release of Pressure Hazard:	False
Pure Form:	False
Reactive Hazard:	False
Solid:	False
Facility Name:	Cherokee County Water & Sewer - Pilgrims Pride PS
Contact Info:	David Shirley
Contact Type:	Emergency Contact
Email:	david.shirley@evoqua.com
Phone1:	724-494-2462
Phone2:	724-494-2462
Phone3:	Not reported
Phone4:	Not reported
Phone5:	Not reported
Hazardous 1 least hazardous/4 most hazardous:	Not reported
Flammable 1 least flammable/4 most flammable:	Not reported
Reactive 1 least reactive/4 very reactive:	Not reported
Any characteristic over/above H F and R category:	-

**Inventory:**

Facility Id:	5911940
Year:	2016
Chemical Inventory ID:	Not reported
Acute Health Risks:	True
Average Daily Amount:	18142.0
Average Daily Amount Code:	Not reported
CB Record ID:	Not reported
Chemical Same as Last Year:	Not reported
Chronic Health Risk:	False
CAS Number:	15245122
EHS Substance:	Not reported
Last Modified:	Not reported
Days on Site:	Not reported
Chemical Name:	Bioxide
Fire Hazard:	False
Gas:	False
Liquid:	True
Max Daily Amount:	36285.0
Max Daily Amount Code:	Not reported
Max Amount in Largest Container:	Not reported



Map ID  
Direction  
Distance  
Elevation

MAP FINDINGS

Site

Database(s)

EDR ID Number  
EPA ID Number

**SEABOARD FARMS OF CANTON INC/POU (Continued)**

**U001474876**

Mixture Form:	True	
Sudden Release of Pressure Hazard:	False	
Pure Form:	False	
Reactive Hazard:	False	
Solid:	False	
Facility Name:	Cherokee County Water & Sewer - Pilgrims Pride PS	
Contact Info:	David Shirley	
Contact Type:	Emergency Contact	
Email:	david.shirley@evoqua.com	
Phone1:	724-494-2462	
Phone2:	724-494-2462	
Phone3:	Not reported	
Phone4:	Not reported	
Phone5:	Not reported	
Hazardous 1 least hazardous/4 most hazardous:	Not reported	
Flammable 1 least flammable/4 most flammable:	Not reported	
Reactive 1 least reactive/4 very reactive:	Not reported	
Any characteristic over/above H F and R category:	-	

Reporting Year:	2015	
Facility ID:	5398065	
Facility Country:	Not reported	
Company Name:	Pilgrim's Pride	
Date Submitted:	02/26/2016	
Filing Type:	302; 311; 312; RMP	
SIC Code:	Not reported	
NAICS Code:	3111119; 8111111; 112340; 311615	
Dun&Bradstreet Code:	007-33-4170	
Chemicals Same as Last Year:	Not reported	
Data Tier 2 Signed:	Not reported	
Dikes/Saveguard Measures:	Not reported	
Facility Department:	Not reported	
Facility Date Modified:	02/26/2016	
State Fees Total:	Not reported	
Mailing Address:	Not reported	
Mailing City,St,Zip:	Not reported	
Mailing Country:	Not reported	
Latitude:	34.194557	
Longitude:	-84.501966	
Lat/Long Location Desc:	Not reported	
Lat/Long Method:	Not reported	
Number Employees on Site:	Not reported	
Site Coordinate Abbrvtns Sbmtrd:	Not reported	
Fire District:	Not reported	
Notes:	Not reported	
Validity:	Not reported	

Inventory:	
Facility Id:	5398065
Year:	2015
Chemical Inventory ID:	Not reported
Acute Health Risks:	True
Average Daily Amount:	43692.0
Average Daily Amount Code:	Not reported
CB Record ID:	Not reported
Chemical Same as Last Year:	Not reported
Chronic Health Risk:	True
CAS Number:	7664417



Map ID  
Direction  
Distance  
Elevation

MAP FINDINGS

Site

Database(s)

EDR ID Number  
EPA ID Number

**SEABOARD FARMS OF CANTON INC/POU (Continued)**

**U001474876**

EHS Substance: True  
Last Modified: Not reported  
Days on Site: Not reported  
Chemical Name: AMMONIA, ANHYDROUS  
Fire Hazard: True  
Gas: True  
Liquid: True  
Max Daily Amount: 43692.0  
Max Daily Amount Code: Not reported  
Max Amount in Largest Container: Not reported  
Mixture Form: False  
Sudden Release of Pressure Hazard: True  
Pure Form: True  
Reactive Hazard: True  
Solid: False  
Facility Name: Pilgrim's Pride Canton, GA Complex  
Contact Info: Tyler Carrol  
Contact Type: Fac. Emergency Coordinator  
Email: tyler.carrol@pilgrims.com  
Phone1: (678) 493-3157  
Phone2: 4046269646  
Phone3: Not reported  
Phone4: Not reported  
Phone5: Not reported  
Hazardous 1 least hazardous/4 most hazardous: 3  
Flammable 1 least flammable/4 most flammable: 1  
Reactive 1 least reactive/4 very reactive: 0  
Any characteristic over/above H F and R category: -

**Inventory:**

Facility Id: 5398065  
Year: 2015  
Chemical Inventory ID: Not reported  
Acute Health Risks: True  
Average Daily Amount: 43692.0  
Average Daily Amount Code: Not reported  
CB Record ID: Not reported  
Chemical Same as Last Year: Not reported  
Chronic Health Risk: True  
CAS Number: 7664417  
EHS Substance: True  
Last Modified: Not reported  
Days on Site: Not reported  
Chemical Name: AMMONIA, ANHYDROUS  
Fire Hazard: True  
Gas: True  
Liquid: True  
Max Daily Amount: 43692.0  
Max Daily Amount Code: Not reported  
Max Amount in Largest Container: Not reported  
Mixture Form: False  
Sudden Release of Pressure Hazard: True  
Pure Form: True  
Reactive Hazard: True  
Solid: False  
Facility Name: Pilgrim's Pride Canton, GA Complex  
Contact Info: Tyler Carrol  
Contact Type: Fac. Emergency Coordinator



Map ID  
Direction  
Distance  
Elevation

MAP FINDINGS

Site

Database(s)

EDR ID Number  
EPA ID Number

**SEABOARD FARMS OF CANTON INC/POU (Continued)**

**U001474876**

Email: tyler.carrol@pilgrims.com  
Phone1: (678) 493-3157  
Phone2: 4046269646  
Phone3: Not reported  
Phone4: Not reported  
Phone5: Not reported  
Hazardous 1 least hazardous/4 most hazardous: 3  
Flammable 1 least flammable/4 most flammable: 1  
Reactive 1 least reactive/4 very reactive: 0  
Any characteristic over/above H F and R category: -

**Inventory:**

Facility Id: 5398065  
Year: 2015  
Chemical Inventory ID: Not reported  
Acute Health Risks: True  
Average Daily Amount: 43692.0  
Average Daily Amount Code: Not reported  
CB Record ID: Not reported  
Chemical Same as Last Year: Not reported  
Chronic Health Risk: True  
CAS Number: 7664417  
EHS Substance: True  
Last Modified: Not reported  
Days on Site: Not reported  
Chemical Name: AMMONIA, ANHYDROUS  
Fire Hazard: True  
Gas: True  
Liquid: True  
Max Daily Amount: 43692.0  
Max Daily Amount Code: Not reported  
Max Amount in Largest Container: Not reported  
Mixture Form: False  
Sudden Release of Pressure Hazard: True  
Pure Form: True  
Reactive Hazard: True  
Solid: False  
Facility Name: Pilgrim's Pride Canton, GA Complex  
Contact Info: Tyler Carrol  
Contact Type: Fac. Emergency Coordinator  
Email: tyler.carrol@pilgrims.com  
Phone1: (678) 493-3157  
Phone2: 4046269646  
Phone3: Not reported  
Phone4: Not reported  
Phone5: Not reported  
Hazardous 1 least hazardous/4 most hazardous: 3  
Flammable 1 least flammable/4 most flammable: 1  
Reactive 1 least reactive/4 very reactive: 0  
Any characteristic over/above H F and R category: -

**Inventory:**

Facility Id: 5398065  
Year: 2015  
Chemical Inventory ID: Not reported  
Acute Health Risks: True  
Average Daily Amount: 43692.0  
Average Daily Amount Code: Not reported



Map ID  
Direction  
Distance  
Elevation

MAP FINDINGS

Site

Database(s)

EDR ID Number  
EPA ID Number

**SEABOARD FARMS OF CANTON INC/POU (Continued)**

**U001474876**

CB Record ID:	Not reported
Chemical Same as Last Year:	Not reported
Chronic Health Risk:	True
CAS Number:	7664417
EHS Substance:	True
Last Modified:	Not reported
Days on Site:	Not reported
Chemical Name:	AMMONIA, ANHYDROUS
Fire Hazard:	True
Gas:	True
Liquid:	True
Max Daily Amount:	43692.0
Max Daily Amount Code:	Not reported
Max Amount in Largest Container:	Not reported
Mixture Form:	False
Sudden Release of Pressure Hazard:	True
Pure Form:	True
Reactive Hazard:	True
Solid:	False
Facility Name:	Pilgrim's Pride Canton, GA Complex
Contact Info:	Tyler Carrol
Contact Type:	Fac. Emergency Coordinator
Email:	tyler.carrol@pilgrims.com
Phone1:	(678) 493-3157
Phone2:	4046269646
Phone3:	Not reported
Phone4:	Not reported
Phone5:	Not reported
Hazardous 1 least hazardous/4 most hazardous:	3
Flammable 1 least flammable/4 most flammable:	1
Reactive 1 least reactive/4 very reactive:	0
Any characteristic over/above H F and R category:	-

**Inventory:**

Facility Id:	5398065
Year:	2015
Chemical Inventory ID:	Not reported
Acute Health Risks:	True
Average Daily Amount:	43692.0
Average Daily Amount Code:	Not reported
CB Record ID:	Not reported
Chemical Same as Last Year:	Not reported
Chronic Health Risk:	True
CAS Number:	7664417
EHS Substance:	True
Last Modified:	Not reported
Days on Site:	Not reported
Chemical Name:	AMMONIA, ANHYDROUS
Fire Hazard:	True
Gas:	True
Liquid:	True
Max Daily Amount:	43692.0
Max Daily Amount Code:	Not reported
Max Amount in Largest Container:	Not reported
Mixture Form:	False
Sudden Release of Pressure Hazard:	True
Pure Form:	True
Reactive Hazard:	True



Map ID  
Direction  
Distance  
Elevation

MAP FINDINGS

Site

Database(s)

EDR ID Number  
EPA ID Number

**SEABOARD FARMS OF CANTON INC/POU (Continued)**

**U001474876**

Solid: False  
Facility Name: Pilgrim's Pride Canton, GA Complex  
Contact Info: Tyler Carrol  
Contact Type: Fac. Emergency Coordinator  
Email: tyler.carrol@pilgrims.com  
Phone1: (678) 493-3157  
Phone2: 4046269646  
Phone3: Not reported  
Phone4: Not reported  
Phone5: Not reported  
Hazardous 1 least hazardous/4 most hazardous: 3  
Flammable 1 least flammable/4 most flammable: 1  
Reactive 1 least reactive/4 very reactive: 0  
Any characteristic over/above H F and R category: -

Inventory:

Facility Id: 5398065  
Year: 2015  
Chemical Inventory ID: Not reported  
Acute Health Risks: True  
Average Daily Amount: 43692.0  
Average Daily Amount Code: Not reported  
CB Record ID: Not reported  
Chemical Same as Last Year: Not reported  
Chronic Health Risk: True  
CAS Number: 7664417  
EHS Substance: True  
Last Modified: Not reported  
Days on Site: Not reported  
Chemical Name: AMMONIA, ANHYDROUS  
Fire Hazard: True  
Gas: True  
Liquid: True  
Max Daily Amount: 43692.0  
Max Daily Amount Code: Not reported  
Max Amount in Largest Container: Not reported  
Mixture Form: False  
Sudden Release of Pressure Hazard: True  
Pure Form: True  
Reactive Hazard: True  
Solid: False  
Facility Name: Pilgrim's Pride Canton, GA Complex  
Contact Info: Tyler Carrol  
Contact Type: Fac. Emergency Coordinator  
Email: tyler.carrol@pilgrims.com  
Phone1: (678) 493-3157  
Phone2: 4046269646  
Phone3: Not reported  
Phone4: Not reported  
Phone5: Not reported  
Hazardous 1 least hazardous/4 most hazardous: 3  
Flammable 1 least flammable/4 most flammable: 1  
Reactive 1 least reactive/4 very reactive: 0  
Any characteristic over/above H F and R category: -

Inventory:

Facility Id: 5398065  
Year: 2015



Map ID  
Direction  
Distance  
Elevation

MAP FINDINGS

Site

Database(s)

EDR ID Number  
EPA ID Number

**SEABOARD FARMS OF CANTON INC/POU (Continued)**

**U001474876**

Chemical Inventory ID: Not reported  
Acute Health Risks: True  
Average Daily Amount: 43692.0  
Average Daily Amount Code: Not reported  
CB Record ID: Not reported  
Chemical Same as Last Year: Not reported  
Chronic Health Risk: True  
CAS Number: 7664417  
EHS Substance: True  
Last Modified: Not reported  
Days on Site: Not reported  
Chemical Name: AMMONIA, ANHYDROUS  
Fire Hazard: True  
Gas: True  
Liquid: True  
Max Daily Amount: 43692.0  
Max Daily Amount Code: Not reported  
Max Amount in Largest Container: Not reported  
Mixture Form: False  
Sudden Release of Pressure Hazard: True  
Pure Form: True  
Reactive Hazard: True  
Solid: False  
Facility Name: Pilgrim's Pride Canton, GA Complex  
Contact Info: Tyler Carrol  
Contact Type: Fac. Emergency Coordinator  
Email: tyler.carrol@pilgrims.com  
Phone1: (678) 493-3157  
Phone2: 4046269646  
Phone3: Not reported  
Phone4: Not reported  
Phone5: Not reported  
Hazardous 1 least hazardous/4 most hazardous: 3  
Flammable 1 least flammable/4 most flammable: 1  
Reactive 1 least reactive/4 very reactive: 0  
Any characteristic over/above H F and R category: -

**Inventory:**

Facility Id: 5398065  
Year: 2015  
Chemical Inventory ID: Not reported  
Acute Health Risks: True  
Average Daily Amount: 43692.0  
Average Daily Amount Code: Not reported  
CB Record ID: Not reported  
Chemical Same as Last Year: Not reported  
Chronic Health Risk: True  
CAS Number: 7664417  
EHS Substance: True  
Last Modified: Not reported  
Days on Site: Not reported  
Chemical Name: AMMONIA, ANHYDROUS  
Fire Hazard: True  
Gas: True  
Liquid: True  
Max Daily Amount: 43692.0  
Max Daily Amount Code: Not reported  
Max Amount in Largest Container: Not reported



Map ID  
Direction  
Distance  
Elevation

MAP FINDINGS

Site

Database(s)

EDR ID Number  
EPA ID Number

**SEABOARD FARMS OF CANTON INC/POU (Continued)**

**U001474876**

Mixture Form: False  
Sudden Release of Pressure Hazard: True  
Pure Form: True  
Reactive Hazard: True  
Solid: False  
Facility Name: Pilgrim's Pride Canton, GA Complex  
Contact Info: Tyler Carrol  
Contact Type: Fac. Emergency Coordinator  
Email: tyler.carrol@pilgrims.com  
Phone1: (678) 493-3157  
Phone2: 4046269646  
Phone3: Not reported  
Phone4: Not reported  
Phone5: Not reported  
Hazardous 1 least hazardous/4 most hazardous: 3  
Flammable 1 least flammable/4 most flammable: 1  
Reactive 1 least reactive/4 very reactive: 0  
Any characteristic over/above H F and R category: -

**Inventory:**

Facility Id: 5398065  
Year: 2015  
Chemical Inventory ID: Not reported  
Acute Health Risks: True  
Average Daily Amount: 43692.0  
Average Daily Amount Code: Not reported  
CB Record ID: Not reported  
Chemical Same as Last Year: Not reported  
Chronic Health Risk: True  
CAS Number: 7664417  
EHS Substance: True  
Last Modified: Not reported  
Days on Site: Not reported  
Chemical Name: AMMONIA, ANHYDROUS  
Fire Hazard: True  
Gas: True  
Liquid: True  
Max Daily Amount: 43692.0  
Max Daily Amount Code: Not reported  
Max Amount in Largest Container: Not reported  
Mixture Form: False  
Sudden Release of Pressure Hazard: True  
Pure Form: True  
Reactive Hazard: True  
Solid: False  
Facility Name: Pilgrim's Pride Canton, GA Complex  
Contact Info: Tyler Carrol  
Contact Type: Fac. Emergency Coordinator  
Email: tyler.carrol@pilgrims.com  
Phone1: (678) 493-3157  
Phone2: 4046269646  
Phone3: Not reported  
Phone4: Not reported  
Phone5: Not reported  
Hazardous 1 least hazardous/4 most hazardous: 3  
Flammable 1 least flammable/4 most flammable: 1  
Reactive 1 least reactive/4 very reactive: 0  
Any characteristic over/above H F and R category: -



Map ID  
Direction  
Distance  
Elevation

MAP FINDINGS

Site

Database(s)

EDR ID Number  
EPA ID Number

SEABOARD FARMS OF CANTON INC/POU (Continued)

U001474876

Inventory:

Facility Id: 5398065  
Year: 2015  
Chemical Inventory ID: Not reported  
Acute Health Risks: True  
Average Daily Amount: 43692.0  
Average Daily Amount Code: Not reported  
CB Record ID: Not reported  
Chemical Same as Last Year: Not reported  
Chronic Health Risk: True  
CAS Number: 7664417  
EHS Substance: True  
Last Modified: Not reported  
Days on Site: Not reported  
Chemical Name: AMMONIA, ANHYDROUS  
Fire Hazard: True  
Gas: True  
Liquid: True  
Max Daily Amount: 43692.0  
Max Daily Amount Code: Not reported  
Max Amount in Largest Container: Not reported  
Mixture Form: False  
Sudden Release of Pressure Hazard: True  
Pure Form: True  
Reactive Hazard: True  
Solid: False  
Facility Name: Pilgrim's Pride Canton, GA Complex  
Contact Info: Tyler Carrol  
Contact Type: Fac. Emergency Coordinator  
Email: tyler.carrol@pilgrims.com  
Phone1: (678) 493-3157  
Phone2: 4046269646  
Phone3: Not reported  
Phone4: Not reported  
Phone5: Not reported  
Hazardous 1 least hazardous/4 most hazardous: 3  
Flammable 1 least flammable/4 most flammable: 1  
Reactive 1 least reactive/4 very reactive: 0  
Any characteristic over/above H F and R category: -

Reporting Year: 2014  
Facility ID: 5013706  
Facility Country: Not reported  
Company Name: Pilgrim's Pride  
Date Submitted: 02/26/2015  
Filing Type: Tier2  
SIC Code: Not reported  
NAICS Code: 311119  
Dun&Bradstreet Code: 007-33-4170  
Chemicals Same as Last Year: Not reported  
Data Tier 2 Signed: Not reported  
Dikes/Saveguard Measures: Not reported  
Facility Department: Not reported  
Facility Date Modified: 02/26/2015  
State Fees Total: Not reported  
Mailing Address: Not reported  
Mailing City,St,Zip: Not reported



Map ID  
Direction  
Distance  
Elevation

MAP FINDINGS

Site

Database(s)

EDR ID Number  
EPA ID Number

**SEABOARD FARMS OF CANTON INC/POU (Continued)**

**U001474876**

Mailing Country:	Not reported
Latitude:	34.194557
Longitude:	-84.501966
Lat/Long Location Desc:	Not reported
Lat/Long Method:	Not reported
Number Employees on Site:	Not reported
Site Coordinate Abbrvtns Sbmtd:	Not reported
Fire District:	Not reported
Notes:	Not reported
Validity:	Not reported
Reporting Year:	2012
Facility ID:	4047618
Facility Country:	Not reported
Company Name:	Pilgrim's Pride
Date Submitted:	Not reported
Filing Type:	Not reported
SIC Code:	Not reported
NAICS Code:	Not reported
Dun&Bradstreet Code:	Not reported
Chemicals Same as Last Year:	Not reported
Data Tier 2 Signed:	02/12/2013
Dikes/Saveguard Measures:	Not reported
Facility Department:	Not reported
Facility Date Modified:	02/12/2013
State Fees Total:	Not reported
Mailing Address:	Not reported
Mailing City,St,Zip:	Not reported
Mailing Country:	Not reported
Latitude:	34.19455
Longitude:	-84.50196
Lat/Long Location Desc:	Not reported
Lat/Long Method:	Not reported
Number Employees on Site:	Not reported
Site Coordinate Abbrvtns Sbmtd:	Not reported
Fire District:	Not reported
Notes:	Not reported
Validity:	Not reported
Contact 1:	James Ray
Contact Type 1:	Emergency Contact
Contact Email 1:	jim.ray@pilgrims.com
Contact 1 Telephone1:	404-434-0005
Contact 1 Telephone2:	678-493-3111
Contact 1 Phone3:	Not reported
Contact Name 2:	Pilgrim's Pride Corporation
Contact Type 2:	Owner / Operator
Contact Email 2:	cameron.bruett@jbssa.com
Contact 2 Telephone1:	970-506-8000
Contact 2 Telephone2:	Not reported
Contact Name 3:	Stephen James
Contact Type 3:	Regulatory Point of Contact
Contact Email 3:	stephen.james@pilgrims.com
Contact 3 Telephone1:	972-290-3432
Contact 3 Telephone2:	7062025839
Contact 3 Telephone3:	Not reported
Contact Name 4:	Ken Long
Contact Type 4:	Responsible Official



Map ID  
Direction  
Distance  
Elevation

MAP FINDINGS

Site

Database(s)

EDR ID Number  
EPA ID Number

**SEABOARD FARMS OF CANTON INC/POU (Continued)**

**U001474876**

Contact Email 4: ken.long@pilgrims.com  
Contact 4 Telephone1: (678)493-3150  
Contact 4 Telephone2: (404)434-7303  
Contact Name 5: Stephen James  
Contact Type 5: Submitter  
Contact Email 5: stephen.james@pilgrims.com  
Contact 5 Telephone1: 7062025839  
Contact 5 Telephone2: 972-290-3432  
Contact 5 Telephone3: Not reported

**Inventory:**

Facility Id: 4047618  
Year: 2012  
Chemical Inventory ID: Not reported  
Acute Health Risks: True  
Average Daily Amount: 43692.0  
Average Daily Amount Code: Not reported  
CB Record ID: Not reported  
Chemical Same as Last Year: Not reported  
Chronic Health Risk: True  
CAS Number: 7664417  
EHS Substance: Not reported  
Last Modified: Not reported  
Days on Site: Not reported  
Chemical Name: AMMONIA, ANHYDROUS  
Fire Hazard: True  
Gas: True  
Liquid: True  
Max Daily Amount: 43692.0  
Max Daily Amount Code: Not reported  
Max Amount in Largest Container: Not reported  
Mixture Form: False  
Sudden Release of Pressure Hazard: True  
Pure Form: True  
Reactive Hazard: True  
Solid: False  
Facility Name: Pilgrim's Pride Canton, GA Complex  
Contact Info: James Ray  
Contact Type: Emergency Contact  
Email: jim.ray@pilgrims.com  
Phone1: 404-434-0005  
Phone2: 678-493-3111  
Phone3: Not reported  
Phone4: Not reported  
Phone5: Not reported  
Hazardous 1 least hazardous/4 most hazardous: 3  
Flammable 1 least flammable/4 most flammable: 1  
Reactive 1 least reactive/4 very reactive: 0  
Any characteristic over/above H F and R category: -

**Inventory:**

Facility Id: 4047618  
Year: 2012  
Chemical Inventory ID: Not reported  
Acute Health Risks: True  
Average Daily Amount: 43692.0  
Average Daily Amount Code: Not reported  
CB Record ID: Not reported



Map ID  
Direction  
Distance  
Elevation

MAP FINDINGS

Site

Database(s)

EDR ID Number  
EPA ID Number

**SEABOARD FARMS OF CANTON INC/POU (Continued)**

**U001474876**

Chemical Same as Last Year: Not reported  
Chronic Health Risk: True  
CAS Number: 7664417  
EHS Substance: Not reported  
Last Modified: Not reported  
Days on Site: Not reported  
Chemical Name: AMMONIA, ANHYDROUS  
Fire Hazard: True  
Gas: True  
Liquid: True  
Max Daily Amount: 43692.0  
Max Daily Amount Code: Not reported  
Max Amount in Largest Container: Not reported  
Mixture Form: False  
Sudden Release of Pressure Hazard: True  
Pure Form: True  
Reactive Hazard: True  
Solid: False  
Facility Name: Pilgrim's Pride Canton, GA Complex  
Contact Info: James Ray  
Contact Type: Emergency Contact  
Email: jim.ray@pilgrims.com  
Phone1: 404-434-0005  
Phone2: 678-493-3111  
Phone3: Not reported  
Phone4: Not reported  
Phone5: Not reported  
Hazardous 1 least hazardous/4 most hazardous: 3  
Flammable 1 least flammable/4 most flammable: 1  
Reactive 1 least reactive/4 very reactive: 0  
Any characteristic over/above H F and R category: -

**Inventory:**

Facility Id: 4047618  
Year: 2012  
Chemical Inventory ID: Not reported  
Acute Health Risks: True  
Average Daily Amount: 43692.0  
Average Daily Amount Code: Not reported  
CB Record ID: Not reported  
Chemical Same as Last Year: Not reported  
Chronic Health Risk: True  
CAS Number: 7664417  
EHS Substance: Not reported  
Last Modified: Not reported  
Days on Site: Not reported  
Chemical Name: AMMONIA, ANHYDROUS  
Fire Hazard: True  
Gas: True  
Liquid: True  
Max Daily Amount: 43692.0  
Max Daily Amount Code: Not reported  
Max Amount in Largest Container: Not reported  
Mixture Form: False  
Sudden Release of Pressure Hazard: True  
Pure Form: True  
Reactive Hazard: True  
Solid: False



Map ID  
Direction  
Distance  
Elevation

MAP FINDINGS

Site

Database(s)

EDR ID Number  
EPA ID Number

**SEABOARD FARMS OF CANTON INC/POU (Continued)**

**U001474876**

Facility Name: Pilgrim's Pride Canton, GA Complex  
Contact Info: James Ray  
Contact Type: Emergency Contact  
Email: jim.ray@pilgrims.com  
Phone1: 404-434-0005  
Phone2: 678-493-3111  
Phone3: Not reported  
Phone4: Not reported  
Phone5: Not reported  
Hazardous 1 least hazardous/4 most hazardous: 3  
Flammable 1 least flammable/4 most flammable: 1  
Reactive 1 least reactive/4 very reactive: 0  
Any characteristic over/above H F and R category: -

Inventory:

Facility Id: 4047618  
Year: 2012  
Chemical Inventory ID: Not reported  
Acute Health Risks: True  
Average Daily Amount: 43692.0  
Average Daily Amount Code: Not reported  
CB Record ID: Not reported  
Chemical Same as Last Year: Not reported  
Chronic Health Risk: True  
CAS Number: 7664417  
EHS Substance: Not reported  
Last Modified: Not reported  
Days on Site: Not reported  
Chemical Name: AMMONIA, ANHYDROUS  
Fire Hazard: True  
Gas: True  
Liquid: True  
Max Daily Amount: 43692.0  
Max Daily Amount Code: Not reported  
Max Amount in Largest Container: Not reported  
Mixture Form: False  
Sudden Release of Pressure Hazard: True  
Pure Form: True  
Reactive Hazard: True  
Solid: False  
Facility Name: Pilgrim's Pride Canton, GA Complex  
Contact Info: James Ray  
Contact Type: Emergency Contact  
Email: jim.ray@pilgrims.com  
Phone1: 404-434-0005  
Phone2: 678-493-3111  
Phone3: Not reported  
Phone4: Not reported  
Phone5: Not reported  
Hazardous 1 least hazardous/4 most hazardous: 3  
Flammable 1 least flammable/4 most flammable: 1  
Reactive 1 least reactive/4 very reactive: 0  
Any characteristic over/above H F and R category: -

Inventory:

Facility Id: 4047618  
Year: 2012  
Chemical Inventory ID: Not reported



Map ID  
Direction  
Distance  
Elevation

MAP FINDINGS

Site

Database(s)

EDR ID Number  
EPA ID Number

**SEABOARD FARMS OF CANTON INC/POU (Continued)**

**U001474876**

Acute Health Risks:	True
Average Daily Amount:	43692.0
Average Daily Amount Code:	Not reported
CB Record ID:	Not reported
Chemical Same as Last Year:	Not reported
Chronic Health Risk:	True
CAS Number:	7664417
EHS Substance:	Not reported
Last Modified:	Not reported
Days on Site:	Not reported
Chemical Name:	AMMONIA, ANHYDROUS
Fire Hazard:	True
Gas:	True
Liquid:	True
Max Daily Amount:	43692.0
Max Daily Amount Code:	Not reported
Max Amount in Largest Container:	Not reported
Mixture Form:	False
Sudden Release of Pressure Hazard:	True
Pure Form:	True
Reactive Hazard:	True
Solid:	False
Facility Name:	Pilgrim's Pride Canton, GA Complex
Contact Info:	James Ray
Contact Type:	Emergency Contact
Email:	jim.ray@pilgrims.com
Phone1:	404-434-0005
Phone2:	678-493-3111
Phone3:	Not reported
Phone4:	Not reported
Phone5:	Not reported
Hazardous 1 least hazardous/4 most hazardous:	3
Flammable 1 least flammable/4 most flammable:	1
Reactive 1 least reactive/4 very reactive:	0
Any characteristic over/above H F and R category:	-

**Inventory:**

Facility Id:	4047618
Year:	2012
Chemical Inventory ID:	Not reported
Acute Health Risks:	True
Average Daily Amount:	43692.0
Average Daily Amount Code:	Not reported
CB Record ID:	Not reported
Chemical Same as Last Year:	Not reported
Chronic Health Risk:	True
CAS Number:	7664417
EHS Substance:	Not reported
Last Modified:	Not reported
Days on Site:	Not reported
Chemical Name:	AMMONIA, ANHYDROUS
Fire Hazard:	True
Gas:	True
Liquid:	True
Max Daily Amount:	43692.0
Max Daily Amount Code:	Not reported
Max Amount in Largest Container:	Not reported
Mixture Form:	False



Map ID  
Direction  
Distance  
Elevation

MAP FINDINGS

Site

Database(s)

EDR ID Number  
EPA ID Number

**SEABOARD FARMS OF CANTON INC/POU (Continued)**

**U001474876**

Sudden Release of Pressure Hazard: True  
Pure Form: True  
Reactive Hazard: True  
Solid: False  
Facility Name: Pilgrim's Pride Canton, GA Complex  
Contact Info: James Ray  
Contact Type: Emergency Contact  
Email: jim.ray@pilgrims.com  
Phone1: 404-434-0005  
Phone2: 678-493-3111  
Phone3: Not reported  
Phone4: Not reported  
Phone5: Not reported  
Hazardous 1 least hazardous/4 most hazardous: 3  
Flammable 1 least flammable/4 most flammable: 1  
Reactive 1 least reactive/4 very reactive: 0  
Any characteristic over/above H F and R category: -

**Inventory:**

Facility Id: 4047618  
Year: 2012  
Chemical Inventory ID: Not reported  
Acute Health Risks: True  
Average Daily Amount: 43692.0  
Average Daily Amount Code: Not reported  
CB Record ID: Not reported  
Chemical Same as Last Year: Not reported  
Chronic Health Risk: True  
CAS Number: 7664417  
EHS Substance: Not reported  
Last Modified: Not reported  
Days on Site: Not reported  
Chemical Name: AMMONIA, ANHYDROUS  
Fire Hazard: True  
Gas: True  
Liquid: True  
Max Daily Amount: 43692.0  
Max Daily Amount Code: Not reported  
Max Amount in Largest Container: Not reported  
Mixture Form: False  
Sudden Release of Pressure Hazard: True  
Pure Form: True  
Reactive Hazard: True  
Solid: False  
Facility Name: Pilgrim's Pride Canton, GA Complex  
Contact Info: James Ray  
Contact Type: Emergency Contact  
Email: jim.ray@pilgrims.com  
Phone1: 404-434-0005  
Phone2: 678-493-3111  
Phone3: Not reported  
Phone4: Not reported  
Phone5: Not reported  
Hazardous 1 least hazardous/4 most hazardous: 3  
Flammable 1 least flammable/4 most flammable: 1  
Reactive 1 least reactive/4 very reactive: 0  
Any characteristic over/above H F and R category: -



Map ID  
Direction  
Distance  
Elevation

MAP FINDINGS

Site

Database(s)

EDR ID Number  
EPA ID Number

SEABOARD FARMS OF CANTON INC/POU (Continued)

U001474876

Inventory:

Facility Id: 4047618  
Year: 2012  
Chemical Inventory ID: Not reported  
Acute Health Risks: True  
Average Daily Amount: 43692.0  
Average Daily Amount Code: Not reported  
CB Record ID: Not reported  
Chemical Same as Last Year: Not reported  
Chronic Health Risk: True  
CAS Number: 7664417  
EHS Substance: Not reported  
Last Modified: Not reported  
Days on Site: Not reported  
Chemical Name: AMMONIA, ANHYDROUS  
Fire Hazard: True  
Gas: True  
Liquid: True  
Max Daily Amount: 43692.0  
Max Daily Amount Code: Not reported  
Max Amount in Largest Container: Not reported  
Mixture Form: False  
Sudden Release of Pressure Hazard: True  
Pure Form: True  
Reactive Hazard: True  
Solid: False  
Facility Name: Pilgrim's Pride Canton, GA Complex  
Contact Info: James Ray  
Contact Type: Emergency Contact  
Email: jim.ray@pilgrims.com  
Phone1: 404-434-0005  
Phone2: 678-493-3111  
Phone3: Not reported  
Phone4: Not reported  
Phone5: Not reported  
Hazardous 1 least hazardous/4 most hazardous: 3  
Flammable 1 least flammable/4 most flammable: 1  
Reactive 1 least reactive/4 very reactive: 0  
Any characteristic over/above H F and R category: -

Inventory:

Facility Id: 4047618  
Year: 2012  
Chemical Inventory ID: Not reported  
Acute Health Risks: True  
Average Daily Amount: 43692.0  
Average Daily Amount Code: Not reported  
CB Record ID: Not reported  
Chemical Same as Last Year: Not reported  
Chronic Health Risk: True  
CAS Number: 7664417  
EHS Substance: Not reported  
Last Modified: Not reported  
Days on Site: Not reported  
Chemical Name: AMMONIA, ANHYDROUS  
Fire Hazard: True  
Gas: True



Map ID  
Direction  
Distance  
Elevation

MAP FINDINGS

Site

Database(s)

EDR ID Number  
EPA ID Number

**SEABOARD FARMS OF CANTON INC/POU (Continued)**

**U001474876**

Liquid: True  
Max Daily Amount: 43692.0  
Max Daily Amount Code: Not reported  
Max Amount in Largest Container: Not reported  
Mixture Form: False  
Sudden Release of Pressure Hazard: True  
Pure Form: True  
Reactive Hazard: True  
Solid: False  
Facility Name: Pilgrim's Pride Canton, GA Complex  
Contact Info: James Ray  
Contact Type: Emergency Contact  
Email: jim.ray@pilgrims.com  
Phone1: 404-434-0005  
Phone2: 678-493-3111  
Phone3: Not reported  
Phone4: Not reported  
Phone5: Not reported  
Hazardous 1 least hazardous/4 most hazardous: 3  
Flammable 1 least flammable/4 most flammable: 1  
Reactive 1 least reactive/4 very reactive: 0  
Any characteristic over/above H F and R category: -

**Inventory:**

Facility Id: 4047618  
Year: 2012  
Chemical Inventory ID: Not reported  
Acute Health Risks: True  
Average Daily Amount: 43692.0  
Average Daily Amount Code: Not reported  
CB Record ID: Not reported  
Chemical Same as Last Year: Not reported  
Chronic Health Risk: True  
CAS Number: 7664417  
EHS Substance: Not reported  
Last Modified: Not reported  
Days on Site: Not reported  
Chemical Name: AMMONIA, ANHYDROUS  
Fire Hazard: True  
Gas: True  
Liquid: True  
Max Daily Amount: 43692.0  
Max Daily Amount Code: Not reported  
Max Amount in Largest Container: Not reported  
Mixture Form: False  
Sudden Release of Pressure Hazard: True  
Pure Form: True  
Reactive Hazard: True  
Solid: False  
Facility Name: Pilgrim's Pride Canton, GA Complex  
Contact Info: James Ray  
Contact Type: Emergency Contact  
Email: jim.ray@pilgrims.com  
Phone1: 404-434-0005  
Phone2: 678-493-3111  
Phone3: Not reported  
Phone4: Not reported  
Phone5: Not reported



Map ID  
Direction  
Distance  
Elevation

MAP FINDINGS

Site

Database(s)

EDR ID Number  
EPA ID Number

**SEABOARD FARMS OF CANTON INC/POU (Continued)**

**U001474876**

Hazardous 1 least hazardous/4 most hazardous: 3  
Flammable 1 least flammable/4 most flammable: 1  
Reactive 1 least reactive/4 very reactive: 0  
Any characteristic over/above H F and R category: -

**15**  
**East**  
**1/2-1**  
**0.546 mi.**  
**2881 ft.**

**PACKAGING ATLANTA**  
**291 NORTH INDUSTRIAL WAY**  
**CANTON, GA 30115**

**GA NON-HSI S113903474**  
**N/A**

**Relative:**  
**Higher**

NON HSI:

**Actual:**  
**1094 ft.**

Name: PACKAGING ATLANTA  
Address: 291 NORTH INDUSTRIAL WAY  
City,State,Zip: CANTON, GA 30115  
Latitude: 34.19388  
Longitude: 84.497778  
Ground Water Pathway Score: 0.81  
On-Site Pathway Score: 18.76  
Report Date: 08/01/2013  
Additional Info: Not reported  
Notif ID: Not reported  
Non HSRA Unit: Not reported  
Non HSRA CO: Not reported  
HSRA CO: Not reported  
HSRA Unit: Not reported  
Date Assnd: Not reported  
Date Back: Not reported  
hsi: Not reported  
HSI#: Not reported  
Date to Director: Not reported  
Date Ltr: Not reported  
Comments: Not reported  
Pre RQSM Cleanup: Not reported  
Deferred on Site Scoring: Not reported  
Additional Data Requested: Not reported  
VRP Deferral: Not reported  
Contamination: cis-1,2-dichloroethylene

**16**  
**SSE**  
**1/2-1**  
**0.650 mi.**  
**3431 ft.**

**BEMD, INC. (FORMER)**  
**436 HIRAM WAY**  
**CANTON, GA 30115**

**GA NON-HSI S104819236**  
**N/A**

**Relative:**  
**Higher**

NON HSI:

**Actual:**  
**1134 ft.**

Name: BEMD, INC.  
Address: 436 HIRAM WAY  
City,State,Zip: CANTON, GA 30115  
Latitude: Not reported  
Longitude: Not reported  
Ground Water Pathway Score: 7.32  
On-Site Pathway Score: 14.81  
Report Date: 01/01/2000  
Additional Info: Not reported  
Notif ID: Not reported



Map ID  
Direction  
Distance  
Elevation

MAP FINDINGS

Site

Database(s)

EDR ID Number  
EPA ID Number

**BEMD, INC. (FORMER) (Continued)**

**S104819236**

Non HSRA Unit: Not reported  
Non HSRA CO: Not reported  
HSRA CO: Not reported  
HSRA Unit: Not reported  
Date Assnd: Not reported  
Date Back: Not reported  
hsi: Not reported  
HSI#: Not reported  
Date to Director: Not reported  
Date Ltr: Not reported  
Comments: Not reported  
Pre RQSM Cleanup: Not reported  
Deferred on Site Scoring: Not reported  
Additional Data Requested: Not reported  
VRP Deferral: Not reported  
Contamination: tetrachloroethene

Name: BEMD, INC. (FORMER)  
Address: 436 HIRAM WAY  
City,State,Zip: CANTON, GA 30115  
Latitude: 34.18277  
Longitude: 84.503889  
Ground Water Pathway Score: 7.30  
On-Site Pathway Score: Deferred  
Report Date: 08/18/2014  
Additional Info: Not reported  
Notif ID: Not reported  
Non HSRA Unit: Not reported  
Non HSRA CO: Not reported  
HSRA CO: Not reported  
HSRA Unit: Not reported  
Date Assnd: Not reported  
Date Back: Not reported  
hsi: Not reported  
HSI#: Not reported  
Date to Director: Not reported  
Date Ltr: Not reported  
Comments: Not reported  
Pre RQSM Cleanup: Not reported  
Deferred on Site Scoring: Not reported  
Additional Data Requested: Not reported  
VRP Deferral: Not reported  
Contamination: trichloroethylene



Count: 6 records.

ORPHAN SUMMARY

City	EDR ID	Site Name	Site Address	Zip	Database(s)
CANTON	S123437661	H & H DISPOSAL	CANTON	30114	SWF/LF
CANTON	S123437572	CANTON - RIDGE RD PH 2 (SL)	RIDGE RD 2 MI S		SWF/LF
CHEROKEE COUNTY	S109495779	CRYSTAL DEVELOPMENT CO INET LF #3	COPPER RIDGE SUBDIVISION, LOT		SWF/LF
CHEROKEE COUNTY	S109495778	CRYSTAL DEVELOPMENT CO INET LF #2	COPPER RIDGE SUBDIVISION, LOT		SWF/LF
HOLLY SPRINGS	S109113710	HICKORY ROAD EXTENTION RIGHT-OF-WA	FORMERLY 3569 HOLLY SPRINGS PK	30115	LUST
HOLLY SPRINGS	S118627644	DOWNTOWN BUILDING	2725 HOLLY SPRINGS PWKY	30115	LUST



# GOVERNMENT RECORDS SEARCHED / DATA CURRENCY TRACKING

To maintain currency of the following federal and state databases, EDR contacts the appropriate governmental agency on a monthly or quarterly basis, as required.

**Number of Days to Update:** Provides confirmation that EDR is reporting records that have been updated within 90 days from the date the government agency made the information available to the public.

## STANDARD ENVIRONMENTAL RECORDS

### ***Federal NPL site list***

#### **NPL: National Priority List**

National Priorities List (Superfund). The NPL is a subset of CERCLIS and identifies over 1,200 sites for priority cleanup under the Superfund Program. NPL sites may encompass relatively large areas. As such, EDR provides polygon coverage for over 1,000 NPL site boundaries produced by EPA's Environmental Photographic Interpretation Center (EPIC) and regional EPA offices.

Date of Government Version: 12/30/2020	Source: EPA
Date Data Arrived at EDR: 01/14/2021	Telephone: N/A
Date Made Active in Reports: 02/09/2021	Last EDR Contact: 01/14/2021
Number of Days to Update: 26	Next Scheduled EDR Contact: 04/12/2021
	Data Release Frequency: Quarterly

#### **NPL Site Boundaries**

##### **Sources:**

EPA's Environmental Photographic Interpretation Center (EPIC)  
Telephone: 202-564-7333

EPA Region 1  
Telephone 617-918-1143

EPA Region 6  
Telephone: 214-655-6659

EPA Region 3  
Telephone 215-814-5418

EPA Region 7  
Telephone: 913-551-7247

EPA Region 4  
Telephone 404-562-8033

EPA Region 8  
Telephone: 303-312-6774

EPA Region 5  
Telephone 312-886-6686

EPA Region 9  
Telephone: 415-947-4246

EPA Region 10  
Telephone 206-553-8665

#### **Proposed NPL: Proposed National Priority List Sites**

A site that has been proposed for listing on the National Priorities List through the issuance of a proposed rule in the Federal Register. EPA then accepts public comments on the site, responds to the comments, and places on the NPL those sites that continue to meet the requirements for listing.

Date of Government Version: 12/30/2020	Source: EPA
Date Data Arrived at EDR: 01/14/2021	Telephone: N/A
Date Made Active in Reports: 02/09/2021	Last EDR Contact: 01/14/2021
Number of Days to Update: 26	Next Scheduled EDR Contact: 04/12/2021
	Data Release Frequency: Quarterly

#### **NPL LIENS: Federal Superfund Liens**

Federal Superfund Liens. Under the authority granted the USEPA by CERCLA of 1980, the USEPA has the authority to file liens against real property in order to recover remedial action expenditures or when the property owner received notification of potential liability. USEPA compiles a listing of filed notices of Superfund Liens.



## GOVERNMENT RECORDS SEARCHED / DATA CURRENCY TRACKING

Date of Government Version: 10/15/1991  
Date Data Arrived at EDR: 02/02/1994  
Date Made Active in Reports: 03/30/1994  
Number of Days to Update: 56

Source: EPA  
Telephone: 202-564-4267  
Last EDR Contact: 08/15/2011  
Next Scheduled EDR Contact: 11/28/2011  
Data Release Frequency: No Update Planned

### ***Federal Delisted NPL site list***

Delisted NPL: National Priority List Deletions

The National Oil and Hazardous Substances Pollution Contingency Plan (NCP) establishes the criteria that the EPA uses to delete sites from the NPL. In accordance with 40 CFR 300.425.(e), sites may be deleted from the NPL where no further response is appropriate.

Date of Government Version: 12/30/2020  
Date Data Arrived at EDR: 01/14/2021  
Date Made Active in Reports: 02/09/2021  
Number of Days to Update: 26

Source: EPA  
Telephone: N/A  
Last EDR Contact: 01/14/2021  
Next Scheduled EDR Contact: 04/12/2021  
Data Release Frequency: Quarterly

### ***Federal CERCLIS list***

FEDERAL FACILITY: Federal Facility Site Information listing

A listing of National Priority List (NPL) and Base Realignment and Closure (BRAC) sites found in the Comprehensive Environmental Response, Compensation and Liability Information System (CERCLIS) Database where EPA Federal Facilities Restoration and Reuse Office is involved in cleanup activities.

Date of Government Version: 04/03/2019  
Date Data Arrived at EDR: 04/05/2019  
Date Made Active in Reports: 05/14/2019  
Number of Days to Update: 39

Source: Environmental Protection Agency  
Telephone: 703-603-8704  
Last EDR Contact: 12/23/2020  
Next Scheduled EDR Contact: 04/12/2021  
Data Release Frequency: Varies

SEMS: Superfund Enterprise Management System

SEMS (Superfund Enterprise Management System) tracks hazardous waste sites, potentially hazardous waste sites, and remedial activities performed in support of EPA's Superfund Program across the United States. The list was formerly known as CERCLIS, renamed to SEMS by the EPA in 2015. The list contains data on potentially hazardous waste sites that have been reported to the USEPA by states, municipalities, private companies and private persons, pursuant to Section 103 of the Comprehensive Environmental Response, Compensation, and Liability Act (CERCLA). This dataset also contains sites which are either proposed to or on the National Priorities List (NPL) and the sites which are in the screening and assessment phase for possible inclusion on the NPL.

Date of Government Version: 10/28/2020  
Date Data Arrived at EDR: 11/05/2020  
Date Made Active in Reports: 11/25/2020  
Number of Days to Update: 20

Source: EPA  
Telephone: 800-424-9346  
Last EDR Contact: 01/14/2021  
Next Scheduled EDR Contact: 04/26/2021  
Data Release Frequency: Quarterly

### ***Federal CERCLIS NFRAP site list***

SEMS-ARCHIVE: Superfund Enterprise Management System Archive



## GOVERNMENT RECORDS SEARCHED / DATA CURRENCY TRACKING

SEMS-ARCHIVE (Superfund Enterprise Management System Archive) tracks sites that have no further interest under the Federal Superfund Program based on available information. The list was formerly known as the CERCLIS-NFRAP, renamed to SEMS ARCHIVE by the EPA in 2015. EPA may perform a minimal level of assessment work at a site while it is archived if site conditions change and/or new information becomes available. Archived sites have been removed and archived from the inventory of SEMS sites. Archived status indicates that, to the best of EPA's knowledge, assessment at a site has been completed and that EPA has determined no further steps will be taken to list the site on the National Priorities List (NPL), unless information indicates this decision was not appropriate or other considerations require a recommendation for listing at a later time. The decision does not necessarily mean that there is no hazard associated with a given site; it only means that, based upon available information, the location is not judged to be potential NPL site.

Date of Government Version: 10/28/2020	Source: EPA
Date Data Arrived at EDR: 11/05/2020	Telephone: 800-424-9346
Date Made Active in Reports: 11/25/2020	Last EDR Contact: 01/14/2021
Number of Days to Update: 20	Next Scheduled EDR Contact: 04/26/2021
	Data Release Frequency: Quarterly

### ***Federal RCRA CORRACTS facilities list***

CORRACTS: Corrective Action Report

CORRACTS identifies hazardous waste handlers with RCRA corrective action activity.

Date of Government Version: 12/14/2020	Source: EPA
Date Data Arrived at EDR: 12/17/2020	Telephone: 800-424-9346
Date Made Active in Reports: 12/22/2020	Last EDR Contact: 12/17/2020
Number of Days to Update: 5	Next Scheduled EDR Contact: 04/05/2021
	Data Release Frequency: Quarterly

### ***Federal RCRA non-CORRACTS TSD facilities list***

RCRA-TSDF: RCRA - Treatment, Storage and Disposal

RCRAInfo is EPA's comprehensive information system, providing access to data supporting the Resource Conservation and Recovery Act (RCRA) of 1976 and the Hazardous and Solid Waste Amendments (HSWA) of 1984. The database includes selective information on sites which generate, transport, store, treat and/or dispose of hazardous waste as defined by the Resource Conservation and Recovery Act (RCRA). Transporters are individuals or entities that move hazardous waste from the generator offsite to a facility that can recycle, treat, store, or dispose of the waste. TSDFs treat, store, or dispose of the waste.

Date of Government Version: 12/14/2020	Source: Environmental Protection Agency
Date Data Arrived at EDR: 12/17/2020	Telephone: (404) 562-8651
Date Made Active in Reports: 12/22/2020	Last EDR Contact: 12/17/2020
Number of Days to Update: 5	Next Scheduled EDR Contact: 04/05/2021
	Data Release Frequency: Quarterly

### ***Federal RCRA generators list***

RCRA-LQG: RCRA - Large Quantity Generators

RCRAInfo is EPA's comprehensive information system, providing access to data supporting the Resource Conservation and Recovery Act (RCRA) of 1976 and the Hazardous and Solid Waste Amendments (HSWA) of 1984. The database includes selective information on sites which generate, transport, store, treat and/or dispose of hazardous waste as defined by the Resource Conservation and Recovery Act (RCRA). Large quantity generators (LQGs) generate over 1,000 kilograms (kg) of hazardous waste, or over 1 kg of acutely hazardous waste per month.

Date of Government Version: 12/14/2020	Source: Environmental Protection Agency
Date Data Arrived at EDR: 12/17/2020	Telephone: (404) 562-8651
Date Made Active in Reports: 12/22/2020	Last EDR Contact: 12/17/2020
Number of Days to Update: 5	Next Scheduled EDR Contact: 04/05/2021
	Data Release Frequency: Quarterly



## GOVERNMENT RECORDS SEARCHED / DATA CURRENCY TRACKING

### RCRA-SQG: RCRA - Small Quantity Generators

RCRAInfo is EPA's comprehensive information system, providing access to data supporting the Resource Conservation and Recovery Act (RCRA) of 1976 and the Hazardous and Solid Waste Amendments (HSWA) of 1984. The database includes selective information on sites which generate, transport, store, treat and/or dispose of hazardous waste as defined by the Resource Conservation and Recovery Act (RCRA). Small quantity generators (SQGs) generate between 100 kg and 1,000 kg of hazardous waste per month.

Date of Government Version: 12/14/2020	Source: Environmental Protection Agency
Date Data Arrived at EDR: 12/17/2020	Telephone: (404) 562-8651
Date Made Active in Reports: 12/22/2020	Last EDR Contact: 12/17/2020
Number of Days to Update: 5	Next Scheduled EDR Contact: 04/05/2021
	Data Release Frequency: Quarterly

### RCRA-VSQG: RCRA - Very Small Quantity Generators (Formerly Conditionally Exempt Small Quantity Generators)

RCRAInfo is EPA's comprehensive information system, providing access to data supporting the Resource Conservation and Recovery Act (RCRA) of 1976 and the Hazardous and Solid Waste Amendments (HSWA) of 1984. The database includes selective information on sites which generate, transport, store, treat and/or dispose of hazardous waste as defined by the Resource Conservation and Recovery Act (RCRA). Very small quantity generators (VSQGs) generate less than 100 kg of hazardous waste, or less than 1 kg of acutely hazardous waste per month.

Date of Government Version: 12/14/2020	Source: Environmental Protection Agency
Date Data Arrived at EDR: 12/17/2020	Telephone: (404) 562-8651
Date Made Active in Reports: 12/22/2020	Last EDR Contact: 12/17/2020
Number of Days to Update: 5	Next Scheduled EDR Contact: 04/05/2021
	Data Release Frequency: Quarterly

### ***Federal institutional controls / engineering controls registries***

#### LUCIS: Land Use Control Information System

LUCIS contains records of land use control information pertaining to the former Navy Base Realignment and Closure properties.

Date of Government Version: 11/11/2020	Source: Department of the Navy
Date Data Arrived at EDR: 11/17/2020	Telephone: 843-820-7326
Date Made Active in Reports: 02/09/2021	Last EDR Contact: 02/08/2021
Number of Days to Update: 84	Next Scheduled EDR Contact: 05/24/2021
	Data Release Frequency: Varies

#### US ENG CONTROLS: Engineering Controls Sites List

A listing of sites with engineering controls in place. Engineering controls include various forms of caps, building foundations, liners, and treatment methods to create pathway elimination for regulated substances to enter environmental media or effect human health.

Date of Government Version: 10/28/2020	Source: Environmental Protection Agency
Date Data Arrived at EDR: 11/05/2020	Telephone: 703-603-0695
Date Made Active in Reports: 11/18/2020	Last EDR Contact: 11/05/2020
Number of Days to Update: 13	Next Scheduled EDR Contact: 03/08/2021
	Data Release Frequency: Varies

#### US INST CONTROLS: Institutional Controls Sites List

A listing of sites with institutional controls in place. Institutional controls include administrative measures, such as groundwater use restrictions, construction restrictions, property use restrictions, and post remediation care requirements intended to prevent exposure to contaminants remaining on site. Deed restrictions are generally required as part of the institutional controls.

Date of Government Version: 10/28/2020	Source: Environmental Protection Agency
Date Data Arrived at EDR: 11/05/2020	Telephone: 703-603-0695
Date Made Active in Reports: 11/18/2020	Last EDR Contact: 11/05/2020
Number of Days to Update: 13	Next Scheduled EDR Contact: 03/08/2021
	Data Release Frequency: Varies



# GOVERNMENT RECORDS SEARCHED / DATA CURRENCY TRACKING

## ***Federal ERNS list***

ERNS: Emergency Response Notification System

Emergency Response Notification System. ERNS records and stores information on reported releases of oil and hazardous substances.

Date of Government Version: 12/14/2020  
Date Data Arrived at EDR: 12/15/2020  
Date Made Active in Reports: 12/22/2020  
Number of Days to Update: 7

Source: National Response Center, United States Coast Guard  
Telephone: 202-267-2180  
Last EDR Contact: 12/15/2020  
Next Scheduled EDR Contact: 04/05/2021  
Data Release Frequency: Quarterly

## ***State- and tribal - equivalent CERCLIS***

SHWS: Hazardous Site Inventory

State Hazardous Waste Sites. State hazardous waste site records are the states' equivalent to CERCLIS. These sites may or may not already be listed on the federal CERCLIS list. Priority sites planned for cleanup using state funds (state equivalent of Superfund) are identified along with sites where cleanup will be paid for by potentially responsible parties. Available information varies by state.

Date of Government Version: 07/01/2020  
Date Data Arrived at EDR: 07/08/2020  
Date Made Active in Reports: 09/24/2020  
Number of Days to Update: 78

Source: Department of Environmental Protection  
Telephone: 404-657-8600  
Last EDR Contact: 12/15/2020  
Next Scheduled EDR Contact: 04/05/2021  
Data Release Frequency: Annually

NON HSI: Non-Hazardous Site Inventory

This list was obtained by EDR in 1998 and contains property listings that have reported contamination of soil or groundwater under the Georgia Hazardous Site Response Act (HSRA). These sites were not placed on the Georgia Priority list (Hazardous Site Inventory or HSI) because their hazard evaluation scores did not exceed the threshold levels established for sites posing an imminent threat to health or the environment. Disclaimer provided by Rindt-McDuff Associates - the database information has been obtained from publicly available sources produced by other entities. While reasonable steps have been taken to insure the accuracy of the data, RMA does not guarantee the accuracy of the data. No claim is made for the actual existence of pollution at any site. This data does not constitute a legal opinion.

Date of Government Version: 01/06/2021  
Date Data Arrived at EDR: 01/20/2021  
Date Made Active in Reports: 02/01/2021  
Number of Days to Update: 12

Source: Rindt-McDuff Associates, Inc.  
Telephone: N/A  
Last EDR Contact: 01/19/2021  
Next Scheduled EDR Contact: 04/19/2021  
Data Release Frequency: Annually

## ***State and tribal landfill and/or solid waste disposal site lists***

SWF/LF: Solid Waste Disposal Facilities

Solid Waste Facilities/Landfill Sites. SWF/LF type records typically contain an inventory of solid waste disposal facilities or landfills in a particular state. Depending on the state, these may be active or inactive facilities or open dumps that failed to meet RCRA Subtitle D Section 4004 criteria for solid waste landfills or disposal sites.

Date of Government Version: 10/11/2018  
Date Data Arrived at EDR: 01/10/2019  
Date Made Active in Reports: 04/10/2019  
Number of Days to Update: 90

Source: Department of Natural Resources  
Telephone: 404-362-2696  
Source: Center for GIS, Georgia Institute of Technology  
Telephone: 404-385-0900  
Last EDR Contact: 01/29/2021  
Next Scheduled EDR Contact: 05/10/2021  
Data Release Frequency: Semi-Annually

## ***State and tribal leaking storage tank lists***



## GOVERNMENT RECORDS SEARCHED / DATA CURRENCY TRACKING

### LUST: List of Leaking Underground Storage Tanks

Leaking Underground Storage Tank Incident Reports. LUST records contain an inventory of reported leaking underground storage tank incidents. Not all states maintain these records, and the information stored varies by state.

Date of Government Version: 07/02/2020	Source: Environmental Protection Division
Date Data Arrived at EDR: 09/09/2020	Telephone: 404-362-2687
Date Made Active in Reports: 12/01/2020	Last EDR Contact: 12/08/2020
Number of Days to Update: 83	Next Scheduled EDR Contact: 03/22/2021
	Data Release Frequency: Quarterly

### INDIAN LUST R10: Leaking Underground Storage Tanks on Indian Land

LUSTs on Indian land in Alaska, Idaho, Oregon and Washington.

Date of Government Version: 04/14/2020	Source: EPA Region 10
Date Data Arrived at EDR: 05/20/2020	Telephone: 206-553-2857
Date Made Active in Reports: 08/12/2020	Last EDR Contact: 12/16/2020
Number of Days to Update: 84	Next Scheduled EDR Contact: 05/03/2021
	Data Release Frequency: Varies

### INDIAN LUST R1: Leaking Underground Storage Tanks on Indian Land

A listing of leaking underground storage tank locations on Indian Land.

Date of Government Version: 04/29/2020	Source: EPA Region 1
Date Data Arrived at EDR: 05/20/2020	Telephone: 617-918-1313
Date Made Active in Reports: 08/12/2020	Last EDR Contact: 12/16/2020
Number of Days to Update: 84	Next Scheduled EDR Contact: 05/03/2021
	Data Release Frequency: Varies

### INDIAN LUST R4: Leaking Underground Storage Tanks on Indian Land

LUSTs on Indian land in Florida, Mississippi and North Carolina.

Date of Government Version: 04/14/2020	Source: EPA Region 4
Date Data Arrived at EDR: 05/26/2020	Telephone: 404-562-8677
Date Made Active in Reports: 08/12/2020	Last EDR Contact: 12/16/2020
Number of Days to Update: 78	Next Scheduled EDR Contact: 05/03/2021
	Data Release Frequency: Varies

### INDIAN LUST R5: Leaking Underground Storage Tanks on Indian Land

Leaking underground storage tanks located on Indian Land in Michigan, Minnesota and Wisconsin.

Date of Government Version: 04/14/2020	Source: EPA, Region 5
Date Data Arrived at EDR: 05/20/2020	Telephone: 312-886-7439
Date Made Active in Reports: 08/12/2020	Last EDR Contact: 12/16/2020
Number of Days to Update: 84	Next Scheduled EDR Contact: 05/03/2021
	Data Release Frequency: Varies

### INDIAN LUST R9: Leaking Underground Storage Tanks on Indian Land

LUSTs on Indian land in Arizona, California, New Mexico and Nevada

Date of Government Version: 04/08/2020	Source: Environmental Protection Agency
Date Data Arrived at EDR: 05/20/2020	Telephone: 415-972-3372
Date Made Active in Reports: 08/12/2020	Last EDR Contact: 12/16/2020
Number of Days to Update: 84	Next Scheduled EDR Contact: 05/03/2021
	Data Release Frequency: Varies

### INDIAN LUST R8: Leaking Underground Storage Tanks on Indian Land

LUSTs on Indian land in Colorado, Montana, North Dakota, South Dakota, Utah and Wyoming.

Date of Government Version: 04/14/2020	Source: EPA Region 8
Date Data Arrived at EDR: 05/20/2020	Telephone: 303-312-6271
Date Made Active in Reports: 08/12/2020	Last EDR Contact: 12/16/2020
Number of Days to Update: 84	Next Scheduled EDR Contact: 05/03/2021
	Data Release Frequency: Varies



## GOVERNMENT RECORDS SEARCHED / DATA CURRENCY TRACKING

### INDIAN LUST R7: Leaking Underground Storage Tanks on Indian Land LUSTs on Indian land in Iowa, Kansas, and Nebraska

Date of Government Version: 04/15/2020	Source: EPA Region 7
Date Data Arrived at EDR: 05/20/2020	Telephone: 913-551-7003
Date Made Active in Reports: 08/12/2020	Last EDR Contact: 12/16/2020
Number of Days to Update: 84	Next Scheduled EDR Contact: 05/03/2021
	Data Release Frequency: Varies

### INDIAN LUST R6: Leaking Underground Storage Tanks on Indian Land LUSTs on Indian land in New Mexico and Oklahoma.

Date of Government Version: 04/08/2020	Source: EPA Region 6
Date Data Arrived at EDR: 05/20/2020	Telephone: 214-665-6597
Date Made Active in Reports: 08/12/2020	Last EDR Contact: 12/16/2020
Number of Days to Update: 84	Next Scheduled EDR Contact: 05/03/2021
	Data Release Frequency: Varies

### **State and tribal registered storage tank lists**

#### FEMA UST: Underground Storage Tank Listing A listing of all FEMA owned underground storage tanks.

Date of Government Version: 07/21/2020	Source: FEMA
Date Data Arrived at EDR: 09/03/2020	Telephone: 202-646-5797
Date Made Active in Reports: 11/25/2020	Last EDR Contact: 01/04/2021
Number of Days to Update: 83	Next Scheduled EDR Contact: 04/19/2021
	Data Release Frequency: Varies

#### UST: Underground Storage Tank Database Registered Underground Storage Tanks. UST's are regulated under Subtitle I of the Resource Conservation and Recovery Act (RCRA) and must be registered with the state department responsible for administering the UST program. Available information varies by state program.

Date of Government Version: 07/02/2020	Source: Environmental Protection Division
Date Data Arrived at EDR: 09/09/2020	Telephone: 404-362-2687
Date Made Active in Reports: 12/03/2020	Last EDR Contact: 12/08/2020
Number of Days to Update: 85	Next Scheduled EDR Contact: 03/22/2021
	Data Release Frequency: Annually

#### AST: Above Ground Storage Tanks A listing of LP gas tank site locations.

Date of Government Version: 05/13/2020	Source: Office of Insurance & Safety Fire Commissioner
Date Data Arrived at EDR: 05/14/2020	Telephone: 404-656-5875
Date Made Active in Reports: 08/06/2020	Last EDR Contact: 02/04/2021
Number of Days to Update: 84	Next Scheduled EDR Contact: 05/31/2021
	Data Release Frequency: No Update Planned

#### INDIAN UST R7: Underground Storage Tanks on Indian Land The Indian Underground Storage Tank (UST) database provides information about underground storage tanks on Indian land in EPA Region 7 (Iowa, Kansas, Missouri, Nebraska, and 9 Tribal Nations).

Date of Government Version: 04/03/2020	Source: EPA Region 7
Date Data Arrived at EDR: 05/20/2020	Telephone: 913-551-7003
Date Made Active in Reports: 08/12/2020	Last EDR Contact: 12/16/2020
Number of Days to Update: 84	Next Scheduled EDR Contact: 05/03/2021
	Data Release Frequency: Varies



## GOVERNMENT RECORDS SEARCHED / DATA CURRENCY TRACKING

### INDIAN UST R5: Underground Storage Tanks on Indian Land

The Indian Underground Storage Tank (UST) database provides information about underground storage tanks on Indian land in EPA Region 5 (Michigan, Minnesota and Wisconsin and Tribal Nations).

Date of Government Version: 04/14/2020	Source: EPA Region 5
Date Data Arrived at EDR: 05/20/2020	Telephone: 312-886-6136
Date Made Active in Reports: 08/12/2020	Last EDR Contact: 12/16/2020
Number of Days to Update: 84	Next Scheduled EDR Contact: 05/03/2021
	Data Release Frequency: Varies

### INDIAN UST R1: Underground Storage Tanks on Indian Land

The Indian Underground Storage Tank (UST) database provides information about underground storage tanks on Indian land in EPA Region 1 (Connecticut, Maine, Massachusetts, New Hampshire, Rhode Island, Vermont and ten Tribal Nations).

Date of Government Version: 04/29/2020	Source: EPA, Region 1
Date Data Arrived at EDR: 05/20/2020	Telephone: 617-918-1313
Date Made Active in Reports: 08/12/2020	Last EDR Contact: 12/16/2020
Number of Days to Update: 84	Next Scheduled EDR Contact: 05/03/2021
	Data Release Frequency: Varies

### INDIAN UST R4: Underground Storage Tanks on Indian Land

The Indian Underground Storage Tank (UST) database provides information about underground storage tanks on Indian land in EPA Region 4 (Alabama, Florida, Georgia, Kentucky, Mississippi, North Carolina, South Carolina, Tennessee and Tribal Nations)

Date of Government Version: 04/14/2020	Source: EPA Region 4
Date Data Arrived at EDR: 05/26/2020	Telephone: 404-562-9424
Date Made Active in Reports: 08/12/2020	Last EDR Contact: 12/16/2020
Number of Days to Update: 78	Next Scheduled EDR Contact: 05/03/2021
	Data Release Frequency: Varies

### INDIAN UST R9: Underground Storage Tanks on Indian Land

The Indian Underground Storage Tank (UST) database provides information about underground storage tanks on Indian land in EPA Region 9 (Arizona, California, Hawaii, Nevada, the Pacific Islands, and Tribal Nations).

Date of Government Version: 04/08/2020	Source: EPA Region 9
Date Data Arrived at EDR: 05/20/2020	Telephone: 415-972-3368
Date Made Active in Reports: 08/12/2020	Last EDR Contact: 12/16/2020
Number of Days to Update: 84	Next Scheduled EDR Contact: 05/03/2021
	Data Release Frequency: Varies

### INDIAN UST R10: Underground Storage Tanks on Indian Land

The Indian Underground Storage Tank (UST) database provides information about underground storage tanks on Indian land in EPA Region 10 (Alaska, Idaho, Oregon, Washington, and Tribal Nations).

Date of Government Version: 04/14/2020	Source: EPA Region 10
Date Data Arrived at EDR: 05/20/2020	Telephone: 206-553-2857
Date Made Active in Reports: 08/12/2020	Last EDR Contact: 12/15/2020
Number of Days to Update: 84	Next Scheduled EDR Contact: 05/03/2021
	Data Release Frequency: Varies

### INDIAN UST R8: Underground Storage Tanks on Indian Land

The Indian Underground Storage Tank (UST) database provides information about underground storage tanks on Indian land in EPA Region 8 (Colorado, Montana, North Dakota, South Dakota, Utah, Wyoming and 27 Tribal Nations).

Date of Government Version: 04/14/2020	Source: EPA Region 8
Date Data Arrived at EDR: 05/20/2020	Telephone: 303-312-6137
Date Made Active in Reports: 08/13/2020	Last EDR Contact: 12/16/2020
Number of Days to Update: 85	Next Scheduled EDR Contact: 05/03/2021
	Data Release Frequency: Varies



## GOVERNMENT RECORDS SEARCHED / DATA CURRENCY TRACKING

### INDIAN UST R6: Underground Storage Tanks on Indian Land

The Indian Underground Storage Tank (UST) database provides information about underground storage tanks on Indian land in EPA Region 6 (Louisiana, Arkansas, Oklahoma, New Mexico, Texas and 65 Tribes).

Date of Government Version: 04/08/2020	Source: EPA Region 6
Date Data Arrived at EDR: 05/20/2020	Telephone: 214-665-7591
Date Made Active in Reports: 08/12/2020	Last EDR Contact: 12/16/2020
Number of Days to Update: 84	Next Scheduled EDR Contact: 05/03/2021
	Data Release Frequency: Varies

### *State and tribal institutional control / engineering control registries*

#### INST CONTROL: Public Record List

Sites on the Public Record Listing that have institutional controls or limitations on use are sites with Risk Reduction Standards of 3, 4, and 5.

Date of Government Version: 11/02/2020	Source: Department of Natural Resources
Date Data Arrived at EDR: 11/03/2020	Telephone: 404-657-8600
Date Made Active in Reports: 01/21/2021	Last EDR Contact: 02/02/2021
Number of Days to Update: 79	Next Scheduled EDR Contact: 05/17/2021
	Data Release Frequency: Varies

#### AUL: Uniform Environmental Covenants

A list of environmental covenants

Date of Government Version: 11/02/2020	Source: Department of Natural Resources
Date Data Arrived at EDR: 11/03/2020	Telephone: 404-657-8600
Date Made Active in Reports: 01/21/2021	Last EDR Contact: 02/02/2021
Number of Days to Update: 79	Next Scheduled EDR Contact: 05/17/2021
	Data Release Frequency: Varies

### *State and tribal voluntary cleanup sites*

#### INDIAN VCP R7: Voluntary Cleanup Priority Listing

A listing of voluntary cleanup priority sites located on Indian Land located in Region 7.

Date of Government Version: 03/20/2008	Source: EPA, Region 7
Date Data Arrived at EDR: 04/22/2008	Telephone: 913-551-7365
Date Made Active in Reports: 05/19/2008	Last EDR Contact: 04/20/2009
Number of Days to Update: 27	Next Scheduled EDR Contact: 07/20/2009
	Data Release Frequency: Varies

#### INDIAN VCP R1: Voluntary Cleanup Priority Listing

A listing of voluntary cleanup priority sites located on Indian Land located in Region 1.

Date of Government Version: 07/27/2015	Source: EPA, Region 1
Date Data Arrived at EDR: 09/29/2015	Telephone: 617-918-1102
Date Made Active in Reports: 02/18/2016	Last EDR Contact: 12/15/2020
Number of Days to Update: 142	Next Scheduled EDR Contact: 04/05/2021
	Data Release Frequency: Varies

#### VCP: Voluntary Cleanup Program site

Georgia's Voluntary Remediation Program Act was created to encourage voluntary investigation and remediation of contaminated properties.

Date of Government Version: 06/26/2019	Source: DNR
Date Data Arrived at EDR: 08/27/2019	Telephone: 404-657-8600
Date Made Active in Reports: 10/28/2019	Last EDR Contact: 11/16/2020
Number of Days to Update: 62	Next Scheduled EDR Contact: 03/08/2021
	Data Release Frequency: Varies



# GOVERNMENT RECORDS SEARCHED / DATA CURRENCY TRACKING

## ***State and tribal Brownfields sites***

### **BROWNFIELDS: Brownfields Public Record List**

The Brownfields Public Record lists properties where response actions under the Georgia Hazardous Site Reuse and Redevelopment Act are planned, ongoing or completed.

Date of Government Version: 11/02/2020  
Date Data Arrived at EDR: 11/03/2020  
Date Made Active in Reports: 01/21/2021  
Number of Days to Update: 79

Source: Department of Natural Resources  
Telephone: 404-657-8600  
Last EDR Contact: 02/02/2021  
Next Scheduled EDR Contact: 05/17/2021  
Data Release Frequency: Varies

## **ADDITIONAL ENVIRONMENTAL RECORDS**

### ***Local Brownfield lists***

#### **US BROWNFIELDS: A Listing of Brownfields Sites**

Brownfields are real property, the expansion, redevelopment, or reuse of which may be complicated by the presence or potential presence of a hazardous substance, pollutant, or contaminant. Cleaning up and reinvesting in these properties takes development pressures off of undeveloped, open land, and both improves and protects the environment. Assessment, Cleanup and Redevelopment Exchange System (ACRES) stores information reported by EPA Brownfields grant recipients on brownfields properties assessed or cleaned up with grant funding as well as information on Targeted Brownfields Assessments performed by EPA Regions. A listing of ACRES Brownfield sites is obtained from Cleanups in My Community. Cleanups in My Community provides information on Brownfields properties for which information is reported back to EPA, as well as areas served by Brownfields grant programs.

Date of Government Version: 09/14/2020  
Date Data Arrived at EDR: 09/15/2020  
Date Made Active in Reports: 12/10/2020  
Number of Days to Update: 86

Source: Environmental Protection Agency  
Telephone: 202-566-2777  
Last EDR Contact: 12/11/2020  
Next Scheduled EDR Contact: 03/29/2021  
Data Release Frequency: Semi-Annually

### ***Local Lists of Landfill / Solid Waste Disposal Sites***

#### **HIST LF: Historical Landfills**

Landfills that were closed many years ago.

Date of Government Version: 01/15/2003  
Date Data Arrived at EDR: 01/20/2004  
Date Made Active in Reports: 02/06/2004  
Number of Days to Update: 17

Source: Department of Natural Resources  
Telephone: 404-362-2696  
Last EDR Contact: 01/20/2004  
Next Scheduled EDR Contact: N/A  
Data Release Frequency: Varies

#### **SWRCY: Recycling Center Listing**

A listing of recycling facility locations.

Date of Government Version: 09/21/2020  
Date Data Arrived at EDR: 09/22/2020  
Date Made Active in Reports: 12/11/2020  
Number of Days to Update: 80

Source: Department of Community Affairs  
Telephone: 404-679-1598  
Last EDR Contact: 12/17/2020  
Next Scheduled EDR Contact: 04/05/2021  
Data Release Frequency: Varies

#### **INDIAN ODI: Report on the Status of Open Dumps on Indian Lands**

Location of open dumps on Indian land.

Date of Government Version: 12/31/1998  
Date Data Arrived at EDR: 12/03/2007  
Date Made Active in Reports: 01/24/2008  
Number of Days to Update: 52

Source: Environmental Protection Agency  
Telephone: 703-308-8245  
Last EDR Contact: 01/25/2021  
Next Scheduled EDR Contact: 05/10/2021  
Data Release Frequency: Varies



## GOVERNMENT RECORDS SEARCHED / DATA CURRENCY TRACKING

### ODI: Open Dump Inventory

An open dump is defined as a disposal facility that does not comply with one or more of the Part 257 or Part 258 Subtitle D Criteria.

Date of Government Version: 06/30/1985  
Date Data Arrived at EDR: 08/09/2004  
Date Made Active in Reports: 09/17/2004  
Number of Days to Update: 39

Source: Environmental Protection Agency  
Telephone: 800-424-9346  
Last EDR Contact: 06/09/2004  
Next Scheduled EDR Contact: N/A  
Data Release Frequency: No Update Planned

### DEBRIS REGION 9: Torres Martinez Reservation Illegal Dump Site Locations

A listing of illegal dump sites location on the Torres Martinez Indian Reservation located in eastern Riverside County and northern Imperial County, California.

Date of Government Version: 01/12/2009  
Date Data Arrived at EDR: 05/07/2009  
Date Made Active in Reports: 09/21/2009  
Number of Days to Update: 137

Source: EPA, Region 9  
Telephone: 415-947-4219  
Last EDR Contact: 01/19/2021  
Next Scheduled EDR Contact: 05/03/2021  
Data Release Frequency: No Update Planned

### IHS OPEN DUMPS: Open Dumps on Indian Land

A listing of all open dumps located on Indian Land in the United States.

Date of Government Version: 04/01/2014  
Date Data Arrived at EDR: 08/06/2014  
Date Made Active in Reports: 01/29/2015  
Number of Days to Update: 176

Source: Department of Health & Human Services, Indian Health Service  
Telephone: 301-443-1452  
Last EDR Contact: 01/29/2021  
Next Scheduled EDR Contact: 05/10/2021  
Data Release Frequency: Varies

### **Local Lists of Hazardous waste / Contaminated Sites**

#### US HIST CDL: National Clandestine Laboratory Register

A listing of clandestine drug lab locations that have been removed from the DEAs National Clandestine Laboratory Register.

Date of Government Version: 03/18/2020  
Date Data Arrived at EDR: 03/19/2020  
Date Made Active in Reports: 06/09/2020  
Number of Days to Update: 82

Source: Drug Enforcement Administration  
Telephone: 202-307-1000  
Last EDR Contact: 11/16/2020  
Next Scheduled EDR Contact: 03/08/2021  
Data Release Frequency: No Update Planned

#### CDL: Clandestine Drug Labs

A listing of clandestine drug lab site locations in the state.

Date of Government Version: 06/02/2016  
Date Data Arrived at EDR: 06/13/2016  
Date Made Active in Reports: 08/15/2016  
Number of Days to Update: 63

Source: Georgia Bureau of Investigation  
Telephone: 404-244-2639  
Last EDR Contact: 02/08/2021  
Next Scheduled EDR Contact: 05/24/2021  
Data Release Frequency: Varies

#### DEL SHWS: Delisted Hazardous Site Inventory Listing

A listing of sites delisted from the Hazardous Site Inventory.

Date of Government Version: 07/01/2020  
Date Data Arrived at EDR: 07/08/2020  
Date Made Active in Reports: 09/24/2020  
Number of Days to Update: 78

Source: Department of Natural Resources  
Telephone: 404-657-8636  
Last EDR Contact: 12/15/2020  
Next Scheduled EDR Contact: 04/05/2021  
Data Release Frequency: Annually



## GOVERNMENT RECORDS SEARCHED / DATA CURRENCY TRACKING

### US CDL: Clandestine Drug Labs

A listing of clandestine drug lab locations. The U.S. Department of Justice ("the Department") provides this web site as a public service. It contains addresses of some locations where law enforcement agencies reported they found chemicals or other items that indicated the presence of either clandestine drug laboratories or dumpsites. In most cases, the source of the entries is not the Department, and the Department has not verified the entry and does not guarantee its accuracy. Members of the public must verify the accuracy of all entries by, for example, contacting local law enforcement and local health departments.

Date of Government Version: 03/18/2020	Source: Drug Enforcement Administration
Date Data Arrived at EDR: 03/19/2020	Telephone: 202-307-1000
Date Made Active in Reports: 06/09/2020	Last EDR Contact: 11/16/2020
Number of Days to Update: 82	Next Scheduled EDR Contact: 03/08/2021
	Data Release Frequency: Quarterly

### Local Land Records

#### LIENS 2: CERCLA Lien Information

A Federal CERCLA ("Superfund") lien can exist by operation of law at any site or property at which EPA has spent Superfund monies. These monies are spent to investigate and address releases and threatened releases of contamination. CERCLIS provides information as to the identity of these sites and properties.

Date of Government Version: 10/28/2020	Source: Environmental Protection Agency
Date Data Arrived at EDR: 11/05/2020	Telephone: 202-564-6023
Date Made Active in Reports: 11/25/2020	Last EDR Contact: 01/14/2021
Number of Days to Update: 20	Next Scheduled EDR Contact: 04/12/2021
	Data Release Frequency: Semi-Annually

### Records of Emergency Release Reports

#### HMIRS: Hazardous Materials Information Reporting System

Hazardous Materials Incident Report System. HMIRS contains hazardous material spill incidents reported to DOT.

Date of Government Version: 09/20/2020	Source: U.S. Department of Transportation
Date Data Arrived at EDR: 09/22/2020	Telephone: 202-366-4555
Date Made Active in Reports: 12/14/2020	Last EDR Contact: 12/17/2020
Number of Days to Update: 83	Next Scheduled EDR Contact: 04/05/2021
	Data Release Frequency: Quarterly

#### SPILLS: Spills Information

Oil or Hazardous Material Spills or Releases.

Date of Government Version: 12/17/2020	Source: Department of Natural Resources
Date Data Arrived at EDR: 12/18/2020	Telephone: 770-387-4900
Date Made Active in Reports: 12/31/2020	Last EDR Contact: 12/15/2020
Number of Days to Update: 13	Next Scheduled EDR Contact: 04/05/2021
	Data Release Frequency: Quarterly

#### SPILLS 90: SPILLS90 data from FirstSearch

Spills 90 includes those spill and release records available exclusively from FirstSearch databases. Typically, they may include chemical, oil and/or hazardous substance spills recorded after 1990. Duplicate records that are already included in EDR incident and release records are not included in Spills 90.

Date of Government Version: 10/04/2012	Source: FirstSearch
Date Data Arrived at EDR: 01/03/2013	Telephone: N/A
Date Made Active in Reports: 02/11/2013	Last EDR Contact: 01/03/2013
Number of Days to Update: 39	Next Scheduled EDR Contact: N/A
	Data Release Frequency: No Update Planned

### Other Ascertainable Records



## GOVERNMENT RECORDS SEARCHED / DATA CURRENCY TRACKING

### RCRA NonGen / NLR: RCRA - Non Generators / No Longer Regulated

RCRAInfo is EPA's comprehensive information system, providing access to data supporting the Resource Conservation and Recovery Act (RCRA) of 1976 and the Hazardous and Solid Waste Amendments (HSWA) of 1984. The database includes selective information on sites which generate, transport, store, treat and/or dispose of hazardous waste as defined by the Resource Conservation and Recovery Act (RCRA). Non-Generators do not presently generate hazardous waste.

Date of Government Version: 12/14/2020	Source: Environmental Protection Agency
Date Data Arrived at EDR: 12/17/2020	Telephone: (404) 562-8651
Date Made Active in Reports: 12/22/2020	Last EDR Contact: 12/17/2020
Number of Days to Update: 5	Next Scheduled EDR Contact: 04/05/2021
	Data Release Frequency: Quarterly

### FUDS: Formerly Used Defense Sites

The listing includes locations of Formerly Used Defense Sites properties where the US Army Corps of Engineers is actively working or will take necessary cleanup actions.

Date of Government Version: 09/29/2020	Source: U.S. Army Corps of Engineers
Date Data Arrived at EDR: 11/17/2020	Telephone: 202-528-4285
Date Made Active in Reports: 01/25/2021	Last EDR Contact: 11/17/2020
Number of Days to Update: 69	Next Scheduled EDR Contact: 03/01/2021
	Data Release Frequency: Varies

### DOD: Department of Defense Sites

This data set consists of federally owned or administered lands, administered by the Department of Defense, that have any area equal to or greater than 640 acres of the United States, Puerto Rico, and the U.S. Virgin Islands.

Date of Government Version: 12/31/2005	Source: USGS
Date Data Arrived at EDR: 11/10/2006	Telephone: 888-275-8747
Date Made Active in Reports: 01/11/2007	Last EDR Contact: 01/15/2021
Number of Days to Update: 62	Next Scheduled EDR Contact: 04/26/2021
	Data Release Frequency: Semi-Annually

### FEDLAND: Federal and Indian Lands

Federally and Indian administrated lands of the United States. Lands included are administrated by: Army Corps of Engineers, Bureau of Reclamation, National Wild and Scenic River, National Wildlife Refuge, Public Domain Land, Wilderness, Wilderness Study Area, Wildlife Management Area, Bureau of Indian Affairs, Bureau of Land Management, Department of Justice, Forest Service, Fish and Wildlife Service, National Park Service.

Date of Government Version: 04/02/2018	Source: U.S. Geological Survey
Date Data Arrived at EDR: 04/11/2018	Telephone: 888-275-8747
Date Made Active in Reports: 11/06/2019	Last EDR Contact: 01/07/2021
Number of Days to Update: 574	Next Scheduled EDR Contact: 04/19/2021
	Data Release Frequency: N/A

### SCRD DRYCLEANERS: State Coalition for Remediation of Drycleaners Listing

The State Coalition for Remediation of Drycleaners was established in 1998, with support from the U.S. EPA Office of Superfund Remediation and Technology Innovation. It is comprised of representatives of states with established drycleaner remediation programs. Currently the member states are Alabama, Connecticut, Florida, Illinois, Kansas, Minnesota, Missouri, North Carolina, Oregon, South Carolina, Tennessee, Texas, and Wisconsin.

Date of Government Version: 01/01/2017	Source: Environmental Protection Agency
Date Data Arrived at EDR: 02/03/2017	Telephone: 615-532-8599
Date Made Active in Reports: 04/07/2017	Last EDR Contact: 02/09/2021
Number of Days to Update: 63	Next Scheduled EDR Contact: 05/24/2021
	Data Release Frequency: Varies

### US FIN ASSUR: Financial Assurance Information

All owners and operators of facilities that treat, store, or dispose of hazardous waste are required to provide proof that they will have sufficient funds to pay for the clean up, closure, and post-closure care of their facilities.



## GOVERNMENT RECORDS SEARCHED / DATA CURRENCY TRACKING

Date of Government Version: 09/21/2020  
Date Data Arrived at EDR: 09/22/2020  
Date Made Active in Reports: 12/14/2020  
Number of Days to Update: 83

Source: Environmental Protection Agency  
Telephone: 202-566-1917  
Last EDR Contact: 12/17/2020  
Next Scheduled EDR Contact: 04/05/2021  
Data Release Frequency: Quarterly

### EPA WATCH LIST: EPA WATCH LIST

EPA maintains a "Watch List" to facilitate dialogue between EPA, state and local environmental agencies on enforcement matters relating to facilities with alleged violations identified as either significant or high priority. Being on the Watch List does not mean that the facility has actually violated the law only that an investigation by EPA or a state or local environmental agency has led those organizations to allege that an unproven violation has in fact occurred. Being on the Watch List does not represent a higher level of concern regarding the alleged violations that were detected, but instead indicates cases requiring additional dialogue between EPA, state and local agencies - primarily because of the length of time the alleged violation has gone unaddressed or unresolved.

Date of Government Version: 08/30/2013  
Date Data Arrived at EDR: 03/21/2014  
Date Made Active in Reports: 06/17/2014  
Number of Days to Update: 88

Source: Environmental Protection Agency  
Telephone: 617-520-3000  
Last EDR Contact: 02/02/2021  
Next Scheduled EDR Contact: 05/17/2021  
Data Release Frequency: Quarterly

### 2020 COR ACTION: 2020 Corrective Action Program List

The EPA has set ambitious goals for the RCRA Corrective Action program by creating the 2020 Corrective Action Universe. This RCRA cleanup baseline includes facilities expected to need corrective action. The 2020 universe contains a wide variety of sites. Some properties are heavily contaminated while others were contaminated but have since been cleaned up. Still others have not been fully investigated yet, and may require little or no remediation. Inclusion in the 2020 Universe does not necessarily imply failure on the part of a facility to meet its RCRA obligations.

Date of Government Version: 09/30/2017  
Date Data Arrived at EDR: 05/08/2018  
Date Made Active in Reports: 07/20/2018  
Number of Days to Update: 73

Source: Environmental Protection Agency  
Telephone: 703-308-4044  
Last EDR Contact: 02/05/2021  
Next Scheduled EDR Contact: 05/17/2021  
Data Release Frequency: Varies

### TSCA: Toxic Substances Control Act

Toxic Substances Control Act. TSCA identifies manufacturers and importers of chemical substances included on the TSCA Chemical Substance Inventory list. It includes data on the production volume of these substances by plant site.

Date of Government Version: 12/31/2016  
Date Data Arrived at EDR: 06/17/2020  
Date Made Active in Reports: 09/10/2020  
Number of Days to Update: 85

Source: EPA  
Telephone: 202-260-5521  
Last EDR Contact: 12/18/2020  
Next Scheduled EDR Contact: 03/29/2021  
Data Release Frequency: Every 4 Years

### TRIS: Toxic Chemical Release Inventory System

Toxic Release Inventory System. TRIS identifies facilities which release toxic chemicals to the air, water and land in reportable quantities under SARA Title III Section 313.

Date of Government Version: 12/31/2018  
Date Data Arrived at EDR: 08/14/2020  
Date Made Active in Reports: 11/04/2020  
Number of Days to Update: 82

Source: EPA  
Telephone: 202-566-0250  
Last EDR Contact: 02/02/2021  
Next Scheduled EDR Contact: 03/01/2021  
Data Release Frequency: Annually

### SSTS: Section 7 Tracking Systems

Section 7 of the Federal Insecticide, Fungicide and Rodenticide Act, as amended (92 Stat. 829) requires all registered pesticide-producing establishments to submit a report to the Environmental Protection Agency by March 1st each year. Each establishment must report the types and amounts of pesticides, active ingredients and devices being produced, and those having been produced and sold or distributed in the past year.



## GOVERNMENT RECORDS SEARCHED / DATA CURRENCY TRACKING

Date of Government Version: 10/19/2020  
Date Data Arrived at EDR: 10/19/2020  
Date Made Active in Reports: 01/04/2021  
Number of Days to Update: 77

Source: EPA  
Telephone: 202-564-4203  
Last EDR Contact: 01/21/2021  
Next Scheduled EDR Contact: 05/03/2021  
Data Release Frequency: Annually

### ROD: Records Of Decision

Record of Decision. ROD documents mandate a permanent remedy at an NPL (Superfund) site containing technical and health information to aid in the cleanup.

Date of Government Version: 10/28/2020  
Date Data Arrived at EDR: 11/05/2020  
Date Made Active in Reports: 11/25/2020  
Number of Days to Update: 20

Source: EPA  
Telephone: 703-416-0223  
Last EDR Contact: 01/14/2021  
Next Scheduled EDR Contact: 03/15/2021  
Data Release Frequency: Annually

### RMP: Risk Management Plans

When Congress passed the Clean Air Act Amendments of 1990, it required EPA to publish regulations and guidance for chemical accident prevention at facilities using extremely hazardous substances. The Risk Management Program Rule (RMP Rule) was written to implement Section 112(r) of these amendments. The rule, which built upon existing industry codes and standards, requires companies of all sizes that use certain flammable and toxic substances to develop a Risk Management Program, which includes a(n): Hazard assessment that details the potential effects of an accidental release, an accident history of the last five years, and an evaluation of worst-case and alternative accidental releases; Prevention program that includes safety precautions and maintenance, monitoring, and employee training measures; and Emergency response program that spells out emergency health care, employee training measures and procedures for informing the public and response agencies (e.g the fire department) should an accident occur.

Date of Government Version: 11/02/2020  
Date Data Arrived at EDR: 11/12/2020  
Date Made Active in Reports: 01/25/2021  
Number of Days to Update: 74

Source: Environmental Protection Agency  
Telephone: 202-564-8600  
Last EDR Contact: 01/19/2021  
Next Scheduled EDR Contact: 05/03/2021  
Data Release Frequency: Varies

### RAATS: RCRA Administrative Action Tracking System

RCRA Administration Action Tracking System. RAATS contains records based on enforcement actions issued under RCRA pertaining to major violators and includes administrative and civil actions brought by the EPA. For administration actions after September 30, 1995, data entry in the RAATS database was discontinued. EPA will retain a copy of the database for historical records. It was necessary to terminate RAATS because a decrease in agency resources made it impossible to continue to update the information contained in the database.

Date of Government Version: 04/17/1995  
Date Data Arrived at EDR: 07/03/1995  
Date Made Active in Reports: 08/07/1995  
Number of Days to Update: 35

Source: EPA  
Telephone: 202-564-4104  
Last EDR Contact: 06/02/2008  
Next Scheduled EDR Contact: 09/01/2008  
Data Release Frequency: No Update Planned

### PRP: Potentially Responsible Parties

A listing of verified Potentially Responsible Parties

Date of Government Version: 04/27/2020  
Date Data Arrived at EDR: 05/06/2020  
Date Made Active in Reports: 06/09/2020  
Number of Days to Update: 34

Source: EPA  
Telephone: 202-564-6023  
Last EDR Contact: 01/14/2021  
Next Scheduled EDR Contact: 05/17/2021  
Data Release Frequency: Quarterly

### PADS: PCB Activity Database System

PCB Activity Database. PADS Identifies generators, transporters, commercial storers and/or brokers and disposers of PCB's who are required to notify the EPA of such activities.



## GOVERNMENT RECORDS SEARCHED / DATA CURRENCY TRACKING

Date of Government Version: 10/09/2019  
Date Data Arrived at EDR: 10/11/2019  
Date Made Active in Reports: 12/20/2019  
Number of Days to Update: 70

Source: EPA  
Telephone: 202-566-0500  
Last EDR Contact: 01/08/2021  
Next Scheduled EDR Contact: 04/19/2021  
Data Release Frequency: Annually

### ICIS: Integrated Compliance Information System

The Integrated Compliance Information System (ICIS) supports the information needs of the national enforcement and compliance program as well as the unique needs of the National Pollutant Discharge Elimination System (NPDES) program.

Date of Government Version: 11/18/2016  
Date Data Arrived at EDR: 11/23/2016  
Date Made Active in Reports: 02/10/2017  
Number of Days to Update: 79

Source: Environmental Protection Agency  
Telephone: 202-564-2501  
Last EDR Contact: 12/30/2020  
Next Scheduled EDR Contact: 04/19/2021  
Data Release Frequency: Quarterly

**FTTS: FIFRA/ TSCA Tracking System - FIFRA (Federal Insecticide, Fungicide, & Rodenticide Act)/TSCA (Toxic Substances Control Act)**  
FTTS tracks administrative cases and pesticide enforcement actions and compliance activities related to FIFRA, TSCA and EPCRA (Emergency Planning and Community Right-to-Know Act). To maintain currency, EDR contacts the Agency on a quarterly basis.

Date of Government Version: 04/09/2009  
Date Data Arrived at EDR: 04/16/2009  
Date Made Active in Reports: 05/11/2009  
Number of Days to Update: 25

Source: EPA/Office of Prevention, Pesticides and Toxic Substances  
Telephone: 202-566-1667  
Last EDR Contact: 08/18/2017  
Next Scheduled EDR Contact: 12/04/2017  
Data Release Frequency: No Update Planned

**FTTS INSP: FIFRA/ TSCA Tracking System - FIFRA (Federal Insecticide, Fungicide, & Rodenticide Act)/TSCA (Toxic Substances Control Act)**  
A listing of FIFRA/TSCA Tracking System (FTTS) inspections and enforcements.

Date of Government Version: 04/09/2009  
Date Data Arrived at EDR: 04/16/2009  
Date Made Active in Reports: 05/11/2009  
Number of Days to Update: 25

Source: EPA  
Telephone: 202-566-1667  
Last EDR Contact: 08/18/2017  
Next Scheduled EDR Contact: 12/04/2017  
Data Release Frequency: No Update Planned

### MLTS: Material Licensing Tracking System

MLTS is maintained by the Nuclear Regulatory Commission and contains a list of approximately 8,100 sites which possess or use radioactive materials and which are subject to NRC licensing requirements. To maintain currency, EDR contacts the Agency on a quarterly basis.

Date of Government Version: 08/05/2020  
Date Data Arrived at EDR: 08/10/2020  
Date Made Active in Reports: 10/08/2020  
Number of Days to Update: 59

Source: Nuclear Regulatory Commission  
Telephone: 301-415-7169  
Last EDR Contact: 01/19/2021  
Next Scheduled EDR Contact: 05/03/2021  
Data Release Frequency: Quarterly

### COAL ASH DOE: Steam-Electric Plant Operation Data

A listing of power plants that store ash in surface ponds.

Date of Government Version: 12/31/2019  
Date Data Arrived at EDR: 12/01/2020  
Date Made Active in Reports: 02/09/2021  
Number of Days to Update: 70

Source: Department of Energy  
Telephone: 202-586-8719  
Last EDR Contact: 12/01/2020  
Next Scheduled EDR Contact: 03/15/2021  
Data Release Frequency: Varies

### COAL ASH EPA: Coal Combustion Residues Surface Impoundments List

A listing of coal combustion residues surface impoundments with high hazard potential ratings.



## GOVERNMENT RECORDS SEARCHED / DATA CURRENCY TRACKING

Date of Government Version: 01/12/2017  
Date Data Arrived at EDR: 03/05/2019  
Date Made Active in Reports: 11/11/2019  
Number of Days to Update: 251

Source: Environmental Protection Agency  
Telephone: N/A  
Last EDR Contact: 11/30/2020  
Next Scheduled EDR Contact: 03/15/2021  
Data Release Frequency: Varies

### PCB TRANSFORMER: PCB Transformer Registration Database

The database of PCB transformer registrations that includes all PCB registration submittals.

Date of Government Version: 09/13/2019  
Date Data Arrived at EDR: 11/06/2019  
Date Made Active in Reports: 02/10/2020  
Number of Days to Update: 96

Source: Environmental Protection Agency  
Telephone: 202-566-0517  
Last EDR Contact: 02/05/2021  
Next Scheduled EDR Contact: 05/17/2021  
Data Release Frequency: Varies

### RADINFO: Radiation Information Database

The Radiation Information Database (RADINFO) contains information about facilities that are regulated by U.S. Environmental Protection Agency (EPA) regulations for radiation and radioactivity.

Date of Government Version: 07/01/2019  
Date Data Arrived at EDR: 07/01/2019  
Date Made Active in Reports: 09/23/2019  
Number of Days to Update: 84

Source: Environmental Protection Agency  
Telephone: 202-343-9775  
Last EDR Contact: 01/08/2021  
Next Scheduled EDR Contact: 04/12/2021  
Data Release Frequency: Quarterly

### HIST FTTS: FIFRA/TSCA Tracking System Administrative Case Listing

A complete administrative case listing from the FIFRA/TSCA Tracking System (FTTS) for all ten EPA regions. The information was obtained from the National Compliance Database (NCDB). NCDB supports the implementation of FIFRA (Federal Insecticide, Fungicide, and Rodenticide Act) and TSCA (Toxic Substances Control Act). Some EPA regions are now closing out records. Because of that, and the fact that some EPA regions are not providing EPA Headquarters with updated records, it was decided to create a HIST FTTS database. It included records that may not be included in the newer FTTS database updates. This database is no longer updated.

Date of Government Version: 10/19/2006  
Date Data Arrived at EDR: 03/01/2007  
Date Made Active in Reports: 04/10/2007  
Number of Days to Update: 40

Source: Environmental Protection Agency  
Telephone: 202-564-2501  
Last EDR Contact: 12/17/2007  
Next Scheduled EDR Contact: 03/17/2008  
Data Release Frequency: No Update Planned

### HIST FTTS INSP: FIFRA/TSCA Tracking System Inspection & Enforcement Case Listing

A complete inspection and enforcement case listing from the FIFRA/TSCA Tracking System (FTTS) for all ten EPA regions. The information was obtained from the National Compliance Database (NCDB). NCDB supports the implementation of FIFRA (Federal Insecticide, Fungicide, and Rodenticide Act) and TSCA (Toxic Substances Control Act). Some EPA regions are now closing out records. Because of that, and the fact that some EPA regions are not providing EPA Headquarters with updated records, it was decided to create a HIST FTTS database. It included records that may not be included in the newer FTTS database updates. This database is no longer updated.

Date of Government Version: 10/19/2006  
Date Data Arrived at EDR: 03/01/2007  
Date Made Active in Reports: 04/10/2007  
Number of Days to Update: 40

Source: Environmental Protection Agency  
Telephone: 202-564-2501  
Last EDR Contact: 12/17/2008  
Next Scheduled EDR Contact: 03/17/2008  
Data Release Frequency: No Update Planned

### DOT OPS: Incident and Accident Data

Department of Transportation, Office of Pipeline Safety Incident and Accident data.

Date of Government Version: 01/02/2020  
Date Data Arrived at EDR: 01/28/2020  
Date Made Active in Reports: 04/17/2020  
Number of Days to Update: 80

Source: Department of Transportation, Office of Pipeline Safety  
Telephone: 202-366-4595  
Last EDR Contact: 01/27/2021  
Next Scheduled EDR Contact: 05/10/2021  
Data Release Frequency: Quarterly



## GOVERNMENT RECORDS SEARCHED / DATA CURRENCY TRACKING

### CONSENT: Superfund (CERCLA) Consent Decrees

Major legal settlements that establish responsibility and standards for cleanup at NPL (Superfund) sites. Released periodically by United States District Courts after settlement by parties to litigation matters.

Date of Government Version: 09/30/2020  
Date Data Arrived at EDR: 10/08/2020  
Date Made Active in Reports: 01/04/2021  
Number of Days to Update: 88

Source: Department of Justice, Consent Decree Library  
Telephone: Varies  
Last EDR Contact: 01/04/2021  
Next Scheduled EDR Contact: 04/19/2021  
Data Release Frequency: Varies

### BRS: Biennial Reporting System

The Biennial Reporting System is a national system administered by the EPA that collects data on the generation and management of hazardous waste. BRS captures detailed data from two groups: Large Quantity Generators (LQG) and Treatment, Storage, and Disposal Facilities.

Date of Government Version: 12/31/2017  
Date Data Arrived at EDR: 06/22/2020  
Date Made Active in Reports: 11/20/2020  
Number of Days to Update: 151

Source: EPA/NTIS  
Telephone: 800-424-9346  
Last EDR Contact: 12/23/2020  
Next Scheduled EDR Contact: 04/05/2021  
Data Release Frequency: Biennially

### INDIAN RESERV: Indian Reservations

This map layer portrays Indian administered lands of the United States that have any area equal to or greater than 640 acres.

Date of Government Version: 12/31/2014  
Date Data Arrived at EDR: 07/14/2015  
Date Made Active in Reports: 01/10/2017  
Number of Days to Update: 546

Source: USGS  
Telephone: 202-208-3710  
Last EDR Contact: 01/08/2021  
Next Scheduled EDR Contact: 04/19/2021  
Data Release Frequency: Semi-Annually

### FUSRAP: Formerly Utilized Sites Remedial Action Program

DOE established the Formerly Utilized Sites Remedial Action Program (FUSRAP) in 1974 to remediate sites where radioactive contamination remained from Manhattan Project and early U.S. Atomic Energy Commission (AEC) operations.

Date of Government Version: 08/08/2017  
Date Data Arrived at EDR: 09/11/2018  
Date Made Active in Reports: 09/14/2018  
Number of Days to Update: 3

Source: Department of Energy  
Telephone: 202-586-3559  
Last EDR Contact: 02/02/2021  
Next Scheduled EDR Contact: 05/17/2021  
Data Release Frequency: Varies

### UMTRA: Uranium Mill Tailings Sites

Uranium ore was mined by private companies for federal government use in national defense programs. When the mills shut down, large piles of the sand-like material (mill tailings) remain after uranium has been extracted from the ore. Levels of human exposure to radioactive materials from the piles are low; however, in some cases tailings were used as construction materials before the potential health hazards of the tailings were recognized.

Date of Government Version: 08/30/2019  
Date Data Arrived at EDR: 11/15/2019  
Date Made Active in Reports: 01/28/2020  
Number of Days to Update: 74

Source: Department of Energy  
Telephone: 505-845-0011  
Last EDR Contact: 11/20/2020  
Next Scheduled EDR Contact: 03/01/2021  
Data Release Frequency: Varies

### LEAD SMELTER 1: Lead Smelter Sites

A listing of former lead smelter site locations.

Date of Government Version: 12/30/2020  
Date Data Arrived at EDR: 01/14/2021  
Date Made Active in Reports: 02/09/2021  
Number of Days to Update: 26

Source: Environmental Protection Agency  
Telephone: 703-603-8787  
Last EDR Contact: 01/14/2021  
Next Scheduled EDR Contact: 04/12/2021  
Data Release Frequency: Varies



## GOVERNMENT RECORDS SEARCHED / DATA CURRENCY TRACKING

### LEAD SMELTER 2: Lead Smelter Sites

A list of several hundred sites in the U.S. where secondary lead smelting was done from 1931 and 1964. These sites may pose a threat to public health through ingestion or inhalation of contaminated soil or dust

Date of Government Version: 04/05/2001  
Date Data Arrived at EDR: 10/27/2010  
Date Made Active in Reports: 12/02/2010  
Number of Days to Update: 36

Source: American Journal of Public Health  
Telephone: 703-305-6451  
Last EDR Contact: 12/02/2009  
Next Scheduled EDR Contact: N/A  
Data Release Frequency: No Update Planned

### US AIRS (AFS): Aerometric Information Retrieval System Facility Subsystem (AFS)

The database is a sub-system of Aerometric Information Retrieval System (AIRS). AFS contains compliance data on air pollution point sources regulated by the U.S. EPA and/or state and local air regulatory agencies. This information comes from source reports by various stationary sources of air pollution, such as electric power plants, steel mills, factories, and universities, and provides information about the air pollutants they produce. Action, air program, air program pollutant, and general level plant data. It is used to track emissions and compliance data from industrial plants.

Date of Government Version: 10/12/2016  
Date Data Arrived at EDR: 10/26/2016  
Date Made Active in Reports: 02/03/2017  
Number of Days to Update: 100

Source: EPA  
Telephone: 202-564-2496  
Last EDR Contact: 09/26/2017  
Next Scheduled EDR Contact: 01/08/2018  
Data Release Frequency: Annually

### US AIRS MINOR: Air Facility System Data

A listing of minor source facilities.

Date of Government Version: 10/12/2016  
Date Data Arrived at EDR: 10/26/2016  
Date Made Active in Reports: 02/03/2017  
Number of Days to Update: 100

Source: EPA  
Telephone: 202-564-2496  
Last EDR Contact: 09/26/2017  
Next Scheduled EDR Contact: 01/08/2018  
Data Release Frequency: Annually

### US MINES: Mines Master Index File

Contains all mine identification numbers issued for mines active or opened since 1971. The data also includes violation information.

Date of Government Version: 11/03/2020  
Date Data Arrived at EDR: 11/23/2020  
Date Made Active in Reports: 01/25/2021  
Number of Days to Update: 63

Source: Department of Labor, Mine Safety and Health Administration  
Telephone: 303-231-5959  
Last EDR Contact: 11/23/2020  
Next Scheduled EDR Contact: 03/08/2021  
Data Release Frequency: Semi-Annually

### MINES VIOLATIONS: MSHA Violation Assessment Data

Mines violation and assessment information. Department of Labor, Mine Safety & Health Administration.

Date of Government Version: 11/24/2020  
Date Data Arrived at EDR: 11/30/2020  
Date Made Active in Reports: 01/25/2021  
Number of Days to Update: 56

Source: DOL, Mine Safety & Health Admini  
Telephone: 202-693-9424  
Last EDR Contact: 11/24/2020  
Next Scheduled EDR Contact: 03/15/2021  
Data Release Frequency: Quarterly

### US MINES 2: Ferrous and Nonferrous Metal Mines Database Listing

This map layer includes ferrous (ferrous metal mines are facilities that extract ferrous metals, such as iron ore or molybdenum) and nonferrous (Nonferrous metal mines are facilities that extract nonferrous metals, such as gold, silver, copper, zinc, and lead) metal mines in the United States.

Date of Government Version: 05/06/2020  
Date Data Arrived at EDR: 05/27/2020  
Date Made Active in Reports: 08/13/2020  
Number of Days to Update: 78

Source: USGS  
Telephone: 703-648-7709  
Last EDR Contact: 11/25/2020  
Next Scheduled EDR Contact: 03/08/2021  
Data Release Frequency: Varies



## GOVERNMENT RECORDS SEARCHED / DATA CURRENCY TRACKING

### US MINES 3: Active Mines & Mineral Plants Database Listing

Active Mines and Mineral Processing Plant operations for commodities monitored by the Minerals Information Team of the USGS.

Date of Government Version: 04/14/2011	Source: USGS
Date Data Arrived at EDR: 06/08/2011	Telephone: 703-648-7709
Date Made Active in Reports: 09/13/2011	Last EDR Contact: 11/25/2020
Number of Days to Update: 97	Next Scheduled EDR Contact: 03/08/2021
	Data Release Frequency: Varies

### ABANDONED MINES: Abandoned Mines

An inventory of land and water impacted by past mining (primarily coal mining) is maintained by OSMRE to provide information needed to implement the Surface Mining Control and Reclamation Act of 1977 (SMCRA). The inventory contains information on the location, type, and extent of AML impacts, as well as, information on the cost associated with the reclamation of those problems. The inventory is based upon field surveys by State, Tribal, and OSMRE program officials. It is dynamic to the extent that it is modified as new problems are identified and existing problems are reclaimed.

Date of Government Version: 09/16/2020	Source: Department of Interior
Date Data Arrived at EDR: 09/17/2020	Telephone: 202-208-2609
Date Made Active in Reports: 12/10/2020	Last EDR Contact: 12/10/2020
Number of Days to Update: 84	Next Scheduled EDR Contact: 03/22/2021
	Data Release Frequency: Quarterly

### FINDS: Facility Index System/Facility Registry System

Facility Index System. FINDS contains both facility information and 'pointers' to other sources that contain more detail. EDR includes the following FINDS databases in this report: PCS (Permit Compliance System), AIRS (Aerometric Information Retrieval System), DOCKET (Enforcement Docket used to manage and track information on civil judicial enforcement cases for all environmental statutes), FURS (Federal Underground Injection Control), C-DOCKET (Criminal Docket System used to track criminal enforcement actions for all environmental statutes), FFIS (Federal Facilities Information System), STATE (State Environmental Laws and Statutes), and PADS (PCB Activity Data System).

Date of Government Version: 11/04/2020	Source: EPA
Date Data Arrived at EDR: 12/01/2020	Telephone: (404) 562-9900
Date Made Active in Reports: 01/25/2021	Last EDR Contact: 12/01/2020
Number of Days to Update: 55	Next Scheduled EDR Contact: 03/15/2021
	Data Release Frequency: Quarterly

### DOCKET HWC: Hazardous Waste Compliance Docket Listing

A complete list of the Federal Agency Hazardous Waste Compliance Docket Facilities.

Date of Government Version: 11/03/2020	Source: Environmental Protection Agency
Date Data Arrived at EDR: 11/17/2020	Telephone: 202-564-0527
Date Made Active in Reports: 02/09/2021	Last EDR Contact: 11/17/2020
Number of Days to Update: 84	Next Scheduled EDR Contact: 03/08/2021
	Data Release Frequency: Varies

### ECHO: Enforcement & Compliance History Information

ECHO provides integrated compliance and enforcement information for about 800,000 regulated facilities nationwide.

Date of Government Version: 10/03/2020	Source: Environmental Protection Agency
Date Data Arrived at EDR: 10/06/2020	Telephone: 202-564-2280
Date Made Active in Reports: 01/04/2021	Last EDR Contact: 01/08/2021
Number of Days to Update: 90	Next Scheduled EDR Contact: 04/19/2021
	Data Release Frequency: Quarterly

### UXO: Unexploded Ordnance Sites

A listing of unexploded ordnance site locations



## GOVERNMENT RECORDS SEARCHED / DATA CURRENCY TRACKING

Date of Government Version: 12/31/2018  
Date Data Arrived at EDR: 07/02/2020  
Date Made Active in Reports: 09/17/2020  
Number of Days to Update: 77

Source: Department of Defense  
Telephone: 703-704-1564  
Last EDR Contact: 01/15/2021  
Next Scheduled EDR Contact: 04/26/2021  
Data Release Frequency: Varies

### FUELS PROGRAM: EPA Fuels Program Registered Listing

This listing includes facilities that are registered under the Part 80 (Code of Federal Regulations) EPA Fuels Programs. All companies now are required to submit new and updated registrations.

Date of Government Version: 11/13/2020  
Date Data Arrived at EDR: 11/13/2020  
Date Made Active in Reports: 01/25/2021  
Number of Days to Update: 73

Source: EPA  
Telephone: 800-385-6164  
Last EDR Contact: 11/13/2020  
Next Scheduled EDR Contact: 03/01/2021  
Data Release Frequency: Quarterly

### AIRS: Permitted Facility & Emissions Listing

A listing of permitted Air facilities and emissions data.

Date of Government Version: 11/13/2020  
Date Data Arrived at EDR: 11/13/2020  
Date Made Active in Reports: 11/20/2020  
Number of Days to Update: 7

Source: Department of Natural Resources  
Telephone: 404-363-7000  
Last EDR Contact: 11/11/2020  
Next Scheduled EDR Contact: 03/01/2021  
Data Release Frequency: Varies

### COAL ASH: Coal Ash Disposal Site Listing

A listing of coal ash landfills.

Date of Government Version: 08/01/2014  
Date Data Arrived at EDR: 08/05/2014  
Date Made Active in Reports: 09/02/2014  
Number of Days to Update: 28

Source: Department of Natural Resources  
Telephone: 404-362-2537  
Last EDR Contact: 01/25/2021  
Next Scheduled EDR Contact: 05/10/2021  
Data Release Frequency: Varies

### DRYCLEANERS: Drycleaner Database

A list of drycleaners in the state. The listing includes drycleaner facilities, that use perchloroethylene, that responded to the Notification of Compliance Status forms. It also includes those businesses that are pick-up stores only and do not conduct dry cleaning on site.

Date of Government Version: 08/24/2020  
Date Data Arrived at EDR: 10/30/2020  
Date Made Active in Reports: 01/19/2021  
Number of Days to Update: 81

Source: Department of Natural Resources  
Telephone: 404-363-7000  
Last EDR Contact: 02/01/2021  
Next Scheduled EDR Contact: 05/17/2021  
Data Release Frequency: Varies

### Financial Assurance 1: Financial Assurance Information Listing

A listing of financial assurance information for underground storage tank facilities.

Date of Government Version: 02/13/2020  
Date Data Arrived at EDR: 02/14/2020  
Date Made Active in Reports: 04/24/2020  
Number of Days to Update: 70

Source: Department of Natural Resources  
Telephone: 404-362-4892  
Last EDR Contact: 12/03/2020  
Next Scheduled EDR Contact: 03/22/2021  
Data Release Frequency: Varies

### Financial Assurance 2: Financial Assurance Information Listing

Financial assurance information listing for solid waste facilities.

Date of Government Version: 07/08/2019  
Date Data Arrived at EDR: 07/09/2019  
Date Made Active in Reports: 08/26/2019  
Number of Days to Update: 48

Source: Department of Natural Resources  
Telephone: 404-362-2537  
Last EDR Contact: 01/04/2021  
Next Scheduled EDR Contact: 04/19/2021  
Data Release Frequency: Varies



## GOVERNMENT RECORDS SEARCHED / DATA CURRENCY TRACKING

### NPDES: NPDES Wastewater Permit List

A listing of NPDES wastewater permits issued by the Watershed Protection Branch.

Date of Government Version: 11/02/2020	Source: Department of Natural Resources
Date Data Arrived at EDR: 11/05/2020	Telephone: 404-362-2680
Date Made Active in Reports: 01/26/2021	Last EDR Contact: 02/02/2021
Number of Days to Update: 82	Next Scheduled EDR Contact: 05/17/2021
	Data Release Frequency: Varies

### TIER 2: Tier 2 Data Listing

A listing of facilities which store or manufacture hazardous materials and submit a chemical inventory report.

Date of Government Version: 12/31/2019	Source: Department of Natural Resources
Date Data Arrived at EDR: 08/21/2020	Telephone: 404-656-4852
Date Made Active in Reports: 11/10/2020	Last EDR Contact: 11/16/2020
Number of Days to Update: 81	Next Scheduled EDR Contact: 03/08/2021
	Data Release Frequency: Annually

### UIC: Underground Injection Control

Underground injection control

Date of Government Version: 10/21/2020	Source: Department of Natural Resources
Date Data Arrived at EDR: 10/22/2020	Telephone: 404-463-2382
Date Made Active in Reports: 01/12/2021	Last EDR Contact: 12/02/2020
Number of Days to Update: 82	Next Scheduled EDR Contact: 03/22/2021
	Data Release Frequency: Varies

### PCS: Permit Compliance System

PCS is a computerized management information system that contains data on National Pollutant Discharge Elimination System (NPDES) permit holding facilities. PCS tracks the permit, compliance, and enforcement status of NPDES facilities.

Date of Government Version: 07/14/2011	Source: EPA, Office of Water
Date Data Arrived at EDR: 08/05/2011	Telephone: 202-564-2496
Date Made Active in Reports: 09/29/2011	Last EDR Contact: 01/04/2021
Number of Days to Update: 55	Next Scheduled EDR Contact: 04/19/2021
	Data Release Frequency: Semi-Annually

### PCS INACTIVE: Listing of Inactive PCS Permits

An inactive permit is a facility that has shut down or is no longer discharging.

Date of Government Version: 11/05/2014	Source: EPA
Date Data Arrived at EDR: 01/06/2015	Telephone: 202-564-2496
Date Made Active in Reports: 05/06/2015	Last EDR Contact: 01/04/2021
Number of Days to Update: 120	Next Scheduled EDR Contact: 04/19/2021
	Data Release Frequency: Semi-Annually

### PCS ENF: Enforcement data

No description is available for this data

Date of Government Version: 12/31/2014	Source: EPA
Date Data Arrived at EDR: 02/05/2015	Telephone: 202-564-2497
Date Made Active in Reports: 03/06/2015	Last EDR Contact: 12/30/2020
Number of Days to Update: 29	Next Scheduled EDR Contact: 04/19/2021
	Data Release Frequency: Varies

### MINES MRDS: Mineral Resources Data System

Mineral Resources Data System

Date of Government Version: 04/06/2018	Source: USGS
Date Data Arrived at EDR: 10/21/2019	Telephone: 703-648-6533
Date Made Active in Reports: 10/24/2019	Last EDR Contact: 11/25/2020
Number of Days to Update: 3	Next Scheduled EDR Contact: 03/08/2021
	Data Release Frequency: Varies



# GOVERNMENT RECORDS SEARCHED / DATA CURRENCY TRACKING

## EDR HIGH RISK HISTORICAL RECORDS

### ***EDR Exclusive Records***

#### EDR MGP: EDR Proprietary Manufactured Gas Plants

The EDR Proprietary Manufactured Gas Plant Database includes records of coal gas plants (manufactured gas plants) compiled by EDR's researchers. Manufactured gas sites were used in the United States from the 1800's to 1950's to produce a gas that could be distributed and used as fuel. These plants used whale oil, rosin, coal, or a mixture of coal, oil, and water that also produced a significant amount of waste. Many of the byproducts of the gas production, such as coal tar (oily waste containing volatile and non-volatile chemicals), sludges, oils and other compounds are potentially hazardous to human health and the environment. The byproduct from this process was frequently disposed of directly at the plant site and can remain or spread slowly, serving as a continuous source of soil and groundwater contamination.

Date of Government Version: N/A  
Date Data Arrived at EDR: N/A  
Date Made Active in Reports: N/A  
Number of Days to Update: N/A

Source: EDR, Inc.  
Telephone: N/A  
Last EDR Contact: N/A  
Next Scheduled EDR Contact: N/A  
Data Release Frequency: No Update Planned

#### EDR Hist Auto: EDR Exclusive Historical Auto Stations

EDR has searched selected national collections of business directories and has collected listings of potential gas station/filling station/service station sites that were available to EDR researchers. EDR's review was limited to those categories of sources that might, in EDR's opinion, include gas station/filling station/service station establishments. The categories reviewed included, but were not limited to gas, gas station, gasoline station, filling station, auto, automobile repair, auto service station, service station, etc. This database falls within a category of information EDR classifies as "High Risk Historical Records", or HRHR. EDR's HRHR effort presents unique and sometimes proprietary data about past sites and operations that typically create environmental concerns, but may not show up in current government records searches.

Date of Government Version: N/A  
Date Data Arrived at EDR: N/A  
Date Made Active in Reports: N/A  
Number of Days to Update: N/A

Source: EDR, Inc.  
Telephone: N/A  
Last EDR Contact: N/A  
Next Scheduled EDR Contact: N/A  
Data Release Frequency: Varies

#### EDR Hist Cleaner: EDR Exclusive Historical Cleaners

EDR has searched selected national collections of business directories and has collected listings of potential dry cleaner sites that were available to EDR researchers. EDR's review was limited to those categories of sources that might, in EDR's opinion, include dry cleaning establishments. The categories reviewed included, but were not limited to dry cleaners, cleaners, laundry, laundromat, cleaning/laundry, wash & dry etc. This database falls within a category of information EDR classifies as "High Risk Historical Records", or HRHR. EDR's HRHR effort presents unique and sometimes proprietary data about past sites and operations that typically create environmental concerns, but may not show up in current government records searches.

Date of Government Version: N/A  
Date Data Arrived at EDR: N/A  
Date Made Active in Reports: N/A  
Number of Days to Update: N/A

Source: EDR, Inc.  
Telephone: N/A  
Last EDR Contact: N/A  
Next Scheduled EDR Contact: N/A  
Data Release Frequency: Varies

## EDR RECOVERED GOVERNMENT ARCHIVES

### ***Exclusive Recovered Govt. Archives***

#### RGA HWS: Recovered Government Archive State Hazardous Waste Facilities List

The EDR Recovered Government Archive State Hazardous Waste database provides a list of SHWS incidents derived from historical databases and includes many records that no longer appear in current government lists. Compiled from Records formerly available from the Department of Environmental Protection in Georgia.



## GOVERNMENT RECORDS SEARCHED / DATA CURRENCY TRACKING

Date of Government Version: N/A  
Date Data Arrived at EDR: 07/01/2013  
Date Made Active in Reports: 12/24/2013  
Number of Days to Update: 176

Source: Department of Environmental Protection  
Telephone: N/A  
Last EDR Contact: 06/01/2012  
Next Scheduled EDR Contact: N/A  
Data Release Frequency: Varies

### RGA LF: Recovered Government Archive Solid Waste Facilities List

The EDR Recovered Government Archive Landfill database provides a list of landfills derived from historical databases and includes many records that no longer appear in current government lists. Compiled from Records formerly available from the Department of Natural Resources in Georgia.

Date of Government Version: N/A  
Date Data Arrived at EDR: 07/01/2013  
Date Made Active in Reports: 01/13/2014  
Number of Days to Update: 196

Source: Department of Natural Resources  
Telephone: N/A  
Last EDR Contact: 06/01/2012  
Next Scheduled EDR Contact: N/A  
Data Release Frequency: Varies

### RGA LUST: Recovered Government Archive Leaking Underground Storage Tank

The EDR Recovered Government Archive Leaking Underground Storage Tank database provides a list of LUST incidents derived from historical databases and includes many records that no longer appear in current government lists. Compiled from Records formerly available from the Environmental Protection Division in Georgia.

Date of Government Version: N/A  
Date Data Arrived at EDR: 07/01/2013  
Date Made Active in Reports: 12/24/2013  
Number of Days to Update: 176

Source: Environmental Protection Division  
Telephone: N/A  
Last EDR Contact: 06/01/2012  
Next Scheduled EDR Contact: N/A  
Data Release Frequency: Varies

### OTHER DATABASE(S)

Depending on the geographic area covered by this report, the data provided in these specialty databases may or may not be complete. For example, the existence of wetlands information data in a specific report does not mean that all wetlands in the area covered by the report are included. Moreover, the absence of any reported wetlands information does not necessarily mean that wetlands do not exist in the area covered by the report.

### CT MANIFEST: Hazardous Waste Manifest Data

Facility and manifest data. Manifest is a document that lists and tracks hazardous waste from the generator through transporters to a tsd facility.

Date of Government Version: 08/10/2020  
Date Data Arrived at EDR: 10/20/2020  
Date Made Active in Reports: 11/02/2020  
Number of Days to Update: 13

Source: Department of Energy & Environmental Protection  
Telephone: 860-424-3375  
Last EDR Contact: 02/12/2021  
Next Scheduled EDR Contact: 05/24/2021  
Data Release Frequency: No Update Planned

### NJ MANIFEST: Manifest Information

Hazardous waste manifest information.

Date of Government Version: 12/31/2018  
Date Data Arrived at EDR: 04/10/2019  
Date Made Active in Reports: 05/16/2019  
Number of Days to Update: 36

Source: Department of Environmental Protection  
Telephone: N/A  
Last EDR Contact: 01/08/2021  
Next Scheduled EDR Contact: 04/19/2021  
Data Release Frequency: Annually

### NY MANIFEST: Facility and Manifest Data

Manifest is a document that lists and tracks hazardous waste from the generator through transporters to a TSD facility.



## GOVERNMENT RECORDS SEARCHED / DATA CURRENCY TRACKING

Date of Government Version: 01/01/2019  
Date Data Arrived at EDR: 04/29/2020  
Date Made Active in Reports: 07/10/2020  
Number of Days to Update: 72

Source: Department of Environmental Conservation  
Telephone: 518-402-8651  
Last EDR Contact: 01/29/2021  
Next Scheduled EDR Contact: 05/10/2021  
Data Release Frequency: Quarterly

### PA MANIFEST: Manifest Information

Hazardous waste manifest information.

Date of Government Version: 06/30/2018  
Date Data Arrived at EDR: 07/19/2019  
Date Made Active in Reports: 09/10/2019  
Number of Days to Update: 53

Source: Department of Environmental Protection  
Telephone: 717-783-8990  
Last EDR Contact: 01/11/2021  
Next Scheduled EDR Contact: 04/26/2021  
Data Release Frequency: Annually

### RI MANIFEST: Manifest information

Hazardous waste manifest information

Date of Government Version: 12/31/2018  
Date Data Arrived at EDR: 10/02/2019  
Date Made Active in Reports: 12/10/2019  
Number of Days to Update: 69

Source: Department of Environmental Management  
Telephone: 401-222-2797  
Last EDR Contact: 02/09/2021  
Next Scheduled EDR Contact: 05/31/2021  
Data Release Frequency: Annually

### WI MANIFEST: Manifest Information

Hazardous waste manifest information.

Date of Government Version: 05/31/2018  
Date Data Arrived at EDR: 06/19/2019  
Date Made Active in Reports: 09/03/2019  
Number of Days to Update: 76

Source: Department of Natural Resources  
Telephone: N/A  
Last EDR Contact: 12/03/2020  
Next Scheduled EDR Contact: 03/22/2021  
Data Release Frequency: Annually

### Oil/Gas Pipelines

Source: Endeavor Business Media

Petroleum Bundle (Crude Oil, Refined Products, Petrochemicals, Gas Liquids (LPG/NGL), and Specialty Gases (Miscellaneous)) N = Natural Gas Bundle (Natural Gas, Gas Liquids (LPG/NGL), and Specialty Gases (Miscellaneous)). This map includes information copyrighted by Endeavor Business Media. This information is provided on a best effort basis and Endeavor Business Media does not guarantee its accuracy nor warrant its fitness for any particular purpose. Such information has been reprinted with the permission of Endeavor Business Media.

### Electric Power Transmission Line Data

Source: Endeavor Business Media

This map includes information copyrighted by Endeavor Business Media. This information is provided on a best effort basis and Endeavor Business Media does not guarantee its accuracy nor warrant its fitness for any particular purpose. Such information has been reprinted with the permission of Endeavor Business Media.

**Sensitive Receptors:** There are individuals deemed sensitive receptors due to their fragile immune systems and special sensitivity to environmental discharges. These sensitive receptors typically include the elderly, the sick, and children. While the location of all sensitive receptors cannot be determined, EDR indicates those buildings and facilities - schools, daycares, hospitals, medical centers, and nursing homes - where individuals who are sensitive receptors are likely to be located.

### AHA Hospitals:

Source: American Hospital Association, Inc.

Telephone: 312-280-5991

The database includes a listing of hospitals based on the American Hospital Association's annual survey of hospitals.

### Medical Centers: Provider of Services Listing

Source: Centers for Medicare & Medicaid Services

Telephone: 410-786-3000

A listing of hospitals with Medicare provider number, produced by Centers of Medicare & Medicaid Services, a federal agency within the U.S. Department of Health and Human Services.



## GOVERNMENT RECORDS SEARCHED / DATA CURRENCY TRACKING

### Nursing Homes

Source: National Institutes of Health

Telephone: 301-594-6248

Information on Medicare and Medicaid certified nursing homes in the United States.

### Public Schools

Source: National Center for Education Statistics

Telephone: 202-502-7300

The National Center for Education Statistics' primary database on elementary and secondary public education in the United States. It is a comprehensive, annual, national statistical database of all public elementary and secondary schools and school districts, which contains data that are comparable across all states.

### Private Schools

Source: National Center for Education Statistics

Telephone: 202-502-7300

The National Center for Education Statistics' primary database on private school locations in the United States.

### Daycare Centers: Child Care Centers

Source: Department of Human Resources

Telephone: 404-651-5562

**Flood Zone Data:** This data was obtained from the Federal Emergency Management Agency (FEMA). It depicts 100-year and 500-year flood zones as defined by FEMA. It includes the National Flood Hazard Layer (NFHL) which incorporates Flood Insurance Rate Map (FIRM) data and Q3 data from FEMA in areas not covered by NFHL.

Source: FEMA

Telephone: 877-336-2627

Date of Government Version: 2003, 2015

**NWI:** National Wetlands Inventory. This data, available in select counties across the country, was obtained by EDR in 2002, 2005 and 2010 from the U.S. Fish and Wildlife Service.

### State Wetlands Data: Wetlands Inventory

Source: Georgia GIS Clearinghouse

Telephone: 706-542-1581

### Current USGS 7.5 Minute Topographic Map

Source: U.S. Geological Survey

## **STREET AND ADDRESS INFORMATION**

© 2015 TomTom North America, Inc. All rights reserved. This material is proprietary and the subject of copyright protection and other intellectual property rights owned by or licensed to Tele Atlas North America, Inc. The use of this material is subject to the terms of a license agreement. You will be held liable for any unauthorized copying or disclosure of this material.



## **GEOCHECK<sup>®</sup> - PHYSICAL SETTING SOURCE ADDENDUM**

### **TARGET PROPERTY ADDRESS**

HOLLY SPRINGS DEVELOPMENT  
5068 MARIETTA HIGHWAY  
CANTON, GA 30114

### **TARGET PROPERTY COORDINATES**

Latitude (North):	34.19188 - 34° 11' 30.77"
Longitude (West):	84.507769 - 84° 30' 27.97"
Universal Transverse Mercator:	Zone 16
UTM X (Meters):	729665.4
UTM Y (Meters):	3786044.5
Elevation:	1037 ft. above sea level

### **USGS TOPOGRAPHIC MAP**

Target Property Map:	6045761 SOUTH CANTON, GA
Version Date:	2014
East Map:	6045717 CANTON, GA
Version Date:	2014

EDR's GeoCheck Physical Setting Source Addendum is provided to assist the environmental professional in forming an opinion about the impact of potential contaminant migration.

Assessment of the impact of contaminant migration generally has two principle investigative components:

1. Groundwater flow direction, and
2. Groundwater flow velocity.

Groundwater flow direction may be impacted by surface topography, hydrology, hydrogeology, characteristics of the soil, and nearby wells. Groundwater flow velocity is generally impacted by the nature of the geologic strata.



## GEOCHECK® - PHYSICAL SETTING SOURCE SUMMARY

### GROUNDWATER FLOW DIRECTION INFORMATION

Groundwater flow direction for a particular site is best determined by a qualified environmental professional using site-specific well data. If such data is not reasonably ascertainable, it may be necessary to rely on other sources of information, such as surface topographic information, hydrologic information, hydrogeologic data collected on nearby properties, and regional groundwater flow information (from deep aquifers).

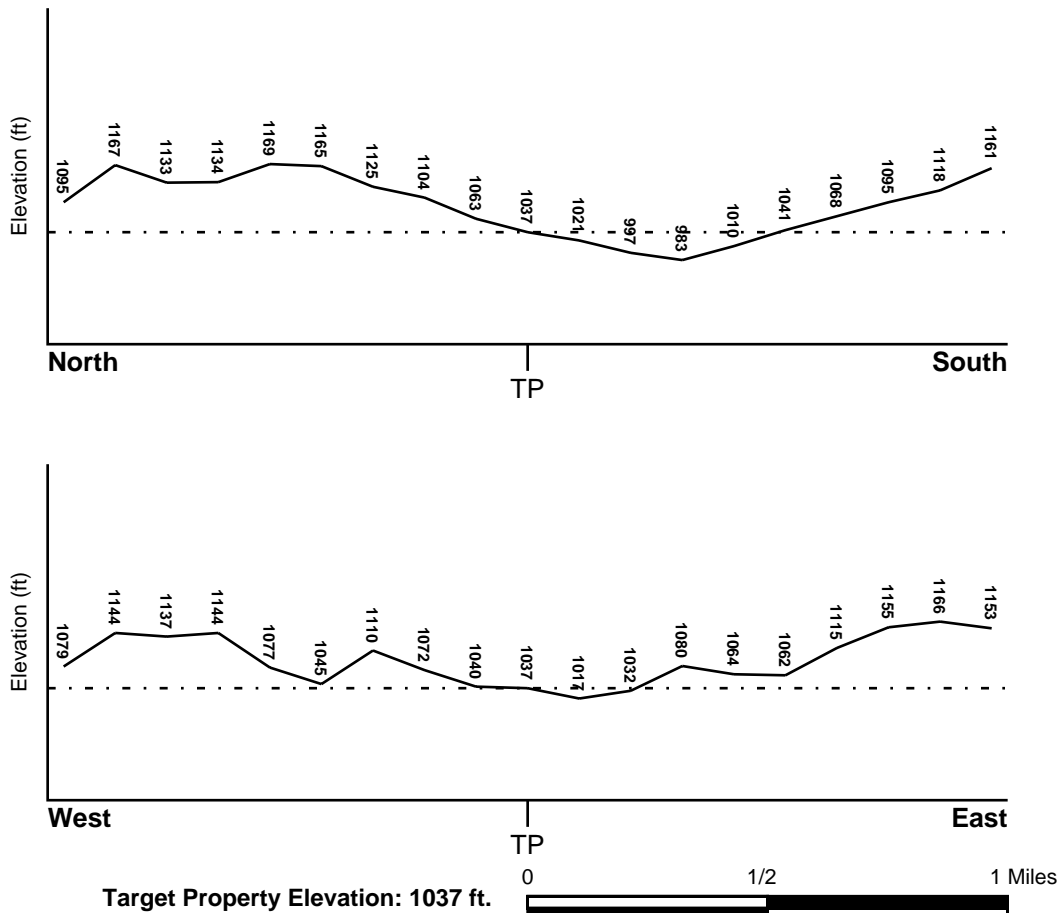
### TOPOGRAPHIC INFORMATION

Surface topography may be indicative of the direction of surficial groundwater flow. This information can be used to assist the environmental professional in forming an opinion about the impact of nearby contaminated properties or, should contamination exist on the target property, what downgradient sites might be impacted.

### TARGET PROPERTY TOPOGRAPHY

General Topographic Gradient: General SSE

### SURROUNDING TOPOGRAPHY: ELEVATION PROFILES



Source: Topography has been determined from the USGS 7.5' Digital Elevation Model and should be evaluated on a relative (not an absolute) basis. Relative elevation information between sites of close proximity should be field verified.



## GEOCHECK® - PHYSICAL SETTING SOURCE SUMMARY

### HYDROLOGIC INFORMATION

Surface water can act as a hydrologic barrier to groundwater flow. Such hydrologic information can be used to assist the environmental professional in forming an opinion about the impact of nearby contaminated properties or, should contamination exist on the target property, what downgradient sites might be impacted.

Refer to the Physical Setting Source Map following this summary for hydrologic information (major waterways and bodies of water).

### FEMA FLOOD ZONE

<u>Flood Plain Panel at Target Property</u>	<u>FEMA Source Type</u>
13057C0234D	FEMA FIRM Flood data
<u>Additional Panels in search area:</u>	<u>FEMA Source Type</u>
13057C0253D	FEMA FIRM Flood data
13057C0261D	FEMA FIRM Flood data
13057C0242D	FEMA FIRM Flood data

### NATIONAL WETLAND INVENTORY

<u>NWI Quad at Target Property</u>	<u>NWI Electronic Data Coverage</u>
SOUTH CANTON	YES - refer to the Overview Map and Detail Map

### HYDROGEOLOGIC INFORMATION

Hydrogeologic information obtained by installation of wells on a specific site can often be an indicator of groundwater flow direction in the immediate area. Such hydrogeologic information can be used to assist the environmental professional in forming an opinion about the impact of nearby contaminated properties or, should contamination exist on the target property, what downgradient sites might be impacted.

### AQUIFLOW®

Search Radius: 1.000 Mile.

EDR has developed the AQUIFLOW Information System to provide data on the general direction of groundwater flow at specific points. EDR has reviewed reports submitted by environmental professionals to regulatory authorities at select sites and has extracted the date of the report, groundwater flow direction as determined hydrogeologically, and the depth to water table.

<u>MAP ID</u>	<u>LOCATION FROM TP</u>	<u>GENERAL DIRECTION GROUNDWATER FLOW</u>
Not Reported		



## **GEOCHECK® - PHYSICAL SETTING SOURCE SUMMARY**

### **GROUNDWATER FLOW VELOCITY INFORMATION**

Groundwater flow velocity information for a particular site is best determined by a qualified environmental professional using site specific geologic and soil strata data. If such data are not reasonably ascertainable, it may be necessary to rely on other sources of information, including geologic age identification, rock stratigraphic unit and soil characteristics data collected on nearby properties and regional soil information. In general, contaminant plumes move more quickly through sandy-gravelly types of soils than silty-clayey types of soils.

### **GEOLOGIC INFORMATION IN GENERAL AREA OF TARGET PROPERTY**

Geologic information can be used by the environmental professional in forming an opinion about the relative speed at which contaminant migration may be occurring.

#### **ROCK STRATIGRAPHIC UNIT**

Era: Precambrian  
System: Precambrian  
Series: Paragneiss and schist  
Code: Ym (decoded above as Era, System & Series)

#### **GEOLOGIC AGE IDENTIFICATION**

Category: Metamorphic Rocks

Geologic Age and Rock Stratigraphic Unit Source: P.G. Schruben, R.E. Arndt and W.J. Bawiec, Geology of the Conterminous U.S. at 1:2,500,000 Scale - a digital representation of the 1974 P.B. King and H.M. Beikman Map, USGS Digital Data Series DDS - 11 (1994).

### **DOMINANT SOIL COMPOSITION IN GENERAL AREA OF TARGET PROPERTY**

The U.S. Department of Agriculture's (USDA) Soil Conservation Service (SCS) leads the National Cooperative Soil Survey (NCSS) and is responsible for collecting, storing, maintaining and distributing soil survey information for privately owned lands in the United States. A soil map in a soil survey is a representation of soil patterns in a landscape. Soil maps for STATSGO are compiled by generalizing more detailed (SSURGO) soil survey maps. The following information is based on Soil Conservation Service STATSGO data.

Soil Component Name: DAVIDSON

Soil Surface Texture: clay loam

Hydrologic Group: Class B - Moderate infiltration rates. Deep and moderately deep, moderately well and well drained soils with moderately coarse textures.

Soil Drainage Class: Well drained. Soils have intermediate water holding capacity. Depth to water table is more than 6 feet.

Hydric Status: Soil does not meet the requirements for a hydric soil.

Corrosion Potential - Uncoated Steel: HIGH

Depth to Bedrock Min: > 60 inches

Depth to Bedrock Max: > 60 inches



## GEOCHECK® - PHYSICAL SETTING SOURCE SUMMARY

Soil Layer Information							
Layer	Boundary		Soil Texture Class	Classification		Permeability Rate (in/hr)	Soil Reaction (pH)
	Upper	Lower		AASHTO Group	Unified Soil		
1	0 inches	7 inches	clay loam	Silt-Clay Materials (more than 35 pct. passing No. 200), Clayey Soils.	FINE-GRAINED SOILS, Silts and Clays (liquid limit less than 50%), Lean Clay	Max: 2.00 Min: 0.60	Max: 6.50 Min: 4.50
2	7 inches	12 inches	clay loam	Silt-Clay Materials (more than 35 pct. passing No. 200), Clayey Soils.	FINE-GRAINED SOILS, Silts and Clays (liquid limit less than 50%), Lean Clay	Max: 2.00 Min: 0.60	Max: 6.50 Min: 4.50
3	12 inches	53 inches	clay	Silt-Clay Materials (more than 35 pct. passing No. 200), Clayey Soils.	FINE-GRAINED SOILS, Silts and Clays (liquid limit less than 50%), Lean Clay	Max: 2.00 Min: 0.60	Max: 6.50 Min: 4.50
4	53 inches	72 inches	clay	Silt-Clay Materials (more than 35 pct. passing No. 200), Silty Soils.	FINE-GRAINED SOILS, Silts and Clays (liquid limit less than 50%), Lean Clay	Max: 2.00 Min: 0.60	Max: 6.50 Min: 4.50

### OTHER SOIL TYPES IN AREA

Based on Soil Conservation Service STATSGO data, the following additional subordinant soil types may appear within the general area of target property.

Soil Surface Textures: sandy loam  
sandy clay loam  
gravelly - clay loam

Surficial Soil Types: sandy loam  
sandy clay loam  
gravelly - clay loam

Shallow Soil Types: clay  
sandy clay  
sandy clay loam  
gravelly - clay loam

Deeper Soil Types: fine sandy loam  
sandy loam  
loamy sand  
weathered bedrock



## GEOCHECK® - PHYSICAL SETTING SOURCE SUMMARY

### LOCAL / REGIONAL WATER AGENCY RECORDS

EDR Local/Regional Water Agency records provide water well information to assist the environmental professional in assessing sources that may impact ground water flow direction, and in forming an opinion about the impact of contaminant migration on nearby drinking water wells.

### WELL SEARCH DISTANCE INFORMATION

<u>DATABASE</u>	<u>SEARCH DISTANCE (miles)</u>
Federal USGS	1.000
Federal FRDS PWS	Nearest PWS within 1 mile
State Database	1.000

### FEDERAL USGS WELL INFORMATION

<u>MAP ID</u>	<u>WELL ID</u>	<u>LOCATION FROM TP</u>
A2	USGS40000266790	1/8 - 1/4 Mile ESE
B3	USGS40000266805	1/4 - 1/2 Mile ENE
4	USGS40000266789	1/4 - 1/2 Mile ESE
B5	USGS40000266806	1/4 - 1/2 Mile NE
B6	USGS40000266802	1/4 - 1/2 Mile ENE
7	USGS40000266808	1/4 - 1/2 Mile NE

### FEDERAL FRDS PUBLIC WATER SUPPLY SYSTEM INFORMATION

<u>MAP ID</u>	<u>WELL ID</u>	<u>LOCATION FROM TP</u>
No PWS System Found		

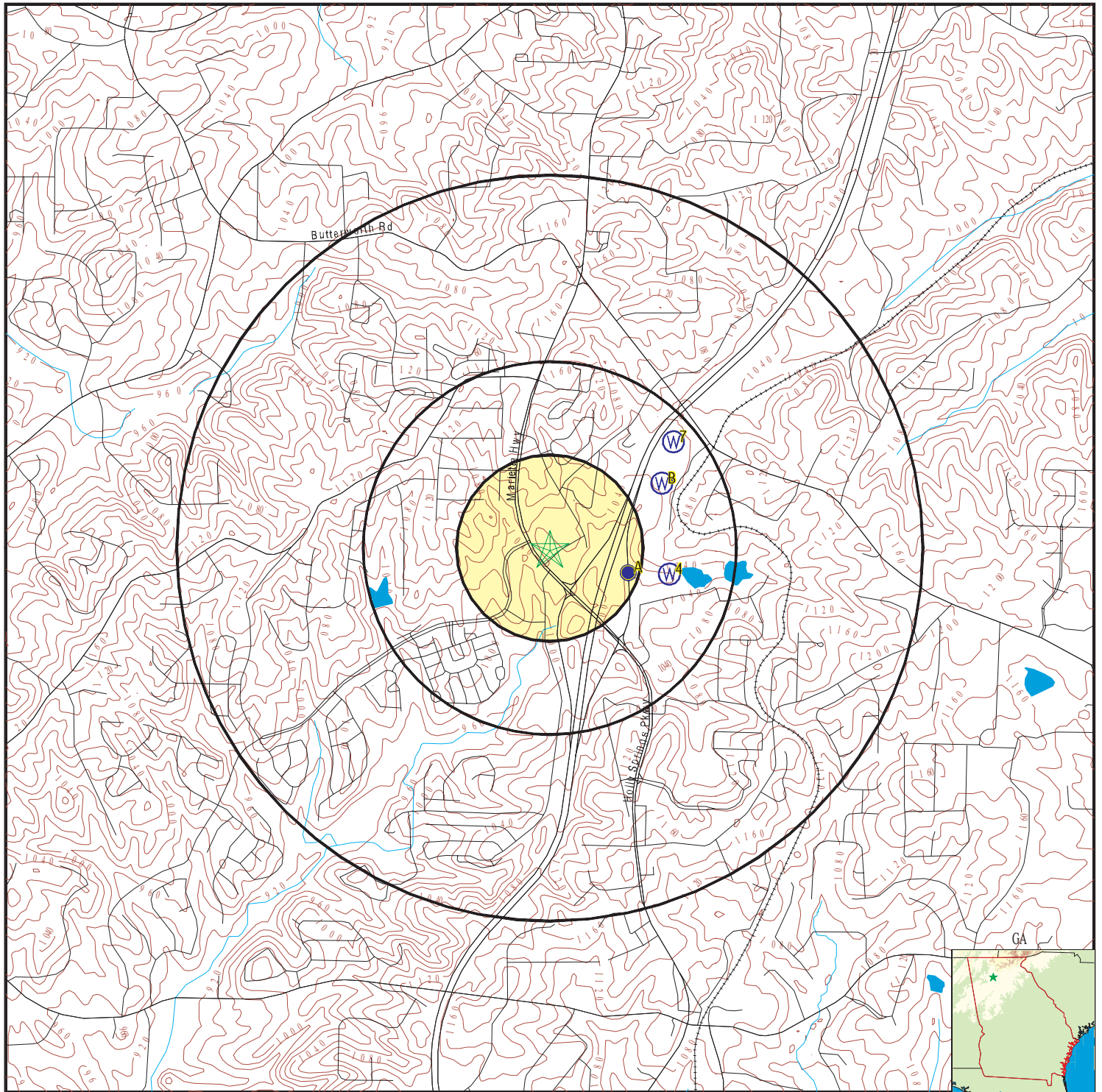
Note: PWS System location is not always the same as well location.












### STATE DATABASE WELL INFORMATION

<u>MAP ID</u>	<u>WELL ID</u>	<u>LOCATION FROM TP</u>
A1	0000002002	1/8 - 1/4 Mile ESE



# PHYSICAL SETTING SOURCE MAP - 6369454.2s



-  County Boundary
-  Major Roads
-  Contour Lines
-  Earthquake epicenter, Richter 5 or greater
-  Water Wells
-  Public Water Supply Wells
-  Cluster of Multiple Icons
-  Groundwater Flow Direction
-  Indeterminate Groundwater Flow at Location
-  Groundwater Flow Varies at Location
-  Wildlife Areas



SITE NAME: Holly Springs Development  
 ADDRESS: 5068 Marietta Highway  
 Canton GA 30114  
 LAT/LONG: 34.19188 / 84.507769

CLIENT: Contour Engineering, LLC  
 CONTACT: Biren Patel  
 INQUIRY #: 6369454.2s  
 DATE: February 16, 2021 4:20 pm



## GEOCHECK® - PHYSICAL SETTING SOURCE MAP FINDINGS

Map ID  
Direction  
Distance  
Elevation

Database EDR ID Number

**A1**  
**ESE**  
**1/8 - 1/4 Mile**  
**Lower**

**GA WELLS 0000002002**

County code: 057  
Remarks: CANTON CONCRETE  
Lon: 0843015  
Alt: 1020.00  
Depth: 675  
Casing dia: 6.00  
Depth to top: 17.00  
Opening type: X  
Discharge: 30.00  
Aquifer code: Not Reported

Well num: 09HH08  
Lat: 341127  
Latlon datum: NAD27  
Alt datum: NGVD29  
Depth to casing: 17.00  
Casing matl: S  
Depth to bot: 675.00  
Constr date: 197803  
Prim use: N  
Edr id: 0000002002

**A2**  
**ESE**  
**1/8 - 1/4 Mile**  
**Lower**

**FED USGS USGS40000266790**

Organization ID: USGS-GA  
Monitor Location: 09HH08  
Description: Not Reported  
Drainage Area: Not Reported  
Contrib Drainage Area: Not Reported  
Aquifer: Not Reported  
Aquifer Type: Not Reported  
Well Depth: 675  
Well Hole Depth: 675

Organization Name: USGS Georgia Water Science Center  
Type: Well  
HUC: 03150104  
Drainage Area Units: Not Reported  
Contrib Drainage Area Units: Not Reported  
Formation Type: Not Reported  
Construction Date: 19780301  
Well Depth Units: ft  
Well Hole Depth Units: ft

**B3**  
**ENE**  
**1/4 - 1/2 Mile**  
**Higher**

**FED USGS USGS40000266805**

Organization ID: USGS-GA  
Monitor Location: 09HH14  
Description: Not Reported  
Drainage Area: Not Reported  
Contrib Drainage Area: Not Reported  
Aquifer: Not Reported  
Aquifer Type: Not Reported  
Well Depth: Not Reported  
Well Hole Depth: Not Reported

Organization Name: USGS Georgia Water Science Center  
Type: Well  
HUC: 03150104  
Drainage Area Units: Not Reported  
Contrib Drainage Area Units: Not Reported  
Formation Type: Not Reported  
Construction Date: Not Reported  
Well Depth Units: Not Reported  
Well Hole Depth Units: Not Reported

**4**  
**ESE**  
**1/4 - 1/2 Mile**  
**Lower**

**FED USGS USGS40000266789**

Organization ID: USGS-GA  
Monitor Location: 09HH17  
Description: Not Reported  
Drainage Area: Not Reported

Organization Name: USGS Georgia Water Science Center  
Type: Well  
HUC: 03150104  
Drainage Area Units: Not Reported



## GEOCHECK® - PHYSICAL SETTING SOURCE MAP FINDINGS

Contrib Drainage Area: Not Reported  
Aquifer: Not Reported  
Aquifer Type: Not Reported  
Well Depth: Not Reported  
Well Hole Depth: Not Reported

Contrib Drainage Area Units: Not Reported  
Formation Type: Not Reported  
Construction Date: Not Reported  
Well Depth Units: Not Reported  
Well Hole Depth Units: Not Reported

**B5**  
**NE**  
**1/4 - 1/2 Mile**  
**Higher**

**FED USGS USGS40000266806**

Organization ID: USGS-GA  
Monitor Location: 09HH16  
Description: Not Reported  
Drainage Area: Not Reported  
Contrib Drainage Area: Not Reported  
Aquifer: Not Reported  
Aquifer Type: Not Reported  
Well Depth: Not Reported  
Well Hole Depth: Not Reported

Organization Name: USGS Georgia Water Science Center  
Type: Well  
HUC: 03150104  
Drainage Area Units: Not Reported  
Contrib Drainage Area Units: Not Reported  
Formation Type: Not Reported  
Construction Date: Not Reported  
Well Depth Units: Not Reported  
Well Hole Depth Units: Not Reported

**B6**  
**ENE**  
**1/4 - 1/2 Mile**  
**Higher**

**FED USGS USGS40000266802**

Organization ID: USGS-GA  
Monitor Location: 09HH13  
Description: Not Reported  
Drainage Area: Not Reported  
Contrib Drainage Area: Not Reported  
Aquifer: Not Reported  
Aquifer Type: Not Reported  
Well Depth: Not Reported  
Well Hole Depth: Not Reported

Organization Name: USGS Georgia Water Science Center  
Type: Well  
HUC: 03150104  
Drainage Area Units: Not Reported  
Contrib Drainage Area Units: Not Reported  
Formation Type: Not Reported  
Construction Date: Not Reported  
Well Depth Units: Not Reported  
Well Hole Depth Units: Not Reported

**7**  
**NE**  
**1/4 - 1/2 Mile**  
**Higher**

**FED USGS USGS40000266808**

Organization ID: USGS-GA  
Monitor Location: 09HH15  
Description: Not Reported  
Drainage Area: Not Reported  
Contrib Drainage Area: Not Reported  
Aquifer: Not Reported  
Aquifer Type: Not Reported  
Well Depth: Not Reported  
Well Hole Depth: Not Reported

Organization Name: USGS Georgia Water Science Center  
Type: Well  
HUC: 03150104  
Drainage Area Units: Not Reported  
Contrib Drainage Area Units: Not Reported  
Formation Type: Not Reported  
Construction Date: Not Reported  
Well Depth Units: Not Reported  
Well Hole Depth Units: Not Reported



## **GEOCHECK® - PHYSICAL SETTING SOURCE MAP FINDINGS RADON**

### **AREA RADON INFORMATION**

Federal EPA Radon Zone for CHEROKEE County: 2

Note: Zone 1 indoor average level > 4 pCi/L.

: Zone 2 indoor average level  $\geq$  2 pCi/L and  $\leq$  4 pCi/L.

: Zone 3 indoor average level < 2 pCi/L.

---

Federal Area Radon Information for Zip Code: 30114

Number of sites tested: 3

<u>Area</u>	<u>Average Activity</u>	<u>% &lt;4 pCi/L</u>	<u>% 4-20 pCi/L</u>	<u>% &gt;20 pCi/L</u>
Living Area - 1st Floor	Not Reported	Not Reported	Not Reported	Not Reported
Living Area - 2nd Floor	Not Reported	Not Reported	Not Reported	Not Reported
Basement	1.200 pCi/L	100%	0%	0%



# PHYSICAL SETTING SOURCE RECORDS SEARCHED

## TOPOGRAPHIC INFORMATION

### USGS 7.5' Digital Elevation Model (DEM)

Source: United States Geologic Survey

EDR acquired the USGS 7.5' Digital Elevation Model in 2002 and updated it in 2006. The 7.5 minute DEM corresponds to the USGS 1:24,000- and 1:25,000-scale topographic quadrangle maps. The DEM provides elevation data with consistent elevation units and projection.

### Current USGS 7.5 Minute Topographic Map

Source: U.S. Geological Survey

## HYDROLOGIC INFORMATION

**Flood Zone Data:** This data was obtained from the Federal Emergency Management Agency (FEMA). It depicts 100-year and 500-year flood zones as defined by FEMA. It includes the National Flood Hazard Layer (NFHL) which incorporates Flood Insurance Rate Map (FIRM) data and Q3 data from FEMA in areas not covered by NFHL.

Source: FEMA

Telephone: 877-336-2627

Date of Government Version: 2003, 2015

**NWI:** National Wetlands Inventory. This data, available in select counties across the country, was obtained by EDR in 2002, 2005 and 2010 from the U.S. Fish and Wildlife Service.

### State Wetlands Data: Wetlands Inventory

Source: Georgia GIS Clearinghouse

Telephone: 706-542-1581

## HYDROGEOLOGIC INFORMATION

### AQUIFLOW<sup>R</sup> Information System

Source: EDR proprietary database of groundwater flow information

EDR has developed the AQUIFLOW Information System (AIS) to provide data on the general direction of groundwater flow at specific points. EDR has reviewed reports submitted to regulatory authorities at select sites and has extracted the date of the report, hydrogeologically determined groundwater flow direction and depth to water table information.

## GEOLOGIC INFORMATION

### Geologic Age and Rock Stratigraphic Unit

Source: P.G. Schruben, R.E. Arndt and W.J. Bawiec, Geology of the Conterminous U.S. at 1:2,500,000 Scale - A digital representation of the 1974 P.B. King and H.M. Beikman Map, USGS Digital Data Series DDS - 11 (1994).

### STATSGO: State Soil Geographic Database

Source: Department of Agriculture, Natural Resources Conservation Service (NRCS)

The U.S. Department of Agriculture's (USDA) Natural Resources Conservation Service (NRCS) leads the national Conservation Soil Survey (NCSS) and is responsible for collecting, storing, maintaining and distributing soil survey information for privately owned lands in the United States. A soil map in a soil survey is a representation of soil patterns in a landscape. Soil maps for STATSGO are compiled by generalizing more detailed (SSURGO) soil survey maps.

### SSURGO: Soil Survey Geographic Database

Source: Department of Agriculture, Natural Resources Conservation Service (NRCS)

Telephone: 800-672-5559

SSURGO is the most detailed level of mapping done by the Natural Resources Conservation Service, mapping scales generally range from 1:12,000 to 1:63,360. Field mapping methods using national standards are used to construct the soil maps in the Soil Survey Geographic (SSURGO) database. SSURGO digitizing duplicates the original soil survey maps. This level of mapping is designed for use by landowners, townships and county natural resource planning and management.



# PHYSICAL SETTING SOURCE RECORDS SEARCHED

## LOCAL / REGIONAL WATER AGENCY RECORDS

### FEDERAL WATER WELLS

#### PWS: Public Water Systems

Source: EPA/Office of Drinking Water

Telephone: 202-564-3750

Public Water System data from the Federal Reporting Data System. A PWS is any water system which provides water to at least 25 people for at least 60 days annually. PWSs provide water from wells, rivers and other sources.

#### PWS ENF: Public Water Systems Violation and Enforcement Data

Source: EPA/Office of Drinking Water

Telephone: 202-564-3750

Violation and Enforcement data for Public Water Systems from the Safe Drinking Water Information System (SDWIS) after August 1995. Prior to August 1995, the data came from the Federal Reporting Data System (FRDS).

#### USGS Water Wells: USGS National Water Inventory System (NWIS)

This database contains descriptive information on sites where the USGS collects or has collected data on surface water and/or groundwater. The groundwater data includes information on wells, springs, and other sources of groundwater.

### STATE RECORDS

#### Georgia Public Supply Wells

Source: Georgia Department of Community Affairs

Telephone: 404-894-0127

#### USGS Georgia Water Wells

Source: USGS, Georgia District Office

Telephone: 770-903-9100

## OTHER STATE DATABASE INFORMATION

### DNR Managed Lands

Source: Department of Natural Resources

Telephone: 706-557-3032

This dataset provides 1:24,000-scale data depicting boundaries of land parcels making up the public lands managed by the Georgia Department of Natural Resources (GDNR). It includes polygon representations of State Parks, State Historic Parks, State Conservation Parks, State Historic Sites, Wildlife Management Areas, Public Fishing Areas, Fish Hatcheries, Natural Areas and other specially-designated areas. The data were collected and located by the Georgia Department of Natural Resources. Boundaries were digitized from survey plats or other information.

### RADON

#### Area Radon Information

Source: USGS

Telephone: 703-356-4020

The National Radon Database has been developed by the U.S. Environmental Protection Agency (USEPA) and is a compilation of the EPA/State Residential Radon Survey and the National Residential Radon Survey. The study covers the years 1986 - 1992. Where necessary data has been supplemented by information collected at private sources such as universities and research institutions.

#### EPA Radon Zones

Source: EPA

Telephone: 703-356-4020

Sections 307 & 309 of IRAA directed EPA to list and identify areas of U.S. with the potential for elevated indoor radon levels.

### OTHER

#### Airport Landing Facilities: Private and public use landing facilities

Source: Federal Aviation Administration, 800-457-6656

#### Epicenters: World earthquake epicenters, Richter 5 or greater

Source: Department of Commerce, National Oceanic and Atmospheric Administration

Earthquake Fault Lines: The fault lines displayed on EDR's Topographic map are digitized quaternary faultlines, prepared in 1975 by the United State Geological Survey



## PHYSICAL SETTING SOURCE RECORDS SEARCHED

### STREET AND ADDRESS INFORMATION

© 2015 TomTom North America, Inc. All rights reserved. This material is proprietary and the subject of copyright protection and other intellectual property rights owned by or licensed to Tele Atlas North America, Inc. The use of this material is subject to the terms of a license agreement. You will be held liable for any unauthorized copying or disclosure of this material.



## Appendix C

### GA EPD File Review Information

---





TETRA TECH

April 4, 2016

Mr. Kent Hankinson  
Georgia Environmental Protection Division  
Land Protection Branch  
Underground Storage Tank Management Program  
4244 International Parkway  
Suite 104  
Atlanta, GA 30354

Subject: **CAP-Part A Addendum**  
RaceTrac #350 - Holly Springs  
4125 Marietta Highway  
Canton, Cherokee County, GA  
Facility ID #: 9028090\*1

Dear Mr. Hankinson:

On behalf of RaceTrac Petroleum Inc. (RaceTrac), Tetra Tech, Inc. (Tetra Tech) is submitting the Corrective Action Plan – Part A (CAP-A) Addendum for RaceTrac #350 located at 4125 Marietta Highway in Canton, Cherokee County, GA.

1. *Google Earth was used to estimate the distance between the site and the nearest surface water to the southwest, Blankets Creek. It was indicated that the distance measured from several points at the site, including the tank pit, to various points along Blankets Creek, were all less than 500 feet. Therefore, the applicable soil threshold level (STL) for benzene is 0.02 mg/kg (Table B, Column 3). Comparison of this STL with the benzene concentration in the soil sample collected between 15 and 17 feet BGS in soil borings MW-2 and MW-3, indicate exceedances.*


*Nevertheless, the maximum dissolved benzene concentration of 2,810 ug/L (MW-2) is well within the range of benzene concentrations at which natural attenuation might occur. In addition, free product has not been detected, depth to water is greater than 15 feet BGS and the direction of groundwater movement is in a direction diametrically opposite from the site to Blankets Creek. Further, there are no public/private drinking water wells or surface water intakes within one mile of the site. This is to say that an NFA is appropriate now based on the results of the CAP-Part A; however, before it can be granted, missing parts of the report are needed (see Item #4 below).*

**Tetra Tech apologizes for the incorrect measurement from the site to Blankets Creek. The missing parts of the report are included as Attachment A.**

2. *Your office submitted a duplicate copy of the Closure Report for RaceTrac #350, even though the flysheet for Appendix VIII is labeled "N/A". In the future please do not submit duplicate documents to EPD. It creates a lot of confusion for each person who has to handle it; and it is unnecessary because the original copy that Tetra Tech sent to EPD has already*

Tetra Tech, Inc.

2110 Powers Ferry Rd, Suite 202, Atlanta, GA 30339  
Tel 770.850.0949 Fax 770.850.0950 www.tetrattech.com







**TETRA TECH**

been placed into EPD's paper files. It is listed in the table of contents for the CAP-Part A template, but it should only be included if the Closure Report was not previously submitted to EPD.

**For future CAP-A reports, Tetra Tech will only include the closure report with the CAP-A report if it was not previously submitted to the EPD.**

3. *Please ask your laboratory to put the facility id # on each laboratory reporting sheet for future reports.*

**Tetra Tech will contact the laboratory prior to submitting samples and provide the Facility ID# to be included on each laboratory reporting sheet for that project.**

4. *Public notification letters included in Appendix XI are for the wrong site: 380147-RaceTrac #298 (Coweta). Please provide our office with the certified letters that were sent to owners of the properties located adjacent to RaceTrac Store #350, 4125 Marietta Highway, Canton, GA 30114.*

**Tetra Tech apologizes for the error and submittal of the incorrect certified letters. The certified letters sent to owners of the properties located adjacent to RaceTrac Store #350, 4125 Marietta Highway, Canton, GA 30114 are included as Attachment A.**

5. *Please provide EPD with the CAP-Part A Addendum on or before April 14, 2016. A one-page letter listing these comments, your responses and the public notification letters will be all that is needed. As long as responses have been provided to each comment and no new information points to the need for additional study, an NFA letter will be issued to your client for this site.*

**Tetra Tech is submitting this CAP-Part A Addendum via FedEx on April 4, 2016.**

If you have any questions, please feel free to contact me at (770)-635-0051.

Sincerely,  
**TETRA TECH, INC.**

Matt Threlkeld  
Project Geologist

Attachment A – Public Notification Letters for RaceTrac #350



# **Georgia Department of Natural Resources**

**Environmental Protection Division • Land Protection Branch**

**Underground Storage Tank Management Program**

4244 International Parkway • Suite 104 • Atlanta • Georgia 30354

(404) 362-2687, Fax (404) 362-2654

Judson H. Turner, Director

April 13, 2016

Ms. Lisa Ciotoli  
RaceTrac Petroleum, Inc.  
3225 Cumberland Boulevard  
Suite 100  
Atlanta, GA 30328

SUBJECT: **CAP-Part A Addendum Report  
No Further Action (NFA)**  
RaceTrac #350 - Holly Springs  
4125 Marietta Highway  
Canton, Cherokee County, GA  
Facility ID #: 9028090\*1

Dear Ms. Ciotoli:

The Georgia Underground Storage Tank Management Program (USTMP) has received your consultant's letter, dated April 4, 2016, that forwarded response to comments made by EPD concerning the CAP-Part A report. The letter report was prepared by Tetra-Tech, Inc.

Based on current requirements of the Georgia Underground Storage Tank Act, the Georgia Rules for Underground Storage Tank Management (GUST Rules) and the data submitted, the USTMP has determined that **no further action is required for the referenced release.**

However, further corrective action may be required if mandated through more stringent State or Federal statutory or regulatory changes. Additional measures may also be required if existing or future drinking water systems or surface water bodies within two miles of the site are impacted by any dissolved contamination resulting from this release, or if previously unidentified soil contamination, dissolved contamination or free product are identified as originating from this site.

Please submit a Completion Report, describing the proper abandonment of each well, to EPD-USTMP on or by **June 15, 2016**. If you have any technical questions, please contact me at (404) 362-2596.

Sincerely,

Kent Hankinson, P.G.  
Geologist  
Corrective Action Unit II

PKH:  
S:\Land\LANDDOCS\UST\CAU2\KENTH\Pending\_2016\9028090-34\_041316-1330  
cc: Mr. Matt Threlkeld, Tetra-Tech, Inc.  
File (CA): Cherokee; 9028090



May 27, 2016

**MEMORANDUM**

**TO:** Ronald J. Wallace, Georgia EPD, Corrective Action Unit II

**FROM:** Kent Hankinson, Georgia EPD, Corrective Action Unit II

**SUBJECT:** Review Information Leading to Determination of Deficiency  
Release Notification to Request for CAP-Part A Addendum  
RaceTrac #350 - Holly Springs  
4125 Marietta Highway  
Canton, Cherokee County, GA  
Facility ID #: 9028090\*1

1. Received confirmed release notification in Closure Report on October 26, 2015. On May 21, 2015, closure activities began with the closure of three 12,000-gallon USTs: two gasoline tanks and one diesel tank. The tank pit was located near the eastern property boundary and the dispenser islands were located in a line near and trending parallel to the southern property boundary. Dispensers were sampled on May 21, 2015, and again on August 25, 2015. On May 26, 2015, seven soil samples were collected from the piping trench.

Sample collection: Nineteen (19) soil samples and zero groundwater samples were collected: six tank pit samples (T-1 through T-6); seven piping trench samples (TT-1 through TT-7); five dispenser samples (D-1 through D-5); and one stockpile sample (SP). All were analyzed for BTEX (8260B) and TPH-GRO (8015C).

Analytical results: Maximum benzene concentration was reported for dispenser sample D-1: 7.5 mg/kg (reported in sample collected after over-excavation). However, the DL used by the laboratory (0.23 mg/kg) was two orders of magnitude higher than the desired DL of 0.005 mg/kg (DF = 500). The second highest concentration of benzene was found in tank pit sample T-6: 0.530 mg/kg (DL = 0.033 mg/kg, one order of magnitude higher than 0.005 mg/kg).

Receptor survey: Tetra Tech (TT) conducted a water resource survey for the closure event and found no public or private wells within the applicable radii (1.0 mile public; 0.25-mile private). Nearest surface water reported by TT is located ~1,400 ft ESE of the site. However, EPD found a stream located ~500 ft west of the site, called Blankets Creek. Blankets Creek (found on USGS South Canton Quad) may be located downgradient of the site.

Interpretation: actual concentration of benzene in 14 of the 19 soil samples is probably higher than each raised detection limit; and it is possible that the STL (Table B, Column 4) was exceeded in one or more samples. Recommendation: EPD agrees that a CAP-Part A is appropriate in order to determine if groundwater is impacted with free product or high dissolved benzene. Soil impacts by benzene were widespread and the frequent use of sample dilution suggests the concentrations were high.



2. On November 9, 2015, placed notice-to-implement letter in Allene's tray for mailing by USPS. CAP-Part A requested on or by **January 21, 2016**.
3. On December 31, 2015, EPD received written request from Tetra Tech's Matthew Threlkeld, for extension of submittal of the CAP-Part A, to **March 4, 2016**.
4. On January 11, 2016, @ 1120 hours, PKH spoke with Matthew Threlkeld (770-608-1449), Tetra Tech, okaying the request for extension of submittal of the CAP-Part A report. Mr. Threlkeld said he would make a note indicating the new due date of **March 4, 2016**.
5. Received a CAP-Part A, dated February 29, 2016, on March 1, 2016. Currently, the site contains zero USTs. Three 12,000-gallon USTs were removed on May 20, 2015. The CAP-Part A field work was conducted January 5-6, 2016. The properly certified CAP-Part A contained the following:
  - a. Three CAP-Part A permanent monitoring wells, MW-1 through MW-3, were installed to ~ 30 ft BGS, with 15 ft screen, on January 5, 2016. PID field readings ranged from 0.0 ppm to 1,865 ppm (15-17 ft BGS in MW-2), were used to select soil samples for laboratory analyses and to guide placement of the top of screen.
  - b. DTW in monitoring wells on January 5, 2016, ranged from 17.01 ft BGS (MW-2) to 17.92 BGS (MW-1). No free product detected; top of screen section was above the water table at each well. Flow direction reported toward NNE. Gradient reported at 0.0018.
  - c. Soil sampling, on January 5, 2016, consisted of collection of one soil sample from each soil boring to be converted into a monitoring well. Sample (for lab analyses) depth chosen by PID readings. Appropriate analytical methods were used: BTEX by 8260B; TPH-GRO by 8015B. Analytical results: Reported benzene maximum was 4.11 mg/kg (MW-2); and each soil sample was analyzed without dilution, yielding acceptable detection limits below the STL (0.020 mg/kg Table B, Column 3) in borings MW-1 and MW-3. MW-2 had a detection limit of 0.153 mg/kg, above the STL.

Google Earth indicates that Blankets Creek is located less than 500 ft from even the site's USTs. Therefore, the applicable benzene STL is 0.02 mg/kg.

- d. Groundwater sampling was conducted January 6, 2016, at MW-1 through MW-3. Maximum dissolved benzene was 2,810 ug/L at MW-2. Analytical method numbers were appropriate: BTEX by 8260B only. Detection limit for benzene was elevated in the sample from MW-2 (20 ug/L) and MW-3 (20 ug/L); this was attributed to dilution of each sample. Holding times (BTEX: 14 days until analysis of soil and water; 7 days to prepare water sample and 40 days until analysis of water sample) and sample temperatures (Water sample temperature must be < or = to 6° C (42.8° F)) were within ranges allowed by CAP-Part A guidance document from January 2011.
- e. Receptors: Lower GWPSA. There are no public or private wells within applicable radii. Cherokee County Water and Sewer Authority supplies Cherokee County with drinking water and they (CCWSA) get most of their drinking water from the Etowah River and Lake Allatoona. Surface water intakes were found to be located > one mile from the site. Nearest surface water, Blankets Creek, is <500 ft toward the SW,



in the opposite direction of current groundwater movement.

- f. Facility is closed and zero tanks remain.
- g. Site ranking: 563
- h. Public notification completed and acceptable; elected official was also included in certified letter mail-out.
- i. The maximum dissolved benzene concentration of 2,810 ug/L (MW-2) is well within the range of benzene concentrations at which natural attenuation might occur. In addition, free product has not been detected, depth to water is greater than 15 feet BGS and the direction of groundwater movement is in a direction diametrically opposite from the site to Blankets Creek. Further, there are no public/private drinking water wells or surface water intakes within one mile of the site.

This is to say that an NFA is appropriate now based on the results of the CAP-Part A; however, before it can be granted, missing parts of the report are needed (see comment letter).

- j. GUST Trust Fund not requested for this site.
- 6. On March 8, 2016, placed comment letter requesting a CAP-Part A Addendum due on or before **April 14, 2016**.
  - 7. On April 5, 2016, received CAP-Part A Addendum dated April 4, 2016. PKH reviewed CAP-Part A Addendum and approved it on April 13, 2016, granting an NFA for release #1. Completion Report due on or by **June 15, 2016**.
  - 8. On April 13, 2016, placed NFA letter in Allene's tray for mailing by USPS.
  - 9. On May 24, 2016, received Completion Report, dated May 20, 2016. Three CAP-Part A wells were pressure grouted according to the GEPD Manual for Groundwater Monitoring, September 1991.
  - 10. On May 27, 2016, reviewed Completion Report and emailed approval to Felicia Jones and Tetra Tech at 0437 hours.

Consultant on 5/27/2016:

Mr. Jason Wilson  
Mr. Matthew Threlkeld  
Tetra Tech, Inc.  
2110 Powers Ferry Road  
Suite 202  
Atlanta, GA 30339  
404-597-5286 (Jason? Cell)  
770-608-1449 (Matt's cell)  
770-850-0949 (Office)  
770-850-0950 (Fax)  
[jason.wilson@tetrattech.com](mailto:jason.wilson@tetrattech.com)



# **Georgia Department of Natural Resources**

**Environmental Protection Division • Land Protection Branch  
Underground Storage Tank Management Program**

4244 International Parkway • Suite 104 • Atlanta • Georgia 30354  
(404) 362-2687, Fax (404) 362-2654  
Judson H. Turner, Director



***Site Divestment Report***

**Chevron Facility #53235  
4129 Marietta Highway  
Canton, GA; Cherokee County**

**Chevron Products Company  
2300 Windy Ridge Parkway, Suite 800  
Atlanta, Georgia 30339**

**June 26, 2003**



# Table of Contents

---

Section	1. INTRODUCTION .....	1-1
Section	2. SUMMARY OF SITE DIVESTMENT PLAN .....	2-1
Section	3. SENSITIVE RECEPTOR SURVEY (SRS) .....	3-1
Section	4. SOIL INVESTIGATION .....	4-1
Section	5. GROUNDWATER INVESTIGATION.....	5-1
Section	6. SOIL INVESTIGATION RESULTS .....	6-1
Section	7. GROUNDWATER INVESTIGATION RESULTS .....	7-1
Section	8. SUMMARY OF INVESTIGATION .....	8-1

## Figures

- 1 Site Location Plan Topographic Map
- 2 Site Map (current)
- 3 Soil Analytical Results – April 22, 2003
- 4 Groundwater Quality Results – April 28, 2003
- 5 Potentiometric Surface Map – May 20, 2003

## Tables

- 1 Organic Vapor Data Summary
- 2 a) Soil Analytical Data (VOCs)
- 2 b) Soil Analytical Data (PAHs)
- 3 a) Groundwater Analytical Results (VOCs)
- 3 b) Groundwater Analytical Results (PAHs)
- 4 Groundwater Gauging Data



# 1. INTRODUCTION

---

At the request of Chevron Products Company (Chevron), Blasland, Bouck & Lee, Inc. (BBL) is pleased to present this site divestment report concerning the potential sale of Chevron Retail Facility #53235, located at the western corner of the intersection of Marietta Highway and Interstate 575 in Cherokee County, Georgia (Figure 1). The street address is 4129 Marietta Highway, Canton, Georgia. The area around the intersection of the two roads is primarily commercial, consisting of gasoline retail outlets, convenience stores, and retail stores. The area outside the 0.25-mile radius of the intersection is primarily occupied by residential dwellings. A site configuration map (Figure 2) shows the locations of the fuel distribution equipment, other structures, and monitoring wells and borings installed on the site during this scope of work. Site figures are included in Appendix I and tables are included in Appendix II.



## **2. SUMMARY OF SITE DIVESTMENT PLAN**

The site divestment plan included the following tasks:

### **Task 1 - Initial Site Evaluation**

- Performed an initial site visit.
- Visually verified the locations of previous and current USTs.
- Marked surface locations for the proposed wells.
- Performed a water system point-of-withdrawal search and sensitive receptor survey for the site. Points of withdrawal and sensitive receptors were identified by field observations, telephone communications, and database searches.
- Prepared a map showing the locations of private and public points of withdrawal within 0.25 and 1 mile of the site, respectively. The locations of surface-water bodies near the site were also indicated on the map.
- Reviewed the site history and previously-submitted environmental reports

### **Task 2 - Well Installation**

- Installed four shallow, 2-inch PVC monitoring wells using hollow-stem auger techniques. The well depths were determined by the depth to water recorded during drilling.
- Collected soil samples on 5-ft centers to the water table as the soil borings were advanced.
- Screened soil samples collected during drilling with an organic vapor analyzer (OVA).
- The soil sample that exhibited the highest OVA reading for each well location was submitted for laboratory analysis. Each soil sample was analyzed for concentrations of benzene, toluene, ethylbenzene, xylenes (BTEX) by USEPA Method 8021B. Polynuclear aromatic hydrocarbons (PAH) concentrations were analyzed by USEPA Method 8270.
- Developed all monitoring wells by removing a minimum of five standing well volumes of water.
- Finished each well with an 8-inch manhole set in concrete.

### **Task 3 - Groundwater Gauging and Sampling Event**

- Performed a groundwater gauging event of site wells. During the gauging event, wells were gauged with an interface probe capable of detecting water levels and phase-separated hydrocarbon (PSH) to an accuracy of 0.01 ft.
- Conducted a groundwater sampling event at the site. Collected groundwater samples were analyzed by a Chevron-contracted laboratory to determine concentrations of BTEX using USEPA Method 8021B, and PAHs by USEPA Method 8270. Proper chain-of-custody procedures were followed throughout sample collection and handling.
- Screened utility vaults in the area of the site for organic vapors with an OVA.
- Surveyed the top of casing elevation of site wells to a common datum. This information was combined with the gauging data to prepare a potentiometric-surface map of the facility.

### **Task 4 - Preparation of Divestment Report**

- Prepared a potentiometric-surface map of the shallow aquifer using the results of the gauging event in conjunction with the revised survey data.
- Created tables using field collected and laboratory analytical results.
- Generated soil and groundwater quality maps using data results.



### **3. SENSITIVE RECEPTOR SURVEY (SRS)**

On May 12, 2003, a visual inspection of drainage, surrounding land use, and site topography was performed. In addition, a 0.5-mile radius search was conducted for potential receptors, including basements, underground utilities, and drinking water wells.

The site is located at the bottom of a topographic rise that slopes to the southeast (**Figure 1**). The nearest surface-water body is an unnamed creek located approximately 475 ft southwest of the facility. Land use adjacent to the site is primarily commercial. The site is located in the lower groundwater pollution susceptibility area.

Basements were not observed within 1,000 feet (ft) of the site. Two storm sewer drains are present, one each at the northwest and southwest corners of the facility.

A United States Geological Survey (USGS) groundwater database search was conducted for the facility to determine if public and/or private drinking water wells are within a 1 mile radius of the site. One public drinking water wells was reported approximately 1,850 ft northeast (upgradient) of the site. No private drinking water wells were reported within 0.25 mile. Cherokee County Water and Sewer supplies potable water for residential and commercial facilities in the vicinity of the site. Per Cherokee County Water and Sewer drinking water for Cherokee County originates from withdrawal points located approximately 7 miles southwest along the Etowah River and Lake Altoona. A summary of the sensitive receptor survey can be found in Appendix III.

Based on the location of the site and the results of the SRS, applicable soil threshold values are taken from Table B, Column 3 of the Georgia UST regulations (GUST Rules, Chapter 391-3-15). This column lists all PAH compound thresholds as not applicable; the threshold concentrations for benzene, toluene, ethylbenzene, and xylenes are 0.020 milligrams per kilogram (mg/kg), 135.00 mg/kg, 28.00 mg/kg, and 700.00 mg/kg, respectively. Because one public well is within the applicable radius, the threshold values for dissolved-phase concentrations are those listed in the Rules and Regulations for Water Quality Control (GUST Rules, Chapter 391-3-6). The Maximum Contaminant Levels (MCLs) for PAHs are: anthracene at 110,000 micrograms per liter ( $\mu\text{g/L}$ ), benzo (a) anthracene at 0.0311  $\mu\text{g/L}$ , benzo (a) pyrene at 0.2  $\mu\text{g/L}$ , benzo (k) flouranthene at 0.0311  $\mu\text{g/L}$ , chrysene at 0.0311  $\mu\text{g/L}$ , dibenzo (a,h) anthracene at 0.0311  $\mu\text{g/L}$ , fluoranthene at 370  $\mu\text{g/L}$ , fluorene at 14,000  $\mu\text{g/L}$ , indeno (1, 2, 3-cd) pyrene at 0.0311  $\mu\text{g/L}$ , and pyrene at 11,000  $\mu\text{g/L}$ . The MCLs for dissolved BTEX constituents are as follows: benzene (5  $\mu\text{g/L}$ ), toluene (1,000  $\mu\text{g/L}$ ), ethylbenzene (700  $\mu\text{g/L}$ ), and total xylenes (10,000  $\mu\text{g/L}$ ).



## 4. SOIL INVESTIGATION

---

Previous environmental investigations and the current site configuration were used to determine the locations of the borings. The borings were distributed to assess potential hydrocarbon migration pathways from the potential source area. The potential source area consists of the dispenser islands, associated piping, and the product USTs.

Borings for monitoring wells MW-1 through MW-4 were installed on April 21-22, 2003. The borings for MW-1, MW-2, MW-3 and MW-4 were advanced using hollow-stem auger methods to a total depth of approximately 25-ft bgs. Split-spoon soil samples (ASTM D 1586-84 (92)) were collected at 5-ft intervals as the auger string was advanced to the water table. Soil samples for BTEX analyses were collected from each split spoon immediately upon removal from the boring as outlined in USEPA Method 5035. In addition, samples from each split spoon were collected for PAH analysis. Each sample was secured in a uniquely labeled container with the appropriate preservative, as supplied by the analytical laboratory. The samples were stored on ice in a decontaminated cooler to maintain a temperature of 0 to 4 °C. The soil samples were texturally classified to better describe the subsurface lithology at the site. Lithology at the site consists of clayey silts and silty sands. Boring logs are included in Appendix IV.

After each boring was completed, soil samples were screened with an OVA. **Table 1** summarizes the OVA screening results in parts per million vapor (ppmv). The sample with the highest OVA reading and the sample above the water table were to be submitted for laboratory analysis. In the event that the sample above the water table displayed the highest OVA reading, only that sample was submitted. The soil samples submitted for laboratory analysis were: MW-1 (15'-17'), MW-2 (15'-17'), MW-3 (15'-17'), and MW-4 (15'-17'). The samples chosen were placed on ice in a decontaminated cooler to maintain a temperature of 0 to 4 °C. An overnight courier shipped the cooler to the Chevron-approved analytical laboratory. The samples that were not chosen for laboratory analysis were placed with the drill cuttings and stored in steel, DOT/UN-approved 55-gallon drums. The drums were properly labeled indicating they contain special non-hazardous waste and have been temporarily staged on-site pending disposal.



## 5. GROUNDWATER INVESTIGATION

---

Soil borings MW-1 through MW-4 were converted to 2-inch PVC monitoring wells. The wells were completed to total depths of 25-ft bls. Monitoring wells MW-1, MW-2, MW-3 and MW-4 were equipped with 15-ft of 0.010-in machine-slotted PVC well screen. Appropriately sized, graded sand was tremmied to approximately 2-ft above the screened interval. The annulus above the sand pack was sealed with approximately 2-ft of bentonite pellets and hydrated according to the manufacturer's specifications. After allowing the hydrated bentonite to set for at least 3 hours, the remaining annulus was sealed to the surface with a bentonite-portland cement grout. The well was flush-mount finished with an 8-inch manhole set in concrete. Upon completion, each well was developed by hand bailing a minimum of five static well volumes of water. A copy of the well construction diagram is included in Appendix IV.

On April 28, 2003, BBL personnel gauged and sampled the four wells at the facility. The monitoring wells were first gauged with an electronic interface probe to determine depths to water and PSH. The interface probe used is capable of determining the depths to water and PSH to within 0.01 ft. After the wells were gauged, each well was purged by hand bailing a minimum of three static well volumes of water. The wells were then sampled with new disposable bailers according to standard industry protocols.

Immediately upon retrieval from the well, the groundwater samples were placed in uniquely labeled, laboratory-supplied containers containing an appropriate preservative. The containers were sealed and placed on ice in a decontaminated cooler to maintain a temperature of 0 to 4 °C. They were shipped by priority overnight courier to the Chevron-contracted laboratory. The samples were analyzed to determine BTEX and concentrations using USEPA Method 8021B and PAHs using USEPA Method 8270.

As part of the investigation, BBL contracted a professional survey company to survey the top-of-casing elevations of the new wells. The elevations were determined relative to a common site datum.

At the time of sampling the flush-mount well pads had not been installed. As a result the top-of-casing was altered when the flush-mount well pads were completed. An additional gauging event was conducted on May 20, 2003 to obtain depth to water readings that corresponded with the surveyed top-of-casings.



## 6. SOIL INVESTIGATION RESULTS

---

The analytical results of the soil samples showed that no BTEX constituents were present above laboratory detection limits. **Table 2a** summarizes soil analytical data for BTEX. No other BTEX constituents detected.

The PAH analytical results of the soil samples showed that no PAH analyte was detected at levels greater than the laboratory detection limits. Soil PAH results are shown in **Table 2b**. Copies of the laboratory analytical reports for soil analyses are in Appendix V. According to Table B, Column 4 of the Georgia UST regulations (GUST Rules, Chapter 391-3-15), no soil constituents exceeded the applicable threshold values for this site. **Figure 3** depicts soil quality data from the April 2003 drilling event on a site plan.



## **7. GROUNDWATER INVESTIGATION RESULTS**

No PSH was detected during the April 28, 2003 and May 20, 2003 gauging events. The analytical results of the groundwater samples showed that no BTEX compounds were present at levels greater than the laboratory detection limits. The detection limits ranged from 1.0 to 3.0 µg/L. PAH constituents were also not present above the laboratory detection limits of 2.0 µg/L for each constituent. **Table 3a** summarizes the results of groundwater analyses for BTEX, and **Table 3b** summarizes the results of groundwater analyses for PAHs. **Figure 4** depicts the groundwater quality data from the April 28, 2003 sampling event on a site plan. Appendix VI contains copies of the laboratory analytical reports for groundwater quality data from this sampling event. No groundwater constituents were present at concentrations exceeding the MCLs.

Gauging data from the event were combined with the results of the professional survey to generate potentiometric surface maps for the gauging event. **Figure 5** displays the data collected during the May 20, 2003 gauging event. The potentiometric map shows the groundwater table flowing southwest. Groundwater gauging data are provided in **Table 4**.



## 8. SUMMARY OF INVESTIGATION

---

At the request of Chevron, BBL conducted site investigations, including the installation, development, and sampling of four groundwater monitoring wells MW-1 through MW-4 (**Figure 2**) at the Chevron facility located at 4129 Marietta Highway, Canton, Georgia. Borings for each of the monitoring wells were installed on April 21-22, 2003. Soil samples for BTEX and PAH compounds were collected and submitted to a Chevron-approved analytical laboratory.

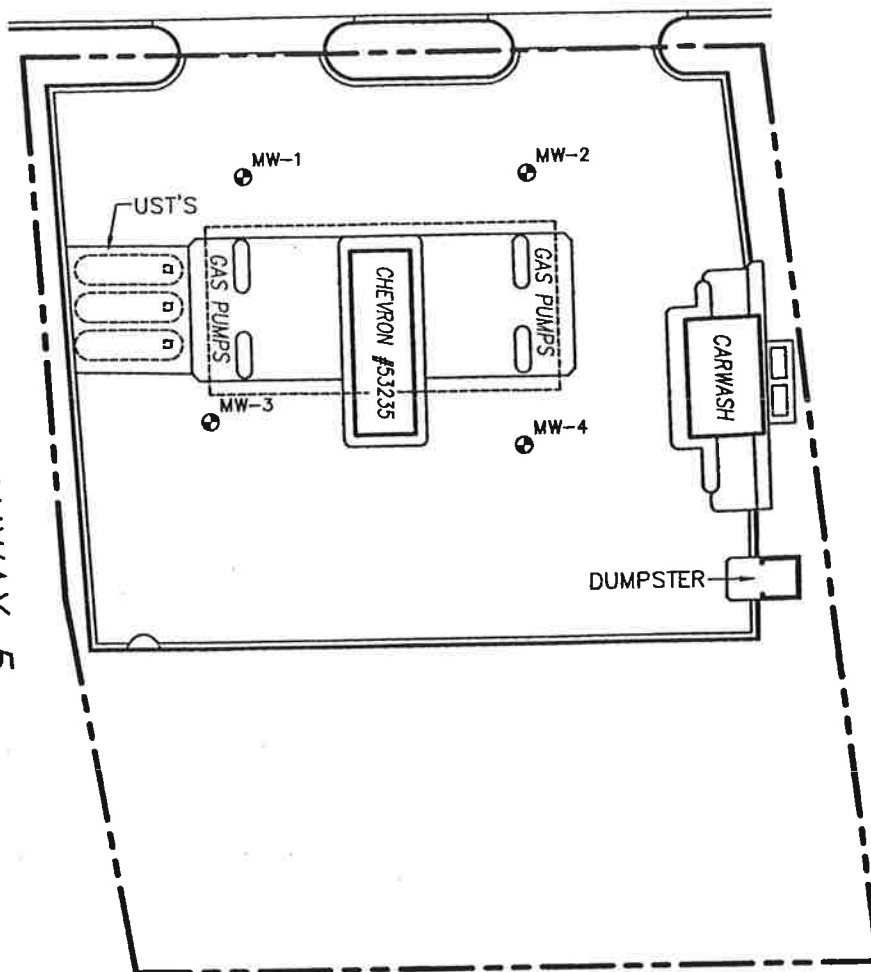
On April 28, 2003, BBL personnel performed a gauging and sampling event. Groundwater samples for BTEX and PAH compounds were collected and submitted to a Chevron-approved analytical laboratory. In addition to the site sampling activities, a visual inspection of drainage, surrounding land use, and site topography was performed on May 12, 2003. At that time, a SRS was conducted for potential receptors, including basements, underground utilities, and drinking water wells. Based on the location of the site and the results of the SRS, applicable soil threshold values are taken from Table B, Column 3 of the Georgia UST regulations (GUST Rules, Chapter 391-3-15). The following is a summary of the findings:

- The results of the SRS indicate that the unnamed creek that is approximately 475 ft southwest of the site.
- The analytical results from the soil samples showed that no BTEX or PAH compounds were present at levels greater than the laboratory detection limits.
- The general groundwater flow direction is to the southwest beneath the facility.
- The analytical results of the groundwater samples showed that no BTEX or PAH compounds were present at levels greater than the laboratory detection limits.





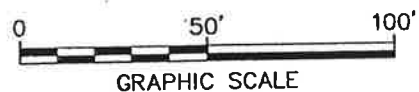
GEORGIA STATE HIGHWAY 5



I-575 RIGHT-OF-WAY

LEGEND

● MONITORING WELL



GRAPHIC SCALE

CHEVRON FACILITY #53235  
4129 MARIETTA HIGHWAY, CANYON, GEORGIA  
DIVESTMENT REPORT

**SITE PLAN**

X: (XREF)  
L: (LAYER)  
T: SITE-PLAN  
P: PAGESET/PLT-AP  
6/15/03 TAM-B5-JAR  
CHEV\53235\43124001\43124801.DWG

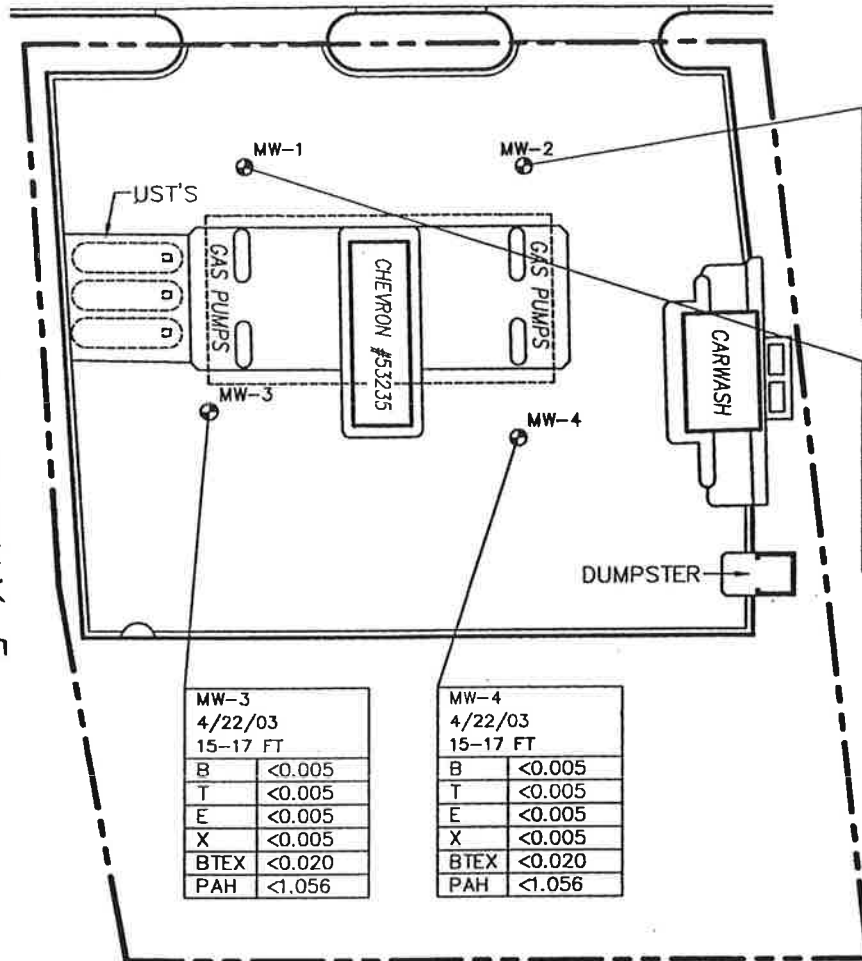
SOURCE: Base map 'Monitoring Well Location Survey' (03-040 Survey.dwg,) provided by 'CIVIL ENGINEERING LAND SURVEYING, Kennesaw, GA., (770) 428-3359, Map date 5/27/03, scale 1"=50'.

**BBL**  
BLASLAND, BOUCK & LEE, INC.  
engineers & scientists

FIGURE  
**2**



GEORGIA STATE HIGHWAY 5



MW-2	
4/22/03	
15-17 FT	
B	<0.005
T	<0.005
E	<0.005
X	<0.005
BTEX	<0.020
PAH	<1.056

MW-1	
4/22/03	
15-17 FT	
B	<0.005
T	<0.005
E	<0.005
X	<0.005
BTEX	<0.020
PAH	<1.056

MW-3	
4/22/03	
15-17 FT	
B	<0.005
T	<0.005
E	<0.005
X	<0.005
BTEX	<0.020
PAH	<1.056

MW-4	
4/22/03	
15-17 FT	
B	<0.005
T	<0.005
E	<0.005
X	<0.005
BTEX	<0.020
PAH	<1.056

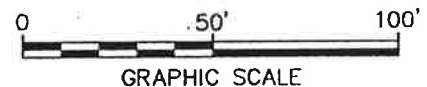
I-575 RIGHT-OF-WAY

# LEGEND

● MONITORING WELL

WELL NUMBER	
SAMPLE DATE	
SAMPLE DEPTH	
B	Benzene
T	Toluene
E	Ethylbenzene
X	Xylene
BTEX	Benzene, Toluene, Ethylbenzene & Toluene
PAH	Polynuclear Aromatic Hydrocarbons

All Concentrations in Micrograms Per Liter (ug/L)



CHEVRON FACILITY #53235  
4129 MARIETTA HIGHWAY, CANYON, GEORGIA  
DIVESTMENT REPORT

SOIL ANALYTICAL RESULTS  
APRIL 22, 2003

**BBL**  
BLASLAND, BOUCK & LEE, INC.  
engineers & scientists

FIGURE  
**3**

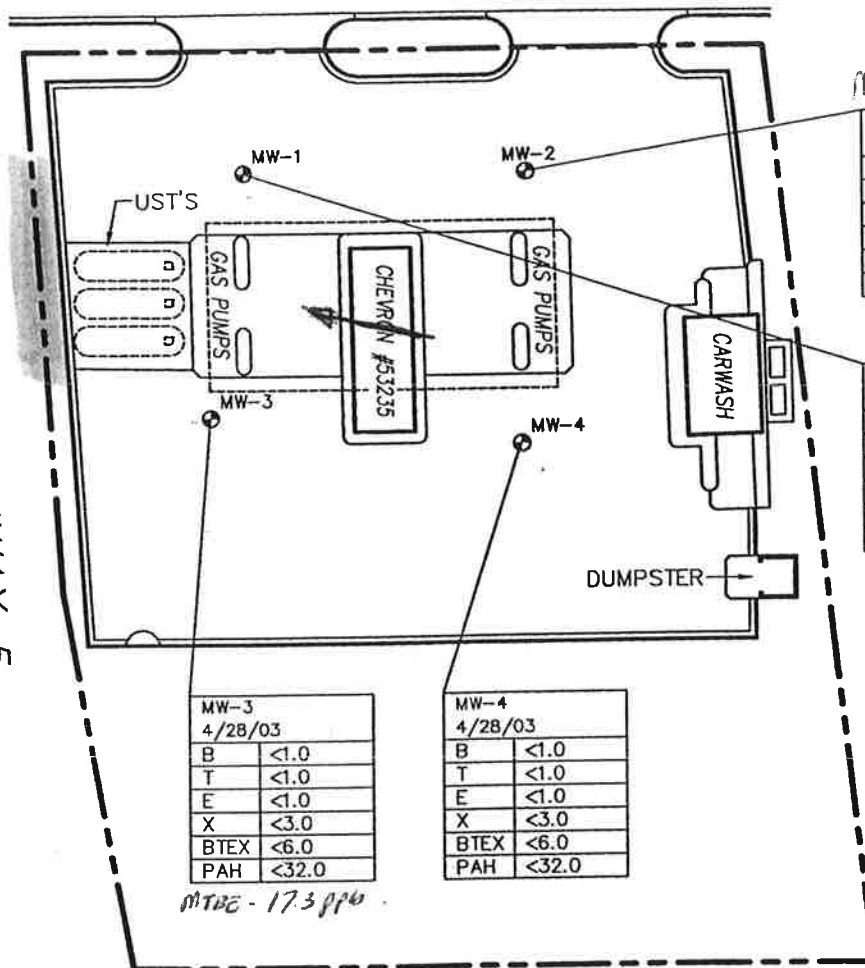
X: (XREF)  
L: (LAYER)  
T: SITE-PLAN  
P: PAGESET/PLT-AP  
6/15/03 TAM-B5-JAR  
CHEV\53235\43124001\43124C01.DWG

SOURCE: Base map 'Monitoring Well Location Survey' (03-040 Survey.dwg.) provided by 'CIVIL ENGINEERING LAND SURVEYING, Kennesaw, GA., (770) 428-3359, Map date 5/27/03, scale 1"=50'.





GEORGIA STATE HIGHWAY 5



MTBE 1.6 ppb

MW-2 4/28/03	
B	<1.0
T	<1.0
E	<1.0
X	<3.0
BTEX	<6.0
PAH	<32.0

MW-1 4/28/03	
B	<1.0
T	<1.0
E	<1.0
X	<3.0
BTEX	<6.0
PAH	<32.0

MTBE - 17.3 ppb

MW-3 4/28/03	
B	<1.0
T	<1.0
E	<1.0
X	<3.0
BTEX	<6.0
PAH	<32.0

MW-4 4/28/03	
B	<1.0
T	<1.0
E	<1.0
X	<3.0
BTEX	<6.0
PAH	<32.0

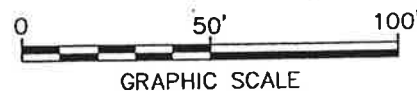
I-575 RIGHT-OF-WAY

#### LEGEND

● MONITORING WELL

WELL NUMBER	
SAMPLE DATE	
B	Benzene
T	Toluene
E	Ethylbenzene
X	Xylene
BTEX	Benzene, Toluene, Ethylbenzene & Toluene
PAH	Polynuclear Aromatic Hydrocarbons

All Concentrations in Micrograms Per Liter (ug/L)



GRAPHIC SCALE

CHEVRON FACILITY #53235  
4129 MARIETTA HIGHWAY, CANYON, GEORGIA  
DIVESTMENT REPORT

### GROUNDWATER QUALITY RESULTS APRIL 28, 2003

**BBL**  
BLASLAND, BOUCK & LEE, INC.  
engineers & scientists

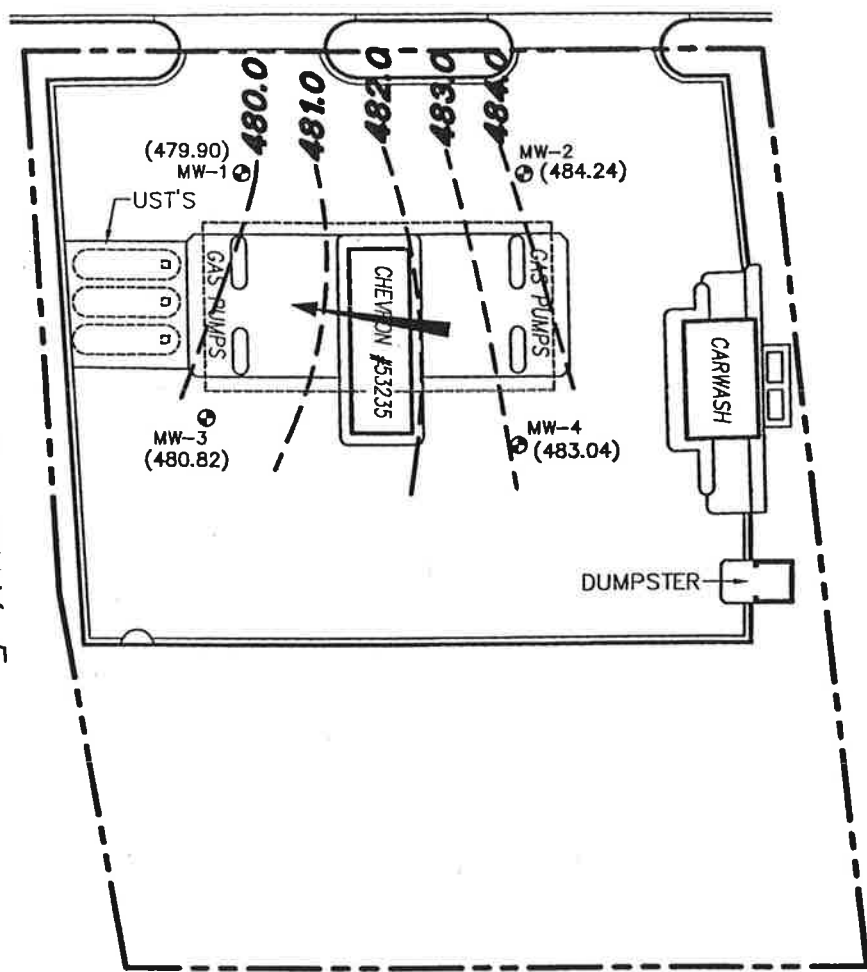
FIGURE  
**4**

X: (XREF)  
L: (LAYER)  
T: GWD  
P: PAGESET/PLT-AP  
6/15/03 TAN-B5-JAR  
CHEV\53235\43124001\43124002.DWG

SOURCE: Base map 'Monitoring Well Location Survey' (03-040 Survey.dwg.) provided by 'CIVIL ENGINEERING LAND SURVEYING, Kennesaw, GA., (770) 428-3359, Map date 5/27/03, scale 1"=50'.



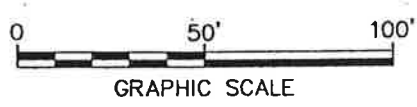
GEORGIA STATE HIGHWAY 5



I-575 RIGHT-OF-WAY

**LEGEND**

- ⊕ MONITORING WELL
- (480.82) Groundwater Elevation (Feet)
- - - 480.0 Potentiometric Surface Contour (Feet)
- ← Groundwater Flow Direction (5/20/03)



CHEVRON FACILITY #53235  
4129 MARIETTA HIGHWAY, CANYON, GEORGIA  
DIVESTMENT REPORT

**POTENTIOMETRIC SURFACE MAP**  
**MAY 20, 2003**

FIGURE  
**5**

SOURCE: Base map 'Monitoring Well Location Survey' (03-040 Survey.dwg.) provided by 'CIVIL ENGINEERING LAND SURVEYING, Kennesaw, GA., (770) 428-3359, Map date 5/27/03, scale 1"=50'.

X: (XREF)  
L: (LAYER)  
T: GW-5-02-03  
P: PAGESET/PLT-AP  
6/15/03 TAM-85-JAR  
CHEV\53235\43124001\43124W01.DWG



<b>Log of Soil Boring:</b>				<b>Well Number:</b> MW-1			
<b>Plot No:</b> CUSA 53235				<b>Surface Conditions:</b> Asphalt			
<b>Client:</b> Chevron Products Company				<b>OVM/OVA:</b> Mini Rae 2000			
<b>Location:</b> 4129 Marietta Highway Canton, GA				<b>Drilling</b>	<b>Time</b>	<b>Date</b>	<b>Elevations (ft NGVD)</b>
<b>Drilling Company:</b> Environmental Exploration				<b>Start:</b>	1020	04/22/03	TOC
<b>Drilled By:</b> David Nolls				<b>Finish:</b>	1130	04/22/03	LS
<b>Drilling Method:</b> Hollow Stem Auger				<b>Water Level:</b>		05/20/03	19.83
<b>Sampling Method:</b> 24" Split Spoon				<b>Total Depth:</b>		05/20/03	25.38
<b>Logged By:</b> Patrick Rohbrough				<b>Reviewed By:</b>	WCB		

DEPTH (ft)	DESCRIPTION	GRAPHIC LOG	USCS CLASS	WELL	BLOWS (6-in)	IN. DRIVEN	IN. RECOVERED	COMMENTS	SAMPLE NUMBER	OVA READING (ppm)
0	Asphalt		BAS							
1			ML							
2										
3										
4										
5	Orange, black, silty clay, trace black veins, dry,		CL		2-3-8-10	0	24			0.0
6	medium dense, medium stiff, well rounded,									
7	moderately plastic, no odor.									
8										
9										
10	Red, tan, black silty clay, trace black veins, dry,		CL		2-3-8-6	0	24			0.0
11	medium dense, medium stiff, well rounded,									
12	moderately plastic, no odor.									
13										
14										
15	Brown, orange, black silty clay, trace black veins,		CL		2-3-3-6	0	24		1	0.0
16	dry, medium dense, medium stiff, well rounded,									
17	moderately plastic, no odor.									
18										
19										
20	Red, tan, black silty clay, moist to wet, medium dense,		CL		2-2-3-5	0	17			0.0
21	medium stiff, well rounded, no odor.									
22										
23										
24										
25	Orange, brown, red, black silty clay, trace black veins,		CL		2-3-5-9	0	24			0.0
26	trace red veins, wet, medium dense, medium stiff,									
27	well rounded, moderately plastic, no odor.									
28										
29	Boring terminated at 27'.									
30										
31										

HA = Hand Auger      SS = Split Spoon      NA = Not applicable



<b>Log of Soil Boring:</b>				<b>Well Number:</b> MW-2			
<b>Project No:</b> CUSA 53235				<b>Surface Conditions:</b> Asphalt			
<b>Client:</b> Chevron Products Company				<b>OVM/OVA:</b> Mini Rae 2000			
<b>Location:</b> 4129 Marietta Highway Canton, GA				<b>Drilling</b>	<b>Time</b>	<b>Date</b>	<b>Elevations (ft NGVD)</b>
<b>Drilling Company:</b> Environmental Exploration				<b>Start:</b>	0911	04/22/03	TOC
<b>Drilled By:</b> David Nolls				<b>Finish:</b>	1000	04/22/03	LS
<b>Drilling Method:</b> Hollow Stem Auger				<b>Water Level:</b>		05/20/03	15.58 ft BTOC
<b>Sampling Method:</b> 24" Split Spoon				<b>Total Depth:</b>		05/20/03	25.51 ft BTOC
<b>Logged By:</b> Richard B. Lawhorn				<b>Reviewed By:</b> WCB			

DEPTH (ft)	DESCRIPTION	GRAPHIC LOG	USCS CLASS	WELL	BLOWS (6-in)	IN. DRIVEN	IN. RECOVERED	COMMENTS	SAMPLE NUMBER	OVA READING (ppm)
0	Asphalt		BAS							
1										
2										
3										
4										
5	Brownish orange silty clay, medium dense, medium stiff, round, moderately plastic, no odor.		CL		4-12-16-18	24	24			0.0
6										
7										
8										
9										
10	Red and tan silty clay, dry, medium dense, medium stiff, round, moderately plastic, no odor.		CL		2-4-7-6	24	24			0.0
11										
12										
13										
14										
15	Red, tan, and black silty clay with trace black veins,		CL		2-2-2-2	24	24			0.0
16	damp, medium dense, medium stiff, round, slightly plastic, no odor.									
17										
18										
19										
20	Red, tan, black silty clay with trace black veins, moist to wet, medium dense, round, moderately plastic, soft, no odor.		CL		2-3-3-5	24	24			0.0
21										
22										
23										
24										
25	Red, tan, black silty clay with trace black veins, wet, medium dense, medium stiff, well rounded, moderately plastic, no odor.		CL		2-2-2-3	24	24			0.0
26										
27										
28										
29	Boring terminated at 27'.									
30										
31										

HA = Hand Auger

SS = Split Spoon

NA = Not applicable



<b>Log of Soil Boring:</b>				<b>Well Number:</b> MW-3			
<b>Project No:</b> CUSA 53235				<b>Surface Conditions:</b> Asphalt			
<b>Client:</b> Chevron Products Company				<b>OVM/OVA:</b> Mini Rae 2000			
<b>Location:</b> 4129 Marietta Highway Canton, GA				<b>Drilling</b>	<b>Time</b>	<b>Date</b>	<b>Elevations (ft NGVD)</b>
<b>Drilling Company:</b> Environmental Exploration				<b>Start:</b>	1415	04/21/03	TOC
<b>Drilled By:</b> David Nolls				<b>Finish:</b>	1505	04/21/03	LS
<b>Drilling Method:</b> Hollow Stem Auger				<b>Water Level:</b>		05/20/03	15.58
<b>Sampling Method:</b> 24" Split Spoon				<b>Total Depth:</b>		05/20/03	25.51
<b>Logged By:</b> Richard B. Lawhorn				<b>Reviewed By:</b>	WCB		

DEPTH (ft)	DESCRIPTION	GRAPHIC LOG	USCS CLASS	WELL	BLOWS (6-in)	IN. DRIVEN	IN. RECOVERED	COMMENTS	SAMPLE NUMBER	OVA READING (ppm)
0	Asphalt		BAS							
1										
2										
3										
4										
5	Red silty clay, medium stiff		CL		5-5-5-7	24	24			13.8
6										
7										
8										
9										
10	Same as above		CL		2-4-5-8	24	24			25.4
11										
12										
13										
14										
15	Red with black viens, clayey silt		CL		6-3-3-9	24	24			30.8
16										
17										
18										
19										
20	Red and Black, sandy silt, wet		CL		2-5-5-8	24	24			34.6
21										
22										
23										
24										
25	Red and tan, sandy silt, stiff, wet		CL		2-9-9-13	24	24			20.5
26										
27										
28										
29	Boring terminated at 27'.									
30										
31										

HA = Hand Auger

SS = Split Spoon

NA = Not applicable



<b>Log of Soil Boring:</b>				<b>Well Number:</b> MW-4	
<b>Project No:</b> CUSA 53235				<b>Surface Conditions:</b> Asphalt	
<b>Client:</b> Chevron Products Company				<b>OVM/OVA:</b> Mini Rae 2000	
<b>Location:</b> 4129 Marietta Highway Canton, GA				<b>Drilling</b>	<b>Elevations (ft NGVD)</b>
<b>Drilling Company:</b> Environmental Exploration				<b>Start:</b>	<b>Time</b>
<b>Drilled By:</b> David Nolls				<b>Finish:</b>	<b>Date</b>
<b>Drilling Method:</b> Hollow Stem Auger				<b>Water Level:</b>	<b>TOC</b>
<b>Sampling Method:</b> 24" Split Spoon				<b>Total Depth:</b>	<b>LS</b>
<b>Logged By:</b> Richard B. Lawhorn				<b>Reviewed By:</b>	<b>WCB</b>

DEPTH (ft)	DESCRIPTION	GRAPHIC LOG	USCS CLASS	WELL	BLOWS (6-in)	IN. DRIVEN	IN. RECOVERED	COMMENTS	SAMPLE NUMBER	OVA READING (ppm)
0	Asphalt		BAS							
1										
2										
3										
4										
5	Red and tan, silty clay, medium stiff		CL		2-4-6-9	24	24			24.5
6										
7										
8										
9										
10	Red and tan, clayey silt, medium stiff		CL		2-3-4-7	24	24			26.0
11										
12										
13										
14										
15	Brown and tan, sandy silt, moist		CL		1-3-1-4	24	24			29.7
16										
17										
18										
19										
20	Same as above, wet		CL		1-2-1-5	24	24			32.4
21										
22										
23										
24										
25	Red and tan with black viens, sandy silt, wet		CL		1-1-2-3	24	24			29.6
26										
27										
28										
29	Boring terminated at 27'.									
30										
31										

HA = Hand Auger

SS = Split Spoon

NA = Not applicable



## Appendix D

### City Directories

---



**Holly Springs Development**

5068 Marietta Highway  
Canton, GA 30114

Inquiry Number: 6369454.5  
February 22, 2021

## The EDR-City Directory Image Report



## TABLE OF CONTENTS

### **SECTION**

**Executive Summary**

**Findings**

**City Directory Images**

***Thank you for your business.***

Please contact EDR at 1-800-352-0050  
with any questions or comments.

### **Disclaimer - Copyright and Trademark Notice**

This Report contains certain information obtained from a variety of public and other sources reasonably available to Environmental Data Resources, Inc. It cannot be concluded from this Report that coverage information for the target and surrounding properties does not exist from other sources. **NO WARRANTY EXPRESSED OR IMPLIED, IS MADE WHATSOEVER IN CONNECTION WITH THIS REPORT. ENVIRONMENTAL DATA RESOURCES, INC. SPECIFICALLY DISCLAIMS THE MAKING OF ANY SUCH WARRANTIES, INCLUDING WITHOUT LIMITATION, MERCHANTABILITY OR FITNESS FOR A PARTICULAR USE OR PURPOSE. ALL RISK IS ASSUMED BY THE USER. IN NO EVENT SHALL ENVIRONMENTAL DATA RESOURCES, INC. BE LIABLE TO ANYONE, WHETHER ARISING OUT OF ERRORS OR OMISSIONS, NEGLIGENCE, ACCIDENT OR ANY OTHER CAUSE, FOR ANY LOSS OR DAMAGE, INCLUDING, WITHOUT LIMITATION, SPECIAL, INCIDENTAL, CONSEQUENTIAL, OR EXEMPLARY DAMAGES. ANY LIABILITY ON THE PART OF ENVIRONMENTAL DATA RESOURCES, INC. IS STRICTLY LIMITED TO A REFUND OF THE AMOUNT PAID FOR THIS REPORT.** Purchaser accepts this Report "AS IS". Any analyses, estimates, ratings, environmental risk levels or risk codes provided in this Report are provided for illustrative purposes only, and are not intended to provide, nor should they be interpreted as providing any facts regarding, or prediction or forecast of, any environmental risk for any property. Only a Phase I Environmental Site Assessment performed by an environmental professional can provide information regarding the environmental risk for any property. Additionally, the information provided in this Report is not to be construed as legal advice.

Copyright 2020 by Environmental Data Resources, Inc. All rights reserved. Reproduction in any media or format, in whole or in part, of any report or map of Environmental Data Resources, Inc. or its affiliates is prohibited without prior written permission.

EDR and its logos (including Sanborn and Sanborn Map) are trademarks of Environmental Data Resources, Inc. or its affiliates. All other trademarks used herein are the property of their respective owners.



## EXECUTIVE SUMMARY

### DESCRIPTION

Environmental Data Resources, Inc.'s (EDR) City Directory Report is a screening tool designed to assist environmental professionals in evaluating potential liability on a target property resulting from past activities. EDR's City Directory Report includes a search of available city directory data at 5 year intervals.

### RECORD SOURCES

EDR's Digital Archive combines historical directory listings from sources such as Cole Information and Dun & Bradstreet. These standard sources of property information complement and enhance each other to provide a more comprehensive report.

EDR is licensed to reproduce certain City Directory works by the copyright holders of those works. The purchaser of this EDR City Directory Report may include it in report(s) delivered to a customer. Reproduction of City Directories without permission of the publisher or licensed vendor may be a violation of copyright.

Data by

**infoUSA<sup>®</sup>**

Copyright©2008  
All Rights Reserved

### RESEARCH SUMMARY

The following research sources were consulted in the preparation of this report. A check mark indicates where information was identified in the source and provided in this report.

<u>Year</u>	<u>Target Street</u>	<u>Cross Street</u>	<u>Source</u>
2017	<input checked="" type="checkbox"/>	<input type="checkbox"/>	EDR Digital Archive
2014	<input checked="" type="checkbox"/>	<input type="checkbox"/>	EDR Digital Archive
2010	<input checked="" type="checkbox"/>	<input type="checkbox"/>	EDR Digital Archive
2005	<input checked="" type="checkbox"/>	<input type="checkbox"/>	EDR Digital Archive
2000	<input checked="" type="checkbox"/>	<input type="checkbox"/>	EDR Digital Archive
1995	<input checked="" type="checkbox"/>	<input type="checkbox"/>	EDR Digital Archive
1992	<input type="checkbox"/>	<input type="checkbox"/>	EDR Digital Archive
1986	<input type="checkbox"/>	<input type="checkbox"/>	Haines Criss-Cross Directory
1981	<input type="checkbox"/>	<input type="checkbox"/>	Haines Criss-Cross Directory
1976	<input type="checkbox"/>	<input type="checkbox"/>	Haines Criss-Cross Directory
1970	<input type="checkbox"/>	<input type="checkbox"/>	Haines Criss-Cross Directory
1966	<input type="checkbox"/>	<input type="checkbox"/>	Haines Criss-Cross Directory



## FINDINGS

### TARGET PROPERTY STREET

5068 Marietta Highway  
Canton, GA 30114

Year

CD Image

Source

### MAARIETTA HWY

1992	-	EDR Digital Archive	Target and Adjoining not listed in Source
1986	-	Haines Criss-Cross Directory	Street not listed in Source
1981	-	Haines Criss-Cross Directory	Street not listed in Source
1976	-	Haines Criss-Cross Directory	Street not listed in Source
1970	-	Haines Criss-Cross Directory	Street not listed in Source
1966	-	Haines Criss-Cross Directory	Street not listed in Source

### MARIETTA HWY

2017	pg A1	EDR Digital Archive
2014	pg A2	EDR Digital Archive
2010	pg A3	EDR Digital Archive
2005	pg A4	EDR Digital Archive
2000	pg A5	EDR Digital Archive
1995	pg A6	EDR Digital Archive



## FINDINGS

### CROSS STREETS

No Cross Streets Identified



## **City Directory Images**



**MARIETTA HWY 2017**

3610	AMERICAS SERVICE STATION
	MEINEKE CAR CARE CENTER
3640	DUNKIN DONUTS
3680	AUTOZONE
3700	KAUFFMAN TIRE
3753	ANYTIME FITNESS
	BISTRO C
	MARIA BAILEY
	MINUTEMAN PRESS
	STAR PIZZA
	STATE FARM INSURANCE
	VERIZON WIRELESS
	WIRELESS DEPOT
3755	KAYSONS GRILLE
	US RENAL CARE
4043	EXOTIC NAILS
	GLOW TANNING BOUTIQUE
	GOLDEN CHINA
	KREATIONS INC MANE
4045	BANK OF AMERICA
	BANK OF AMERICA FINANCIAL CENTER
	KROGER
	REDBOX
	WANDERING WIFI
4047	SUBWAY



**MARIETTA HWY 2014**

3610	AMERICAS SERVICE STATION
3680	AUTOZONE
3700	KAUFFMAN TIRE
3753	ANYTIME FITNESS
	BISTRO C
	MARIA BAILEY STATE FARM INSURANCE
	MINUTEMAN PRESS
	STATE FARM INSURANCE
	TASTE OF ITALY II
	WIRELESS DEPOT
3755	INNOVATIVE HOME DIALYSIS OF GA
	KAYSONS GRILLE
4043	ESQUIRE CLEANERS
	EXOTIC NAILS
	GLASS DOCTOR
	GLOW TANNING BOUTIQUE
	GOLDEN CHINA
	KREATIONS INC MANE
4045	BANK OF AMERICA
	KROGER NBR 402
	WANDERING WIFI
4047	KAMAU, JAMES M
	SUBWAY SANDWICHES
4129	SOUTH CANTON CHEVRON



**MARIETTA HWY 2010**

3610	AMERICAS SERVICE STATION
3680	AUTOZONE
3753	ANYTIME FITNESS
	METRO PCS
	QUIZNOS
	STATE FARM INSURANCE
	TOWNE SQUARE AT CANTON
	TREND SETTERS HAIR SALON
4043	EXOTIC NAILS
	FANTASTIC SAMS
	GOLDEN CHINA
	OXFORD CLEANERS
	SUN RISE CLEANERS
4045	BANK OF AMERICA
	KROGER
	KROGER BAKERY
	KROGER DELI
	KROGER FLORAL DEPT
	KROGER PHARMACY
4047	BOWMAN, STEFFANI G
	CERESOLI, ALICE
	FRANKLIN, ROY
	KAMAU, JAMES M
	MCDANIEL, BRIDGET H
	SUBWAY
4125	RACETRAC PETROLEUM



**MARIETTA HWY 2005**

3550	SHELL STATION
4043	EXOTIC NAILS
	GOLDEN CHINA
	OXFORD CLEANERS
4045	BANK OF AMERICA
	KROGER PHARMACY # 402
4047	BOWMAN, STEFFANIE G
	HOMEOWNER INC
	JONES, PETER F
	MARKET STREET EQUITIES INC
	MINOR, JENNIFER A
	NATIONAL RESTORATION CONTRACT
	P & H WOODS
	T L INC
	TATIANA LEE/TL INC
	WINDSOR, ROY C
	WOODEN IT BE NICE
4125	RACETRAC PETROLEUM INC
4129	CHEVRON FOOD MART



**MARIETTA HWY 2000**

3494	M & G PLUMBING
3605	DEVELOPMENTAL AUTHORITY OF CHEROKEE COUNTY
4045	BANK OF AMERICA
	KROGER COMPANY THE
	NATIONSBANK BANKING CENTERS
	WESTERN UNION TO PICK UP OR SEND MONEY TRANSFERS
4125	RACE TRAC PETROLEUM
4129	CHEVRON FOOD MART



**MARIETTA HWY 1995**

2810	UMANA, N
2812	DANIEL & LAWSON PEST CONTROL
	IMAGES HAIR & NAILS
	LATHEM, BILL
2844	POWELL, JEREMY C
2900	MAYER ELECTRIC SUPPLY CO
2955	GOSS, HERMAN C
2995	EDWARDS, J A
3039	CROSSROADS AMOCO




## Appendix E

### Sanborn Fire Insurance Maps

---





Holly Springs Development  
5068 Marietta Highway  
Canton, GA 30114

Inquiry Number: 6369454.3  
February 16, 2021

## Certified Sanborn® Map Report



6 Armstrong Road, 4th floor  
Shelton, CT 06484  
Toll Free: 800.352.0050  
[www.edrnet.com](http://www.edrnet.com)



## Certified Sanborn® Map Report

02/16/21

**Site Name:**

Holly Springs Development  
5068 Marietta Highway  
Canton, GA 30114  
EDR Inquiry # 6369454.3

**Client Name:**

Contour Engineering, LLC  
1955 Vaugh Road  
Kennesaw, GA 30144-0000  
Contact: Biren Patel



The Sanborn Library has been searched by EDR and maps covering the target property location as provided by Contour Engineering, LLC were identified for the years listed below. The Sanborn Library is the largest, most complete collection of fire insurance maps. The collection includes maps from Sanborn, Bromley, Perris & Browne, Hopkins, Barlow, and others. Only Environmental Data Resources Inc. (EDR) is authorized to grant rights for commercial reproduction of maps by the Sanborn Library LLC, the copyright holder for the collection. Results can be authenticated by visiting [www.edrnet.com/sanborn](http://www.edrnet.com/sanborn).

The Sanborn Library is continually enhanced with newly identified map archives. This report accesses all maps in the collection as of the day this report was generated.

### Certified Sanborn Results:

**Certification #** 62D1-4D30-830D  
**PO #** E21CGP 08  
**Project** Holly Springs Development

#### UNMAPED PROPERTY

This report certifies that the complete holdings of the Sanborn Library, LLC collection have been searched based on client supplied target property information, and fire insurance maps covering the target property were not found.



Sanborn® Library search results

Certification #: 62D1-4D30-830D

The Sanborn Library includes more than 1.2 million fire insurance maps from Sanborn, Bromley, Perris & Browne, Hopkins, Barlow and others which track historical property usage in approximately 12,000 American cities and towns. Collections searched:

- ☒ Library of Congress
- ☒ University Publications of America
- ☒ EDR Private Collection

*The Sanborn Library LLC Since 1866™*

### Limited Permission To Make Copies

Contour Engineering, LLC (the client) is permitted to make up to FIVE photocopies of this Sanborn Map transmittal and each fire insurance map accompanying this report solely for the limited use of its customer. No one other than the client is authorized to make copies. Upon request made directly to an EDR Account Executive, the client may be permitted to make a limited number of additional photocopies. This permission is conditioned upon compliance by the client, its customer and their agents with EDR's copyright policy; a copy of which is available upon request.

#### Disclaimer - Copyright and Trademark Notice

This Report contains certain information obtained from a variety of public and other sources reasonably available to Environmental Data Resources, Inc. It cannot be concluded from this Report that coverage information for the target and surrounding properties does not exist from other sources. NO WARRANTY EXPRESSED OR IMPLIED, IS MADE WHATSOEVER IN CONNECTION WITH THIS REPORT. ENVIRONMENTAL DATA RESOURCES, INC. SPECIFICALLY DISCLAIMS THE MAKING OF ANY SUCH WARRANTIES, INCLUDING WITHOUT LIMITATION, MERCHANTABILITY OR FITNESS FOR A PARTICULAR USE OR PURPOSE. ALL RISK IS ASSUMED BY THE USER. IN NO EVENT SHALL ENVIRONMENTAL DATA RESOURCES, INC. BE LIABLE TO ANYONE, WHETHER ARISING OUT OF ERRORS OR OMISSIONS, NEGLIGENCE, ACCIDENT OR ANY OTHER CAUSE, FOR ANY LOSS OF DAMAGE, INCLUDING, WITHOUT LIMITATION, SPECIAL, INCIDENTAL, CONSEQUENTIAL, OR EXEMPLARY DAMAGES. ANY LIABILITY ON THE PART OF ENVIRONMENTAL DATA RESOURCES, INC. IS STRICTLY LIMITED TO A REFUND OF THE AMOUNT PAID FOR THIS REPORT. Purchaser accepts this Report "AS IS". Any analyses, estimates, ratings, environmental risk levels or risk codes provided in this Report are provided for illustrative purposes only, and are not intended to provide, nor should they be interpreted as providing any facts regarding, or prediction or forecast of, any environmental risk for any property. Only a Phase I Environmental Site Assessment performed by an environmental professional can provide information regarding the environmental risk for any property. Additionally, the information provided in this Report is not to be construed as legal advice.

Copyright 2021 by Environmental Data Resources, Inc. All rights reserved. Reproduction in any media or format, in whole or in part, of any report or map of Environmental Data Resources, Inc., or its affiliates, is prohibited without prior written permission.

EDR and its logos (including Sanborn and Sanborn Map) are trademarks of Environmental Data Resources, Inc. or its affiliates. All other trademarks used herein are the property of their respective owners.




## Appendix F

### Topographic Maps

---





Holly Springs Development  
5068 Marietta Highway  
Canton, GA 30114

Inquiry Number: 6369454.4  
February 16, 2021

# EDR Historical Topo Map Report

with QuadMatch™



6 Armstrong Road, 4th floor  
Shelton, CT 06484  
Toll Free: 800.352.0050  
[www.edrnet.com](http://www.edrnet.com)



# EDR Historical Topo Map Report

02/16/21

**Site Name:**

Holly Springs Development  
5068 Marietta Highway  
Canton, GA 30114  
EDR Inquiry # 6369454.4

**Client Name:**

Contour Engineering, LLC  
1955 Vaugh Road  
Kennesaw, GA 30144-0000  
Contact: Biren Patel



EDR Topographic Map Library has been searched by EDR and maps covering the target property location as provided by Contour Engineering, LLC were identified for the years listed below. EDR's Historical Topo Map Report is designed to assist professionals in evaluating potential liability on a target property resulting from past activities. EDR's Historical Topo Map Report includes a search of a collection of public and private color historical topographic maps, dating back to the late 1800s.

**Search Results:****Coordinates:**

<b>P.O.#</b>	E21CGP 08	<b>Latitude:</b>	34.19188 34° 11' 31" North
<b>Project:</b>	Holly Springs Development	<b>Longitude:</b>	-84.507769 -84° 30' 28" West
		<b>UTM Zone:</b>	Zone 16 North
		<b>UTM X Meters:</b>	729660.24
		<b>UTM Y Meters:</b>	3786239.57
		<b>Elevation:</b>	1037.00' above sea level

**Maps Provided:**

2014	1907
1999	1896
1992, 1993	1894
1985	1890, 1891
1972	
1968	
1961	
1909	

**Disclaimer - Copyright and Trademark Notice**

This Report contains certain information obtained from a variety of public and other sources reasonably available to Environmental Data Resources, Inc. It cannot be concluded from this Report that coverage information for the target and surrounding properties does not exist from other sources. NO WARRANTY EXPRESSED OR IMPLIED, IS MADE WHATSOEVER IN CONNECTION WITH THIS REPORT. ENVIRONMENTAL DATA RESOURCES, INC. SPECIFICALLY DISCLAIMS THE MAKING OF ANY SUCH WARRANTIES, INCLUDING WITHOUT LIMITATION, MERCHANTABILITY OR FITNESS FOR A PARTICULAR USE OR PURPOSE. ALL RISK IS ASSUMED BY THE USER. IN NO EVENT SHALL ENVIRONMENTAL DATA RESOURCES, INC. BE LIABLE TO ANYONE, WHETHER ARISING OUT OF ERRORS OR OMISSIONS, NEGLIGENCE, ACCIDENT OR ANY OTHER CAUSE, FOR ANY LOSS OF DAMAGE, INCLUDING, WITHOUT LIMITATION, SPECIAL, INCIDENTAL, CONSEQUENTIAL, OR EXEMPLARY DAMAGES. ANY LIABILITY ON THE PART OF ENVIRONMENTAL DATA RESOURCES, INC. IS STRICTLY LIMITED TO A REFUND OF THE AMOUNT PAID FOR THIS REPORT. Purchaser accepts this Report "AS IS". Any analyses, estimates, ratings, environmental risk levels or risk codes provided in this Report are provided for illustrative purposes only, and are not intended to provide, nor should they be interpreted as providing any facts regarding, or prediction or forecast of, any environmental risk for any property. Only a Phase I Environmental Site Assessment performed by an environmental professional can provide information regarding the environmental risk for any property. Additionally, the information provided in this Report is not to be construed as legal advice.

Copyright 2021 by Environmental Data Resources, Inc. All rights reserved. Reproduction in any media or format, in whole or in part, of any report or map of Environmental Data Resources, Inc., or its affiliates, is prohibited without prior written permission.

EDR and its logos (including Sanborn and Sanborn Map) are trademarks of Environmental Data Resources, Inc. or its affiliates. All other trademarks used herein are the property of their respective owners.



## **Topo Sheet Key**

This EDR Topo Map Report is based upon the following USGS topographic map sheets.

### **2014 Source Sheets**



Canton  
2014  
7.5-minute, 24000



South Canton  
2014  
7.5-minute, 24000

### **1999 Source Sheets**



South Canton  
1999  
7.5-minute, 24000  
Aerial Photo Revised 1988

### **1992, 1993 Source Sheets**



Canton  
1992  
7.5-minute, 24000  
Aerial Photo Revised 1988



South Canton  
1993  
7.5-minute, 24000  
Aerial Photo Revised 1988

### **1985 Source Sheets**



Canton  
1985  
7.5-minute, 24000  
Aerial Photo Revised 1981



South Canton  
1985  
7.5-minute, 24000  
Aerial Photo Revised 1981



## **Topo Sheet Key**

This EDR Topo Map Report is based upon the following USGS topographic map sheets.

### **1972 Source Sheets**



South Canton  
1972  
7.5-minute, 24000  
Aerial Photo Revised 1968

### **1968 Source Sheets**



South Canton  
1968  
7.5-minute, 24000  
Aerial Photo Revised 1968

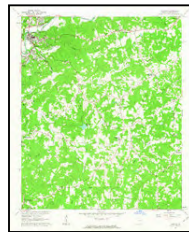


Canton  
1968  
7.5-minute, 24000  
Aerial Photo Revised 1968

### **1961 Source Sheets**




South Canton  
1961  
7.5-minute, 24000  
Aerial Photo Revised 1956



Canton  
1961  
7.5-minute, 24000  
Aerial Photo Revised 1956

### **1909 Source Sheets**



ACWORTH  
1909  
15-minute, 62500



## ***Topo Sheet Key***

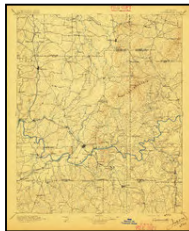
This EDR Topo Map Report is based upon the following USGS topographic map sheets.

### **1907 Source Sheets**



Acworth  
1907  
15-minute, 62500

### **1896 Source Sheets**



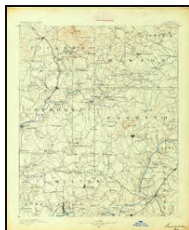
Cartersville  
1896  
30-minute, 125000

### **1894 Source Sheets**

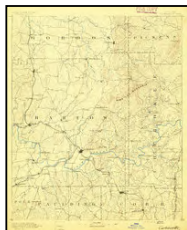


Suwanee  
1894  
30-minute, 125000

### **1890, 1891 Source Sheets**

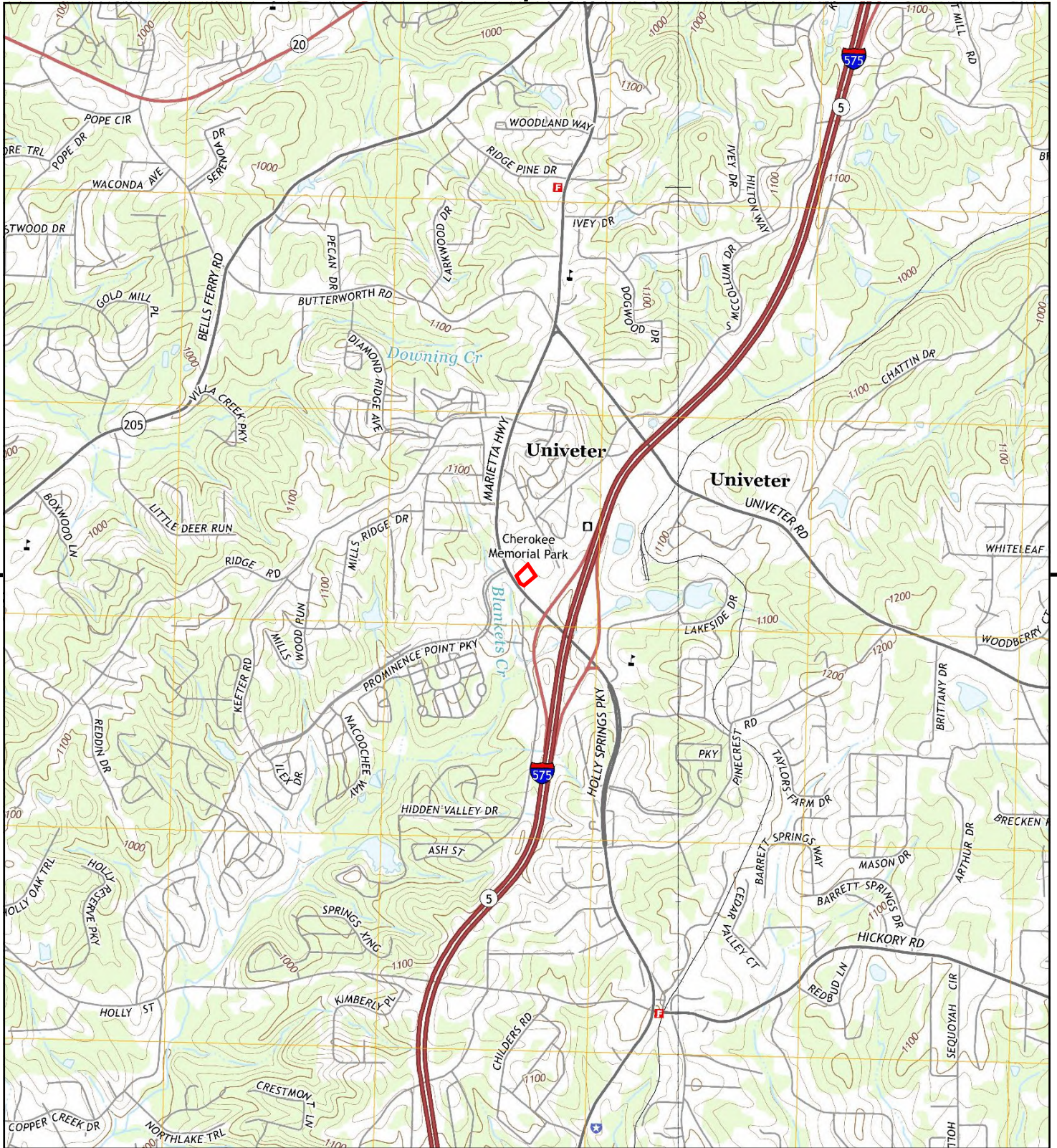


Suwanee  
1890  
30-minute, 125000

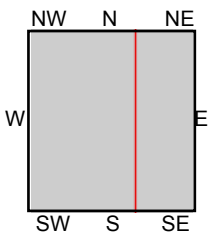


Cartersville  
1891  
30-minute, 125000





This report includes information from the following map sheet(s).




TP, South Canton, 2014, 7.5-minute  
E, Canton, 2014, 7.5-minute

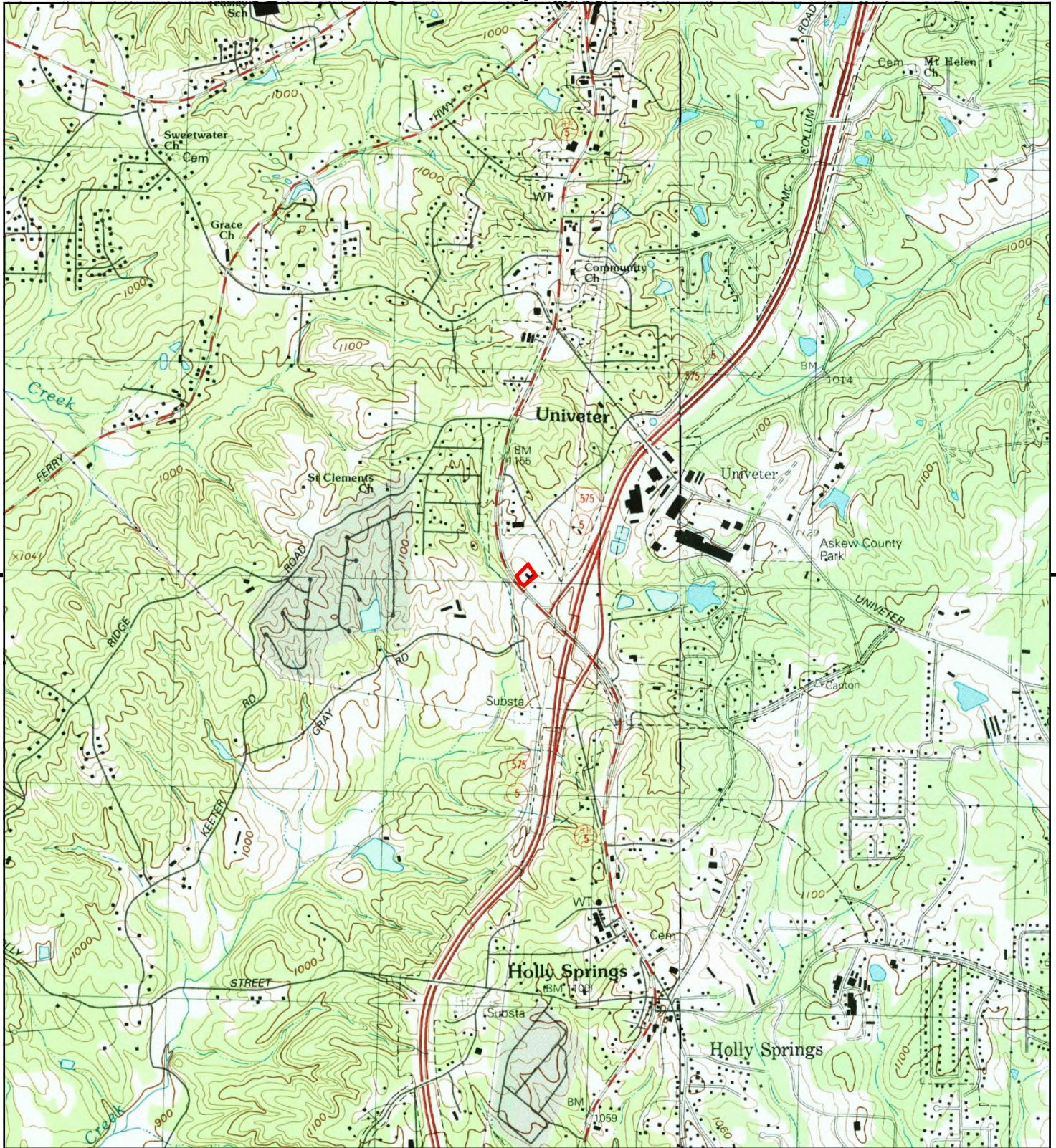
**SITE NAME:** Holly Springs Development  
**ADDRESS:** 5068 Marietta Highway  
Canton, GA 30114  
**CLIENT:** Contour Engineering, LLC



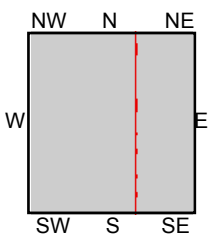








This report includes information from the following map sheet(s).

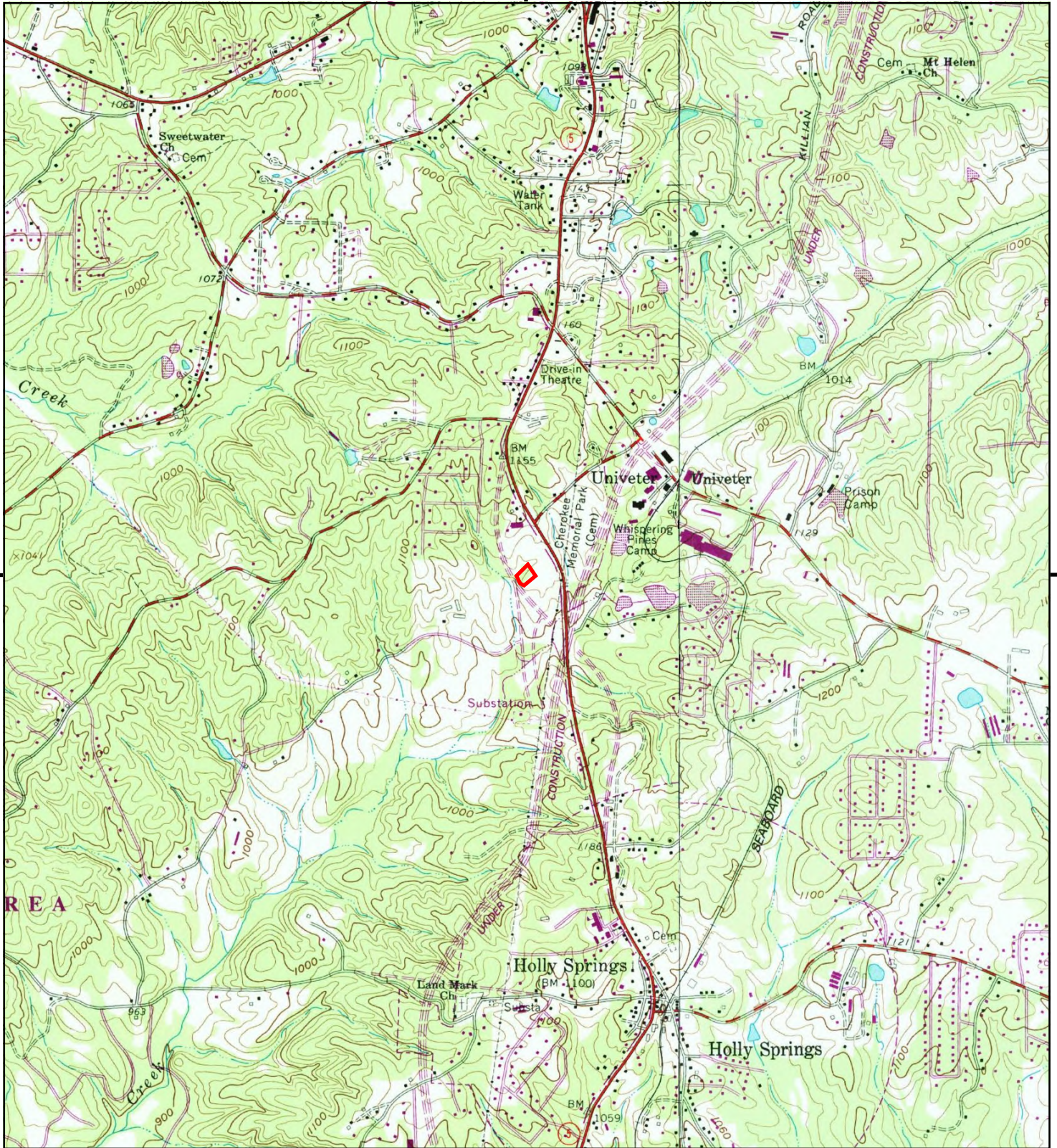


TP, South Canton, 1993, 7.5-minute  
E, Canton, 1992, 7.5-minute

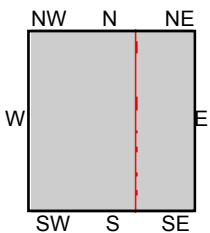
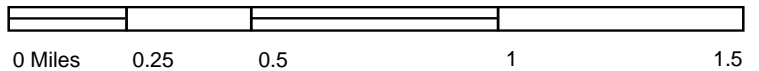
**SITE NAME:** Holly Springs Development  
**ADDRESS:** 5068 Marietta Highway  
Canton, GA 30114  
**CLIENT:** Contour Engineering, LLC







This report includes information from the following map sheet(s).

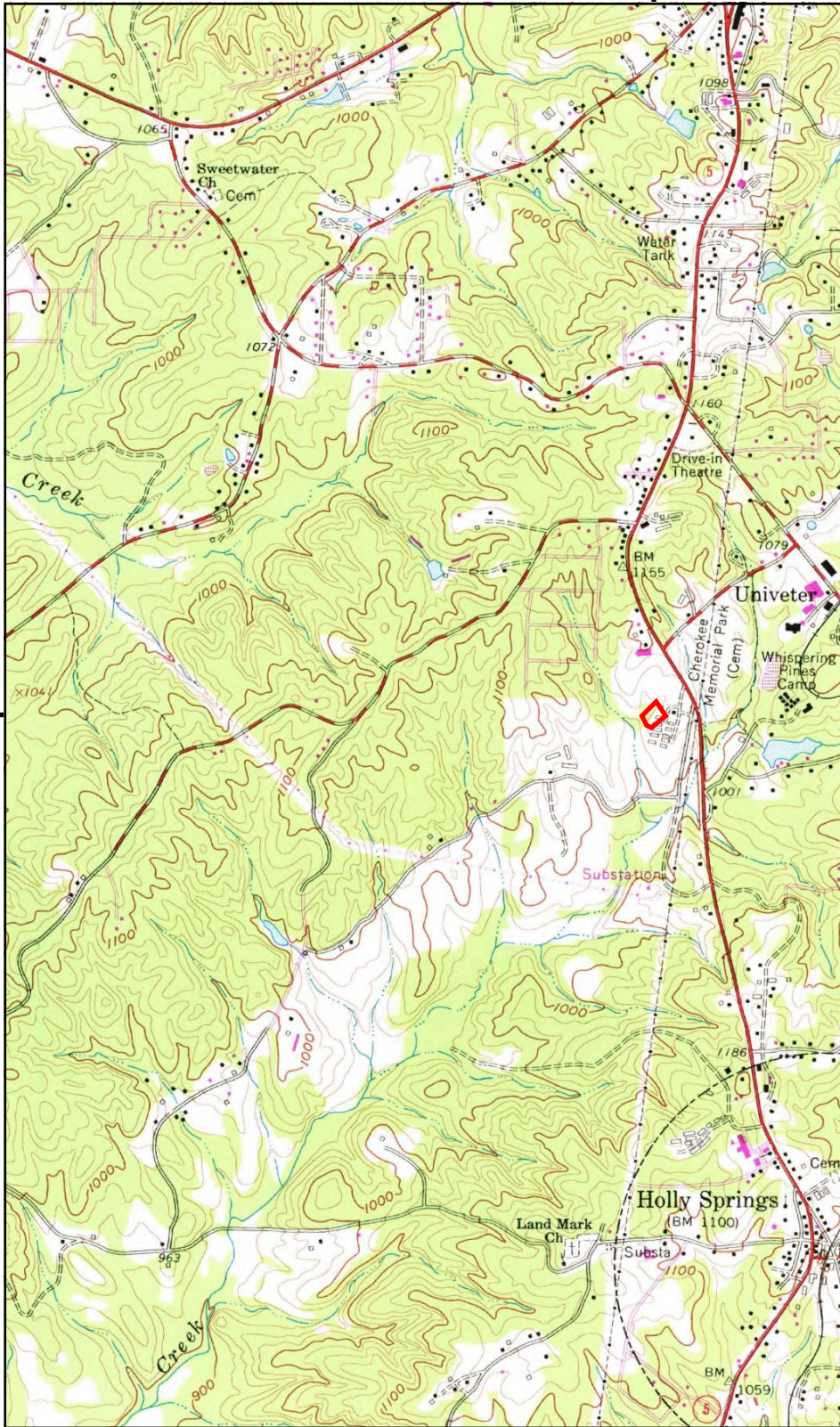


TP, South Canton, 1985, 7.5-minute  
E, Canton, 1985, 7.5-minute

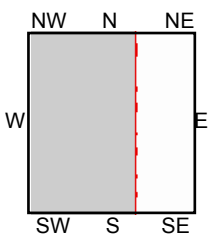
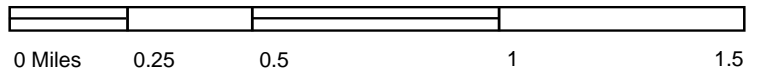
SITE NAME: Holly Springs Development  
ADDRESS: 5068 Marietta Highway  
Canton, GA 30114  
CLIENT: Contour Engineering, LLC







This report includes information from the following map sheet(s).

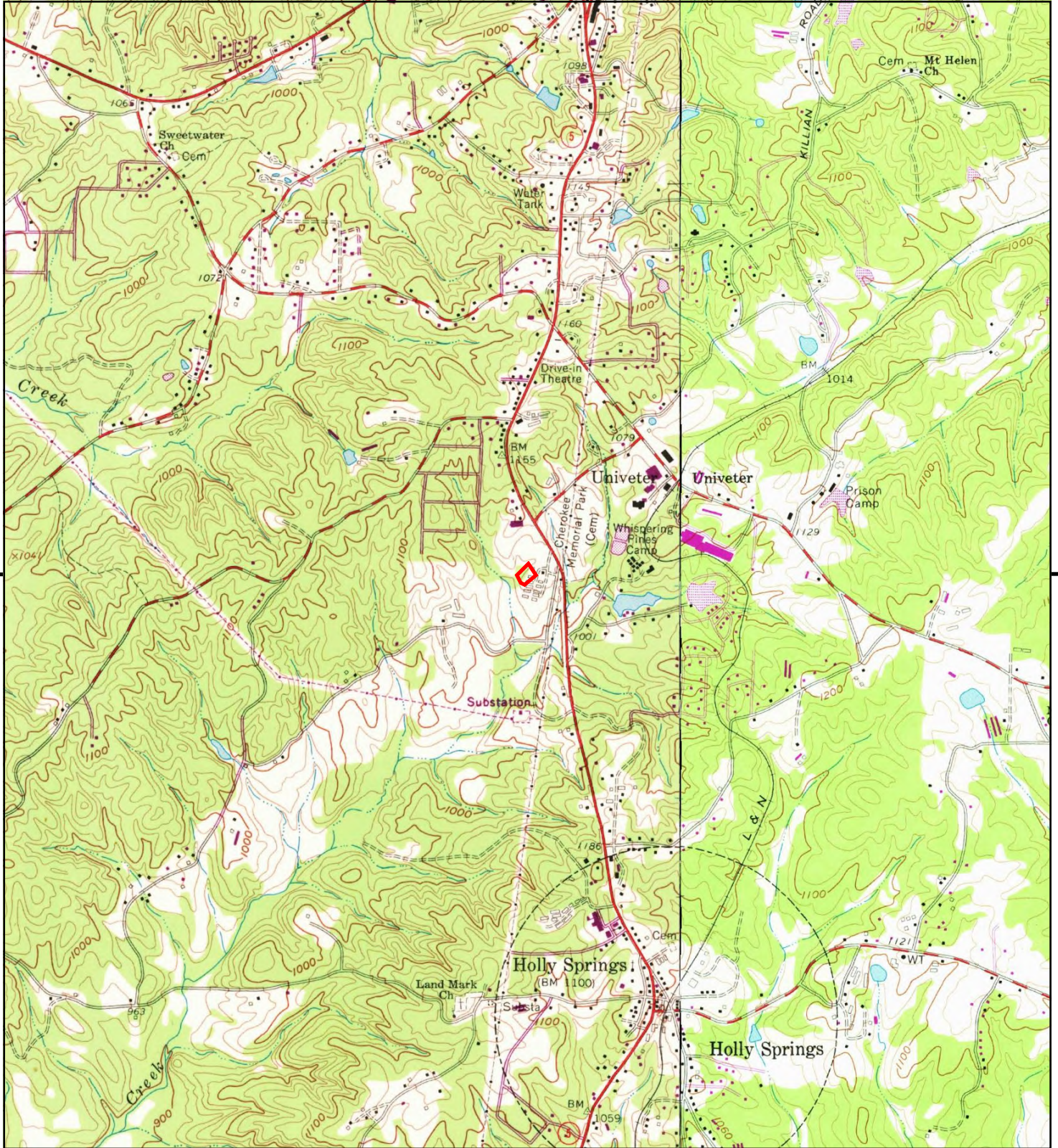


TP, South Canton, 1972, 7.5-minute

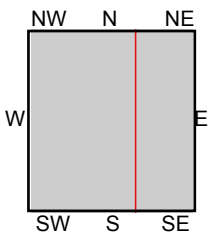
SITE NAME: Holly Springs Development  
 ADDRESS: 5068 Marietta Highway  
 Canton, GA 30114  
 CLIENT: Contour Engineering, LLC







This report includes information from the following map sheet(s).

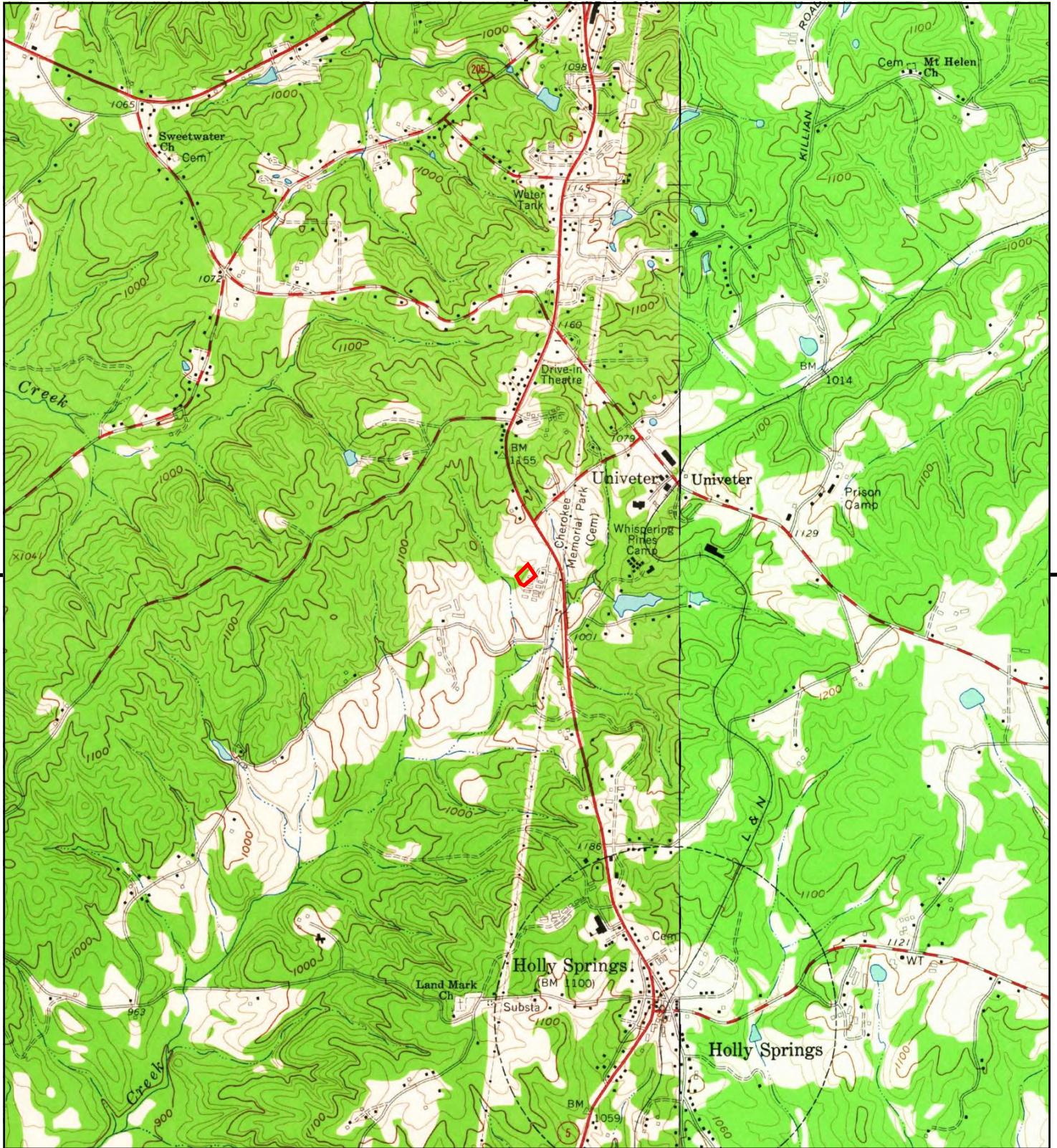


TP, South Canton, 1968, 7.5-minute  
E, Canton, 1968, 7.5-minute

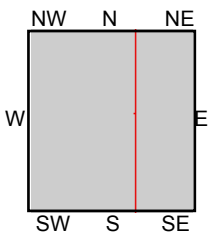
SITE NAME: Holly Springs Development  
ADDRESS: 5068 Marietta Highway  
Canton, GA 30114  
CLIENT: Contour Engineering, LLC







This report includes information from the following map sheet(s).

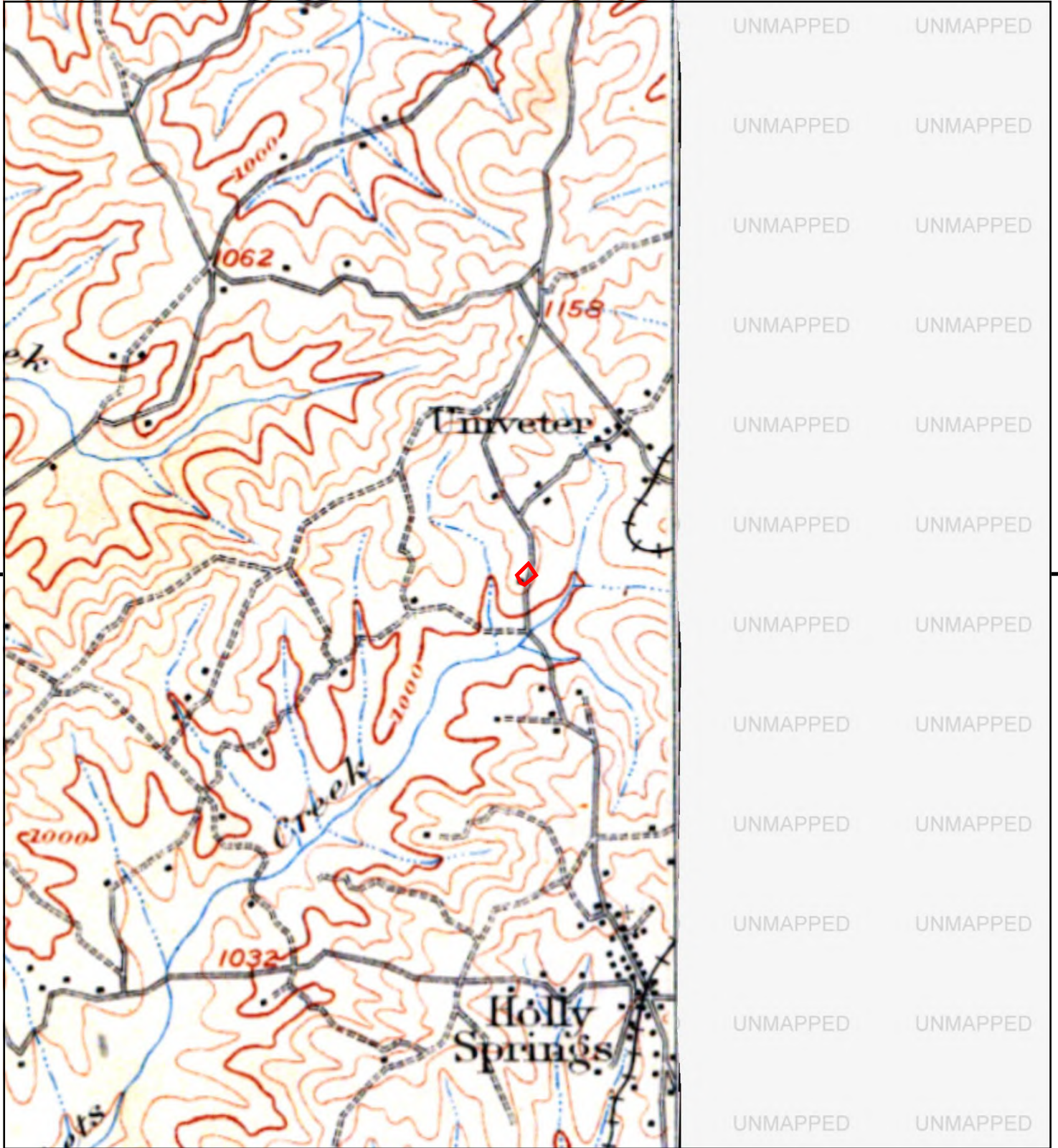


TP, South Canton, 1961, 7.5-minute  
E, Canton, 1961, 7.5-minute

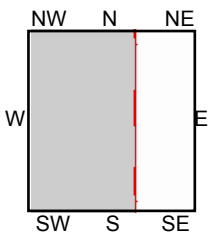
SITE NAME: Holly Springs Development  
ADDRESS: 5068 Marietta Highway  
Canton, GA 30114  
CLIENT: Contour Engineering, LLC







This report includes information from the following map sheet(s).

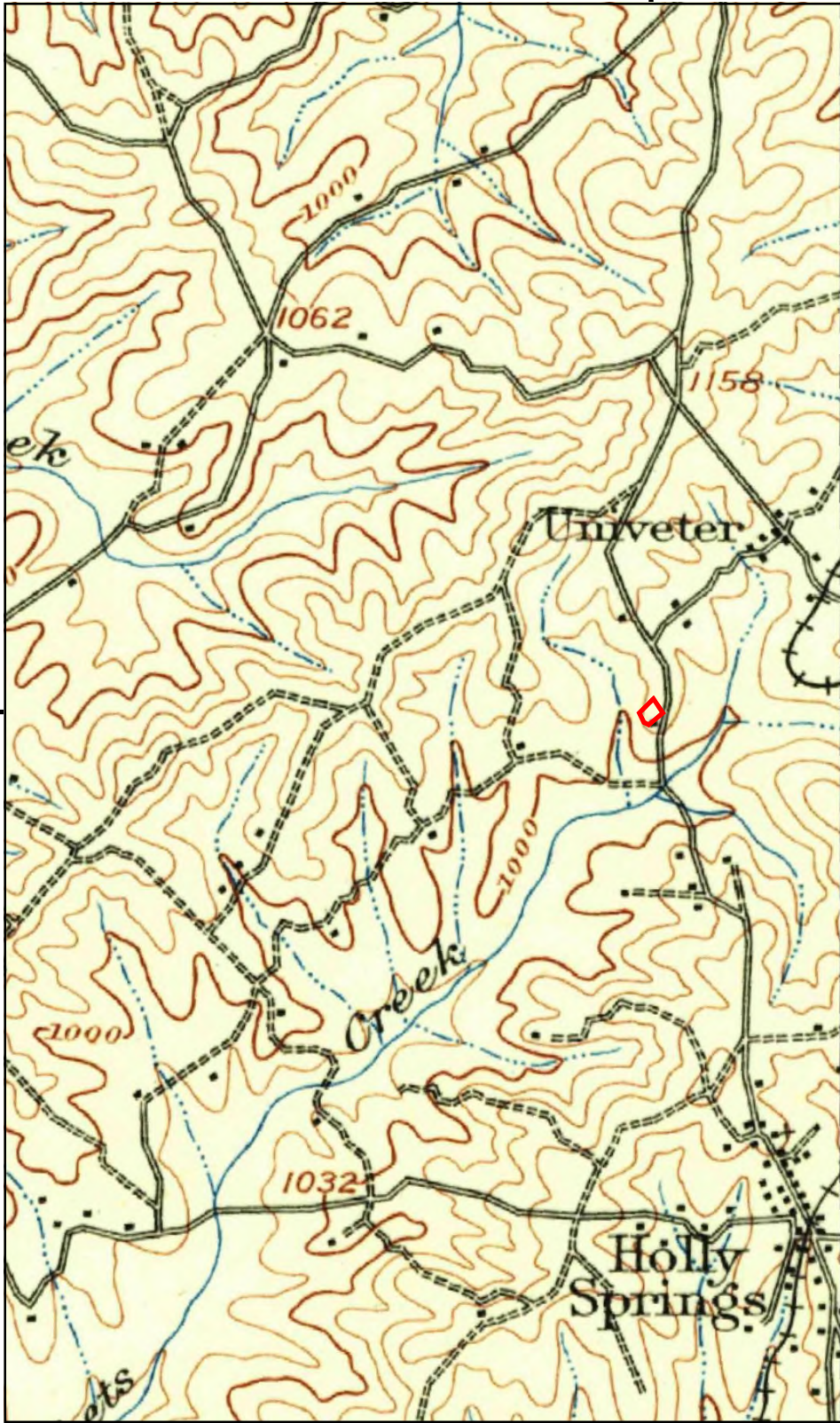


TP, ACWORTH, 1909, 15-minute

SITE NAME: Holly Springs Development  
 ADDRESS: 5068 Marietta Highway  
 Canton, GA 30114  
 CLIENT: Contour Engineering, LLC

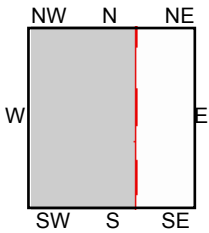
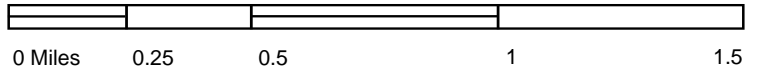






UNMAPPED	UNMAPPED
UNMAPPED	UNMAPPED
UNMAPPED	UNMAPPED
UNMAPPED	UNMAPPED
UNMAPPED	UNMAPPED
UNMAPPED	UNMAPPED
UNMAPPED	UNMAPPED
UNMAPPED	UNMAPPED
UNMAPPED	UNMAPPED
UNMAPPED	UNMAPPED
UNMAPPED	UNMAPPED
UNMAPPED	UNMAPPED

This report includes information from the following map sheet(s).



TP, Acworth, 1907, 15-minute

SITE NAME: Holly Springs Development  
ADDRESS: 5068 Marietta Highway  
Canton, GA 30114  
CLIENT: Contour Engineering, LLC

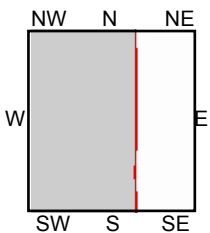
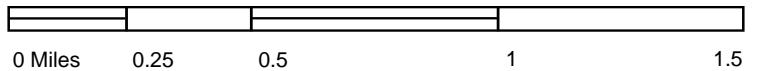






UNMAPPED	UNMAPPED
UNMAPPED	UNMAPPED
UNMAPPED	UNMAPPED
UNMAPPED	UNMAPPED
UNMAPPED	UNMAPPED
UNMAPPED	UNMAPPED
UNMAPPED	UNMAPPED
UNMAPPED	UNMAPPED
UNMAPPED	UNMAPPED
UNMAPPED	UNMAPPED
UNMAPPED	UNMAPPED
UNMAPPED	UNMAPPED

This report includes information from the following map sheet(s).

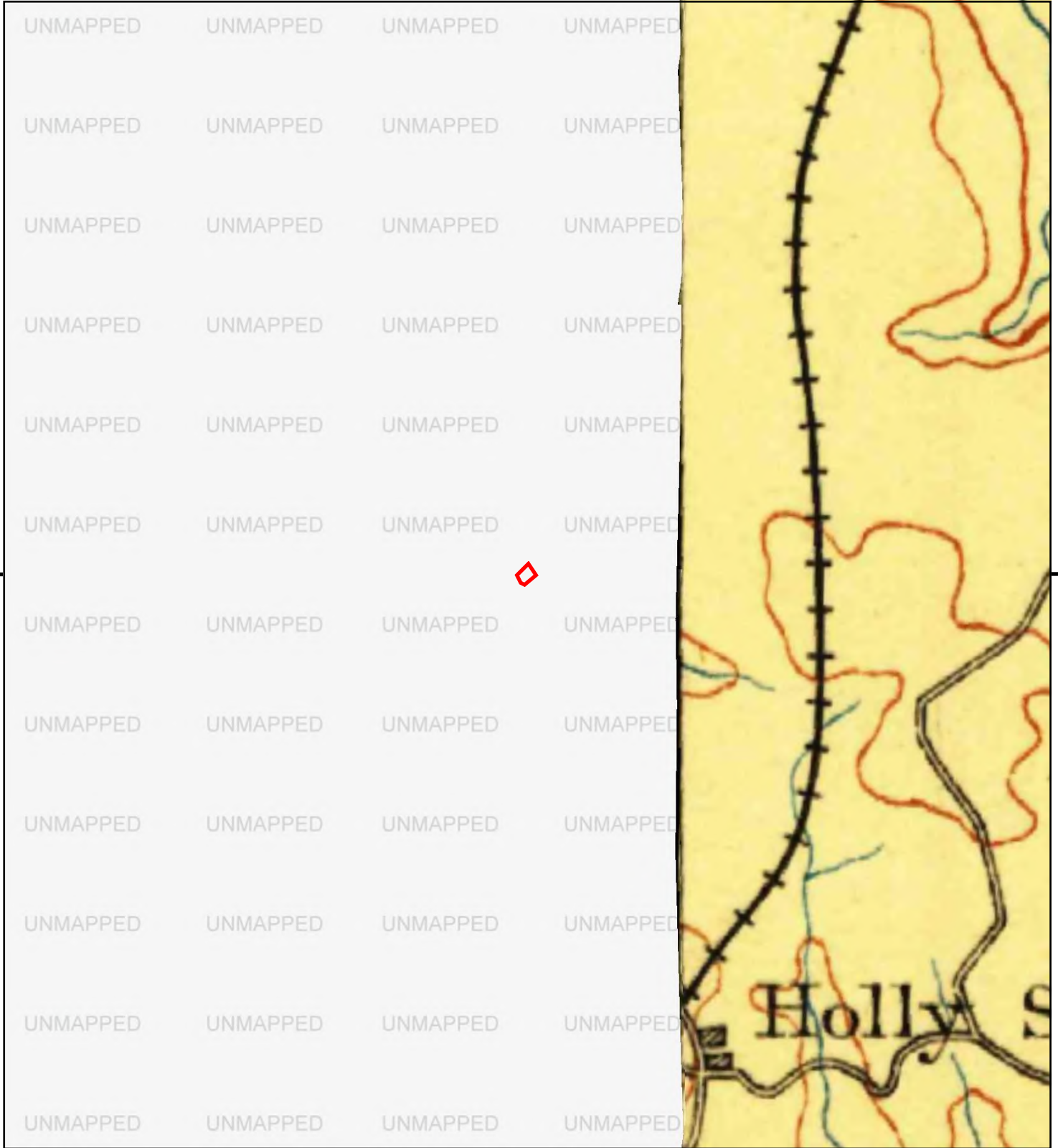


TP, Cartersville, 1896, 30-minute

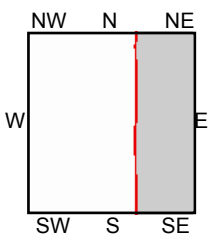
SITE NAME: Holly Springs Development  
ADDRESS: 5068 Marietta Highway  
Canton, GA 30114  
CLIENT: Contour Engineering, LLC







This report includes information from the following map sheet(s).

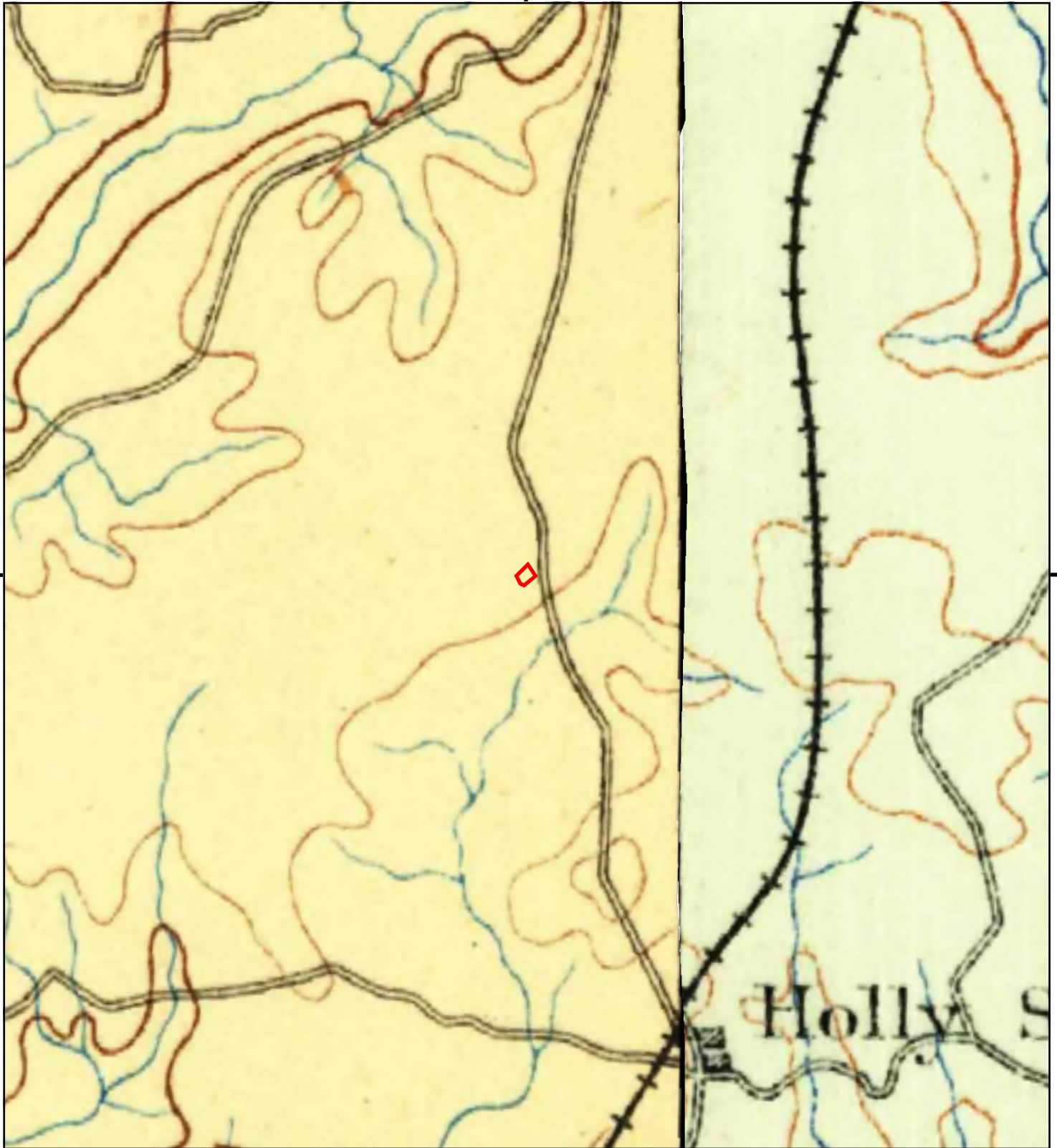


E, Suwanee, 1894, 30-minute

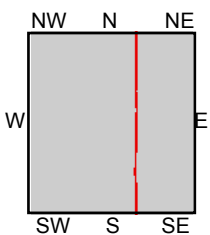
SITE NAME: Holly Springs Development  
ADDRESS: 5068 Marietta Highway  
Canton, GA 30114  
CLIENT: Contour Engineering, LLC







This report includes information from the following map sheet(s).



TP, Cartersville, 1891, 30-minute  
E, Suwanee, 1890, 30-minute

SITE NAME: Holly Springs Development  
ADDRESS: 5068 Marietta Highway  
Canton, GA 30114  
CLIENT: Contour Engineering, LLC





## **Appendix G**

### **Aerial Photographs**

---





## **Holly Springs Development**

5068 Marietta Highway

Canton, GA 30114

Inquiry Number: 6369454.8

February 16, 2021

# **The EDR Aerial Photo Decade Package**



6 Armstrong Road, 4th floor  
Shelton, CT 06484  
Toll Free: 800.352.0050  
[www.edrnet.com](http://www.edrnet.com)



## EDR Aerial Photo Decade Package

02/16/21

**Site Name:**

Holly Springs Development  
5068 Marietta Highway  
Canton, GA 30114  
EDR Inquiry # 6369454.8

**Client Name:**

Contour Engineering, LLC  
1955 Vaugh Road  
Kennesaw, GA 30144-0000  
Contact: Biren Patel



Environmental Data Resources, Inc. (EDR) Aerial Photo Decade Package is a screening tool designed to assist environmental professionals in evaluating potential liability on a target property resulting from past activities. EDR's professional researchers provide digitally reproduced historical aerial photographs, and when available, provide one photo per decade.

**Search Results:**

<u>Year</u>	<u>Scale</u>	<u>Details</u>	<u>Source</u>
2017	1"=500'	Flight Year: 2017	USDA/NAIP
2013	1"=500'	Flight Year: 2013	USDA/NAIP
2010	1"=500'	Flight Year: 2010	USDA/NAIP
2007	1"=500'	Flight Year: 2007	USDA/NAIP
1999	1"=500'	Acquisition Date: January 01, 1999	USGS/DOQQ
1993	1"=500'	Acquisition Date: February 27, 1993	USGS/DOQQ
1988	1"=500'	Flight Date: March 20, 1988	USGS
1981	1"=500'	Flight Date: February 24, 1981	USDA
1978	1"=500'	Flight Date: March 31, 1978	ASCS
1974	1"=500'	Flight Date: March 15, 1974	USGS
1968	1"=500'	Flight Date: December 06, 1968	USGS
1966	1"=500'	Flight Date: February 22, 1966	ASCS
1955	1"=500'	Flight Date: May 01, 1955	ASCS
1951	1"=500'	Flight Date: April 17, 1951	USGS
1949	1"=500'	Flight Date: December 24, 1949	USDA
1938	1"=500'	Flight Date: April 04, 1938	ASCS

**When delivered electronically by EDR, the aerial photo images included with this report are for ONE TIME USE ONLY. Further reproduction of these aerial photo images is prohibited without permission from EDR. For more information contact your EDR Account Executive.**

**Disclaimer - Copyright and Trademark Notice**

This Report contains certain information obtained from a variety of public and other sources reasonably available to Environmental Data Resources, Inc. It cannot be concluded from this Report that coverage information for the target and surrounding properties does not exist from other sources. NO WARRANTY EXPRESSED OR IMPLIED, IS MADE WHATSOEVER IN CONNECTION WITH THIS REPORT. ENVIRONMENTAL DATA RESOURCES, INC. SPECIFICALLY DISCLAIMS THE MAKING OF ANY SUCH WARRANTIES, INCLUDING WITHOUT LIMITATION, MERCHANTABILITY OR FITNESS FOR A PARTICULAR USE OR PURPOSE. ALL RISK IS ASSUMED BY THE USER. IN NO EVENT SHALL ENVIRONMENTAL DATA RESOURCES, INC. BE LIABLE TO ANYONE, WHETHER ARISING OUT OF ERRORS OR OMISSIONS, NEGLIGENCE, ACCIDENT OR ANY OTHER CAUSE, FOR ANY LOSS OF DAMAGE, INCLUDING, WITHOUT LIMITATION, SPECIAL, INCIDENTAL, CONSEQUENTIAL, OR EXEMPLARY DAMAGES. ANY LIABILITY ON THE PART OF ENVIRONMENTAL DATA RESOURCES, INC. IS STRICTLY LIMITED TO A REFUND OF THE AMOUNT PAID FOR THIS REPORT. Purchaser accepts this Report "AS IS". Any analyses, estimates, ratings, environmental risk levels or risk codes provided in this Report are provided for illustrative purposes only, and are not intended to provide, nor should they be interpreted as providing any facts regarding, or prediction or forecast of, any environmental risk for any property. Only a Phase I Environmental Site Assessment performed by an environmental professional can provide information regarding the environmental risk for any property. Additionally, the information provided in this Report is not to be construed as legal advice.

Copyright 2021 by Environmental Data Resources, Inc. All rights reserved. Reproduction in any media or format, in whole or in part, of any report or map of Environmental Data Resources, Inc., or its affiliates, is prohibited without prior written permission.

EDR and its logos (including Sanborn and Sanborn Map) are trademarks of Environmental Data Resources, Inc. or its affiliates. All other trademarks used herein are the property of their respective owners.





INQUIRY #: 6369454.8

YEAR: 2017

— = 500'







INQUIRY #: 6369454.8

YEAR: 2013

— = 500'








INQUIRY #: 6369454.8

YEAR: 2010

— = 500'







INQUIRY #: 6369454.8

YEAR: 2007

— = 500'







INQUIRY #: 6369454.8

YEAR: 1999

— = 500'







INQUIRY #: 6369454.8

YEAR: 1993

— = 500'







INQUIRY #: 6369454.8

YEAR: 1988

— = 500'







INQUIRY #: 6369454.8

YEAR: 1981

— = 500'







INQUIRY #: 6369454.8

YEAR: 1978

— = 500'







INQUIRY #: 6369454.8

YEAR: 1974

— = 500'







INQUIRY #: 6369454.8

YEAR: 1968

— = 500'







INQUIRY #: 6369454.8

YEAR: 1966

— = 500'







INQUIRY #: 6369454.8

YEAR: 1955

— = 500'







INQUIRY #: 6369454.8

YEAR: 1951

— = 500'







INQUIRY #: 6369454.8

YEAR: 1949

— = 500'







INQUIRY #: 6369454.8

YEAR: 1938

— = 500'





## **Appendix H**

### **Photographic Documentation**

---





**PHOTOGRAPH 1**

View of the subject property



**PHOTOGRAPH 2**

View of the northern boundary looking southwest



**PHOTOGRAPH 3**

View of the southern boundary looking southwest



**PHOTOGRAPH 4**

View of the eastern boundary looking north-northwest





**PHOTOGRAPH 5**

View of the western boundary looking south



**PHOTOGRAPH 6**

View of the central portion of the Site looking northwest



**PHOTOGRAPH 7**

View of the rear portion of the Site looking north



**PHOTOGRAPH 8**

View of the former floor of the convenience store building on the north-central portion of the Site





**PHOTOGRAPH 9**

View of pole-mounted transformers on the northern boundary



**PHOTOGRAPH 10**

View of a storm drain on the western boundary



**PHOTOGRAPH 11**

View of a sewer manhole cover on the western boundary



**PHOTOGRAPH 12**

Adjacent property to the north - Kroger Shopping Center





**PHOTOGRAPH 13**

Adjacent property to the south - Chevron Filling Station



**PHOTOGRAPH 14**

Adjacent property to the east - Kroger Fuel Center



**PHOTOGRAPH 15**

Adjacent property to the west - Marietta Highway



**PHOTOGRAPH 16**

Adjacent property to the west - Publix Shopping Center



## **Appendix I**

### **Resumes/Qualifications**

---



## YEARS EXPERIENCE

Overall: 9

Contour: 6

## EDUCATION

B.S. Environmental Geography-  
University of Minnesota

## CONTINUING EDUCATION

OSHA HAZWOPER 40-Hour & 8-Hour  
Refresher

CPR/ First Aid Certified

## AREAS OF SPECIALIZATION

Phase I ESAs

Phase II ESAs

Soil Boring Advancement (Geoprobe™/  
Split-Spoon / Hollow Stem Auger)

Soil Sample Collection

Monitoring Well Installation

Groundwater Sample Collection

Soil Vapor Implant Installation &  
Sample Collection

Post-Closure Landfill Monitoring

Contractor Oversight

Health & Safety Monitoring

Land Science Technologies™ Geo-Seal®  
certified inspector

# Biren Patel

Project Scientist

770-794-0266  
bpatel@contourenge.com  
www.contourenge.com  
1955 Vaughn Rd, Suite 101  
Kennesaw, Georgia 30144

**Biren Patel** is a Project Scientist with Contour Engineering with over 9 years of experience in the environmental consulting industry. His area of expertise resides primarily in site assessment, report writing, multimedia sampling, oversight of remediation field activities, post-closure landfill monitoring, project management, and Site Remediation Projects. Mr. Patel has experience working with regulatory agencies relative to underground storage tanks, hazardous waste, and Brownfield Programs in multiple states.

## SELECT PROJECT EXPERIENCE

**Project Scientist: CIM, Centennial Yards/The Gulch, Mixed Use Development, Atlanta, GA.** Responsible for initial due diligence assessment and Georgia Brownfields application submittal for the approximate 40-acre redevelopment project in Downtown Atlanta. Conducted Phase I Environmental Site Assessment (ESA), Phase II ESA soil and groundwater sampling, and multiple Brownfield investigations including the sampling of soil, soil gas and groundwater. Authored reports associated with each site investigation.

**Project Scientist: Georgia Power Company, Wastewater Treatment Plant (WWTP) Construction, Plant Bowen, Euahlee, GA.** Oversight of soil excavation of a historical Construction & Demolition (C&D) debris burial area for a new WWTP. Directed segregation of C&D material into stockpiles for offsite disposal during excavation of ~54,000 cubic yards, sampled stockpiled soil for waste characterization, and provided manifesting and oversight of offsite disposal of excavated materials and soil.

**Project Scientist: Ledbetter Development, Proposed City Center/Old Rome Landfill, Rome, GA.** Oversaw the installation and sampling of methane monitoring wells, soil borings, landfill leachate, and temporary monitoring wells for site assessment as part of initial due diligence and Brownfield assessment. Groundwater sampling was conducted in accordance with U.S. EPA low flow, low stress protocols.

**Project Scientist: Georgia Power Company, Former Athens MGP, Athens, GA.** Conducted long term groundwater monitoring for natural attenuation of tar related constituents of interest (COIs) in groundwater. Groundwater sampling was conducted in accordance with U.S. EPA low flow, low stress protocols. Coordinated purge water drumming and disposal.





# Biren Patel

Project Scientist

770-794-0266  
bpatel@contourenge.com  
www.contourenge.com  
1955 Vaughn Rd, Suite 101  
Kennesaw, Georgia 30144

## SELECT PROJECT EXPERIENCE (Page 2)

**Project Scientist: Kehr-Hunter Properties, Fashioncare Cleaners, Marietta, GA.** Conducted initial Phase II ESA sampling soil and groundwater for prospective purchaser revealing large perc release. Oversaw soil excavation of perc impacted soils above commercial risk reduction standards as initial corrective action to prevent listing on the Hazardous Site Inventory (HSI).

**Project Scientist: Siasim Columbia, Citgo, Decatur, GA.** Oversaw site assessment and initial abatement activities at the site to address a petroleum release from the active gas station. Site assessment included the installation of several monitoring wells, soil and groundwater sampling, field surveying, aquifer slug testing, and mobile high-vacuum extraction events for free product recovery. Authored Corrective Action Plan- Part A, Site Investigation and Summary Reports as amended, and Corrective Action Plan – Part B.

**Project Scientist: Circle K, Circle K Sites throughout Georgia.** Conducted underground storage tank (UST) site closure sampling for tank system closure or piping closure at multiple sites. Soil and groundwater sampling conducted in accordance with Georgia Environmental Protection Division guidance. Over 80% of site closures resulted in No Further Action status.

**Project Scientist: Henderson Landfill, Henderson, NV.** Managed quarterly and semi-quarterly events including security and cover inspections, landfill gas monitoring, and monitoring well groundwater sampling. Maintained a database containing all pertinent laboratory analytical and field results.

**Project Scientist: Nevada Division of Environmental Protection, BMI Complex in Henderson, NV.** Documented the excavation of contaminated soils and placement into a Corrective Action Management Unit (CAMU) landfill for the Basic Management Incorporated (BMI) Complex remediation project.

**Project Scientist: Chesapeake Energy Natural Gas, Natural Gas Pads throughout eastern OH, western PA, and panhandle of WV.** Conducted fieldwork (monitoring as well as groundwater/surface water, soil, and air sampling) in the Marcellus Shale region for the Chesapeake Energy Corporation. Surveyed parcels for streams, springs, cisterns, wells, and ponds that are being used by the landowner for either human or livestock consumption.

**Project Scientist: Multiple Civil Engineering Firms, Various State Routes throughout Georgia.** Conducted several Phase I/II ESAs for various GDOT projects throughout the state of Georgia. Projects included large stretches of corridors, streetscape improvements and shared-use paths.







# KEVIN McGOWAN

VICE PRESIDENT / PRINCIPAL

770-794-0266  
kmcgowan@contourenge.com  
www.contourenge.com  
1955 Vaughn Rd, Suite 101  
Kennesaw, Georgia 30144

## YEARS EXPERIENCE

Overall: 20 +

## QUALIFICATIONS

OSHA HAZWOPER 40-hour and 8-hour refresher

Certified OSHA HAZWOPER Site Supervisor

CPR/First Aid Certified

## EDUCATION/ CONTINUING EDUCATION

B.S. Environmental Health, University of Georgia

Executive Training Certificate – Dartmouth College

## AFFILIATIONS

Georgia Groundwater Association  
International Council for Shopping Centers  
National Brownfield Association  
Georgia Brownfield Association

Kevin McGowan possesses over 20 years of experience in the environmental industry with a broad experience base in a variety of environmental compliance areas. His areas of expertise lie in property redevelopment, site assessment, large-scale remedial construction and brownfield properties. Mr. McGowan also has extensive experience with remedial system design and implementation on private, state and federal facilities and installations. Mr. McGowan's primary focus is assessing and remediating environmental distressed assets in Georgia through working heavily in the Georgia EPD's HSRA, USTMP, Brownfield and VRP units.

## SELECT PROJECT EXPERIENCE

### Senior Consultant: CIM, Centennial Yards/The Gulch, Atlanta, GA.

Responsible for initial and on-going due diligence assessment and Georgia Brownfields application submittal, under amendment, for the approximate 40-acre redevelopment project in Downtown Atlanta. Lead regulatory negotiations in concert with environmental counsel to develop Brownfield investigation strategy to move the proposed development through the Georgia Brownfield Program.

### Senior Consultant: The Kroger Co., Augusta, GA.

Voluntary Remediation Program (VRP) Services: Responsible for the current assessment, regulatory negotiation and management oversight of a retail center with a chlorinated solvent plume located in Augusta, GA. The site is listed on the Georgia EPD's Hazardous Sites Inventory (HSI). Contour was retained by The Kroger Co. to take over consulting activities from a previous consultant and is entering the site into the Georgia EPD's VRP. Contour has negotiated with the Georgia EPD a path forward to delisting the site within one-year of VRP enrollment.

### Senior Consultant: R-P Grant Park, Avondale Ave Unpermitted Landfill, Atlanta, GA.

Responsible for Brownfield assessment and remedial design of a remedial strategy of a former unpermitted landfill near downtown Atlanta, Georgia. Remedial services include impacted soil removal oversight and disposal to certify compliance with a residential risk reduction standard, and a passive methane gas abatement system design/cut-off trench and implementation to separate methane generating debris, and removal and segregation of the landfill from a proposed residential development.

### Senior Consultant: Dekalb County, Nelms Drive Landfill, Decatur, GA.

VRP Services: Responsible for the current assessment, regulatory negotiation and management oversight of a former unpermitted landfill operated by Dekalb County in the 1950's. The site has been accepted in the VRP Program and currently overseeing strategies to delist the site from the Hazardous Site Inventory (HSI) through measures available under the VRP.

